

CITY OF ROCKWALL

ORDINANCE NO. 20-06

AN ORDINANCE OF THE CITY COUNCIL OF THE CITY OF ROCKWALL, TEXAS, AMENDING THE UNIFIED DEVELOPMENT CODE [ORDINANCE NO. 20-02] OF THE CITY OF ROCKWALL, AS HERETOFORE AMENDED, SO AS TO APPROVE A CHANGE IN ZONING FROM AN AGRICULTURAL (AG) DISTRICT TO A SINGLE-FAMILY 1 (SF-1) DISTRICT FOR A ONE (1) ACRE PARCEL OF LAND IDENTIFIED AS LOT 8, BLOCK B, ZION HILL ADDITION, CITY OF ROCKWALL, ROCKWALL COUNTY, TEXAS, ADDRESSED AS 844 ZION HILL CIRCLE AND BEING MORE SPECIFICALLY DEPICTED IN EXHIBIT 'A' OF THIS ORDINANCE; PROVIDING FOR SPECIAL CONDITIONS; PROVIDING FOR A PENALTY OF FINE NOT TO EXCEED THE SUM OF TWO THOUSAND DOLLARS (\$2,000.00) FOR EACH OFFENSE; PROVIDING FOR A SEVERABILITY CLAUSE; PROVIDING FOR A REPEALER CLAUSE; PROVIDING FOR AN EFFECTIVE DATE.

WHEREAS, the City has received a request from Chris Kehrer of Titan Contractors on behalf of the owner David Choate for a change in zoning from an Agricultural (AG) District to a Single-Family 1 (SF-1) District for a one (1) acre parcel of land identified as Lot 8, Block B, Zion Hill Addition, City of Rockwall, Rockwall County, Texas, zoned Agricultural (AG) District, addressed as 844 Zion Hill Circle and more fully depicted in Exhibit 'A' of this ordinance, which hereinafter shall be referred to as the *Subject Property* and incorporated by reference herein; and

WHEREAS, the Planning and Zoning Commission of the City of Rockwall and the governing body of the City of Rockwall in compliance with the laws of the State of Texas and the ordinances of the City of Rockwall have given the requisite notices by publication and otherwise, and have held public hearings and afforded a full and fair hearing to all property owners generally and to all persons interested in and situated in the affected area, and in the vicinity thereof, and the governing body in the exercise of its legislative discretion, has concluded that the Unified Development Code [*Ordinance No. 20-02*] should be amended as follows:

NOW, THEREFORE, BE IT ORDAINED BY THE CITY COUNCIL OF THE CITY OF ROCKWALL, TEXAS:

SECTION 1. That the Unified Development Code [*Ordinance No. 20-02*] of the City of Rockwall, Texas, as heretofore amended, be and the same is hereby amended by amending the zoning map of the City of Rockwall so as to change the zoning of the *Subject Property* from an Agricultural (AG) District to a Single-Family 1 (SF-1) District.

SECTION 2. That the *Subject Property* shall be used only in the manner and for the purposes provided for a *Single-Family 1 (SF-1) District* as stipulated in Subsection 01.01, *Use of Land and Buildings*, of Article 04, *Permissible Uses*, and Subsection 03.05, *Single-Family 1 (SF-1) District*, of Article 05, *District Development Standards*, of the Unified Development Code [*Ordinance No. 20-02*] of the City of Rockwall as heretofore amended, as amended herein by granting of this zoning change, and as maybe amended in the future.

SECTION 3. That the official zoning map of the City be corrected to reflect the changes in the

zoning described herein.


SECTION 4. That any person, firm, or corporation violating any of the provisions of this ordinance shall be deemed guilty of a misdemeanor and upon conviction shall be punished by a penalty of fine not to exceed the sum of *Two Thousand Dollars (\$2,000.00)* for each offence and each and every day such offense shall continue shall be deemed to constitute a separate offense.

SECTION 5. That if any section, paragraph, or provision of this ordinance or the application of that section, paragraph, or provision to any person, firm, corporation or situation is for any reason judged invalid, the adjudication shall not affect any other section, paragraph, or provision of this ordinance or the application of any other section, paragraph or provision to any other person, firm, corporation or situation, nor shall adjudication affect any other section, paragraph, or provision of the Unified Development Code of the City of Rockwall, Texas, and the City Council declares that it would have adopted the valid portions and applications of the ordinance without the invalid parts and to this end the provisions for this ordinance are declared to be severable.

SECTION 6. That all ordinances of the City of Rockwall in conflict with the provisions of this ordinance be and the same are hereby repealed, and all other ordinances of the City of Rockwall not in conflict with the provisions of this ordinance shall remain in full force and effect.

SECTION 7. That this ordinance shall take effect immediately from and after its passage.

PASSED AND APPROVED BY THE CITY COUNCIL OF THE CITY OF ROCKWALL, TEXAS, THIS THE 6TH DAY OF APRIL, 2020.




Jim Pruitt, Mayor

ATTEST:



Kristy Cole, City Secretary

APPROVED AS TO FORM:



Frank J. Garza, City Attorney



1st Reading: March 16, 2020

2nd Reading: April 6, 2020

Exhibit 'A'
Zoning Exhibit

Address: 844 Zion Hill Circle

Legal Description: Lot 8, Block B, Zion Hill Addition

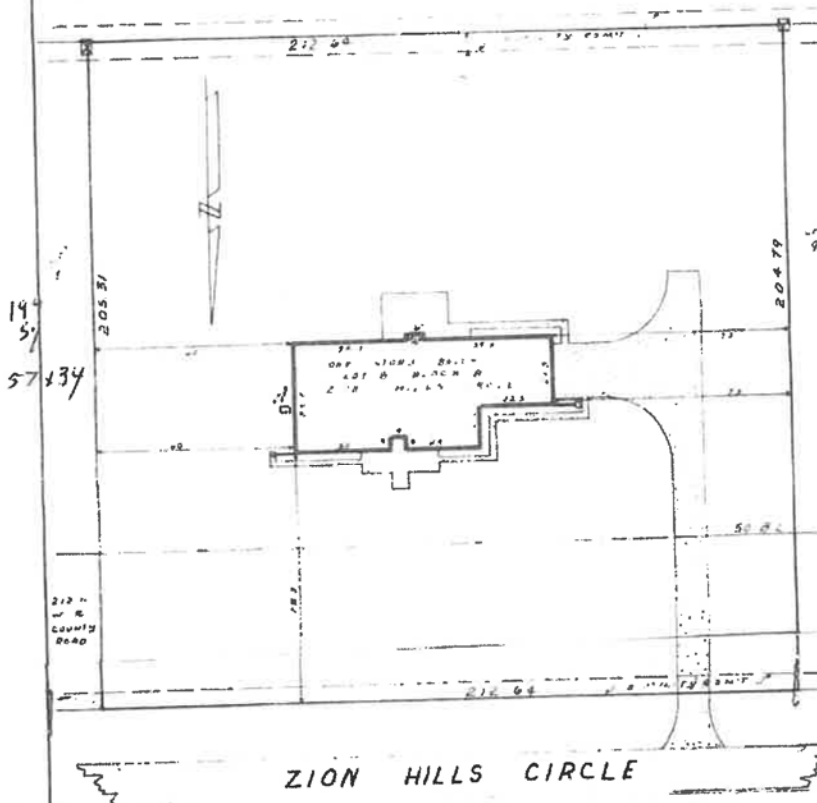


Exhibit 'B'
Survey

SURVEY PLAT

TO ALL PARTIES INTERESTED IN PREMISES SURVEYED:—

This is to certify that I have, this date, made a careful and accurate survey on the ground of property located at No. _____ for Zion Hills Circle in the City of County of Rockwall, being described as follows:
 Lot No. 8, Block No. _____, City Block No. _____
 of Zion Hills Section, an addition to the City of County of Rockwall
 Texas, according to the _____ plat thereof recorded in Vol. _____ at page _____ of the _____
 Map Deed Records of _____



ZION HILLS CIRCLE


The plat hereon is a true, correct, and accurate representation of the property as determined by survey, the lines and dimensions of said property being as indicated by the plat; the size, location, and type of buildings and improvements are as shown, all improvements being within the boundaries of the property, set back from property lines the distances indicated, and that the distance from the nearest intersecting street, or road, is as shown on said plat.

THERE ARE NO ENCROACHMENTS, CONFLICTS, OR PROTRUSIONS, EXCEPT AS SHOWN.

SCALE: _____
 DATE: _____
 RE-SURVEY: _____

Bob D. Brown Land Surveyor
 Rockwall, Texas 75087
 Rockwall 722-3036 Dallas 226-7522

DRAWN	CHECKED



Bob D. Brown
 Registered Public Surveyor

Z2020-001