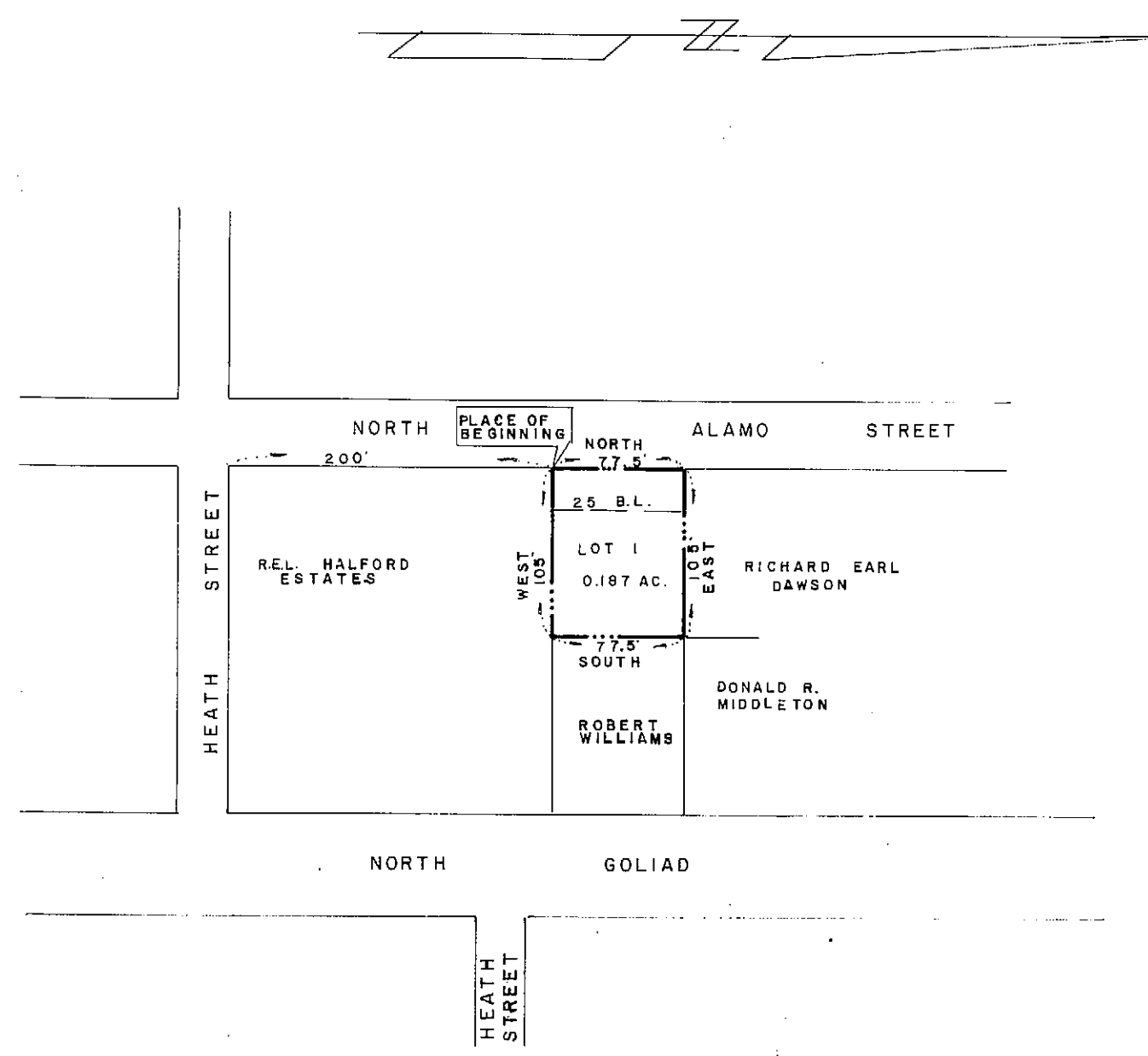
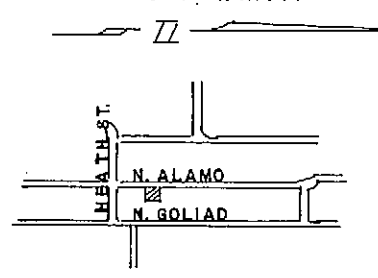


LOCATION MAP



FINAL PLAT

WILLIAMS ADDITION

ROCKWALL TEXAS

S.S. McCURRY SURVEY ABSTRACT NO 146

ROCKWALL COUNTY TEXAS

OWNERS

ROBERT A. & DIXIE E. WILLIAMS

905 N. GOLIAD ROCKWALL TEXAS

BROWN LAND SURVEYORS

302 W. RUSK ROCKWALL TEXAS

SCALE 1"=100' MARCH 13, 1980

OWNERS CERTIFICATE

STATE OF TEXAS
COUNTY OF ROCKWALL

WHEREAS, Robert A. and Dixie E. Williams are the owners of a tract of land in the County of Rockwall, State of Texas, said tract being described as follows;

BEING a tract of land situated in the S.S. McCurry Survey, Abstract No. 146, City of Rockwall, Rockwall County, Texas, and being part of a tract as conveyed to Robert A. and wife, Dixie E. Williams, as recorded in Volume 57, Page 349, Deed Records of Rockwall County, Texas and being more particularly described as follows;

BEGINNING at a point on the East line of N. Alamo Street, said point being North, a distance of 200.00 feet from the North line of Heath Street, an iron stake for corner;

THENCE, North, along the East line of N. Alamo Street, a distance of 77.50 feet to an iron stake for corner;

THENCE, East, leaving the said East line of N. Alamo Street, a distance of 105.00 feet to an iron stake for corner;

THENCE, South, a distance of 77.50 feet to an iron stake for corner;

THENCE, West, a distance of 105.00 feet to the PLACE OF BEGINNING and containing 0.187 acres of land.

NOW THEREFORE KNOW ALL MEN BY THESE PRESENTS:

That, Robert A. and Dixie E. Williams, being owners, does hereby adopt this plat designating the hereinabove described property as Williams Addition to the City of Rockwall, Rockwall County, Texas, and does hereby dedicate to the public use forever the streets and alleys shown thereon, and does hereby reserve the right-of-way and easement strips shown on this plat for the purposes stated and for the mutual use and accommodation of all utilities desiring to use or using same, any public utility shall have the right to remove and keep removed all or part of any buildings, fences, trees, shrubs or other growths or improvements which in any way interfere with construction, maintenance, or efficiency of their respective systems on any of these right-of-way and easement strips; and any public utility shall have the right of ingress and egress to, from and upon the said right-of-way and easement strips for purpose of construction, reconstruction, patrolling, maintaining and either adding to or removing all or part of their respective systems without the necessity of at any time procuring the permission of anyone. The City of Rockwall will not be responsible for any claims of any nature resulting from or occasioned by the establishment of grades of streets in the subdivision.

WITNESS my hand at Rockwall, Texas, this 14th day of March A.D. 1980.

BY Robert A. Williams Dixie E. Williams
Robert A. Williams Dixie E. Williams

STATE OF TEXAS
COUNTY OF ROCKWALL

Before me, the undersigned Notary Public, in and for the said County and State, on this day personally appeared Robert A. and Dixie E. Williams, known to me to be the persons whose names are subscribed to the foregoing instrument and acknowledged to me that they executed the same for the purpose and consideration herein expressed.

GIVEN under my hand and seal of office, this 14th day of March A.D. 1980.

Maime Brown
Notary Public in and for Rockwall County, Texas

My Commission Expires 4-4-81

SURVEYORS CERTIFICATE


NOW THEREFORE KNOW ALL MEN BY THESE PRESENTS:

That I, Bob O. Brown, do hereby certify that I prepared this plat from an actual and accurate survey of the land and that the corner monuments shown thereon were properly placed under my personal supervision.

Bob O. Brown
Bob O. Brown, Registered Public Surveyor No. 1744

STATE OF TEXAS
COUNTY OF ROCKWALL

Before me, the undersigned Notary Public, in and for the said County and State, on this day personally appeared Bob O. Brown, known to me to be the person whose name is subscribed to the foregoing instrument and acknowledged to me that he executed the same for the purpose and consideration therein expressed.



GIVEN under my hand and seal of office, this 14th day of March A.D. 1980.

Maime Brown
Notary Public in and for Rockwall County, Texas

My Commission Expires 4-4-81

RECOMMENDED FOR FINAL APPROVAL:

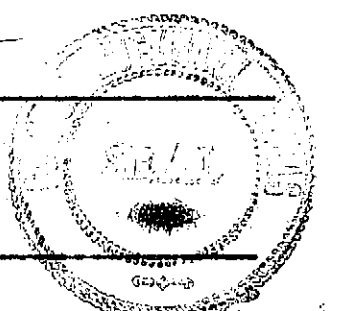
June E. Gilbert 7/7/80
City Administrator Date

I hereby certify that the above and foregoing plat of the Williams Addition, an Addition to the City of Rockwall, Texas, was approved by the City Council of the City of Rockwall, Texas on the 7th day of July 1980.

WITNESS our hand this 7th day of July 1980.

Stamp Myers June E. Gilbert
Mayor City Secretary

APPROVED: Wesley Rogers 7/10/80
Chairman, Planning and Zoning Commission Date



Williams Addition 2

Williams Addition