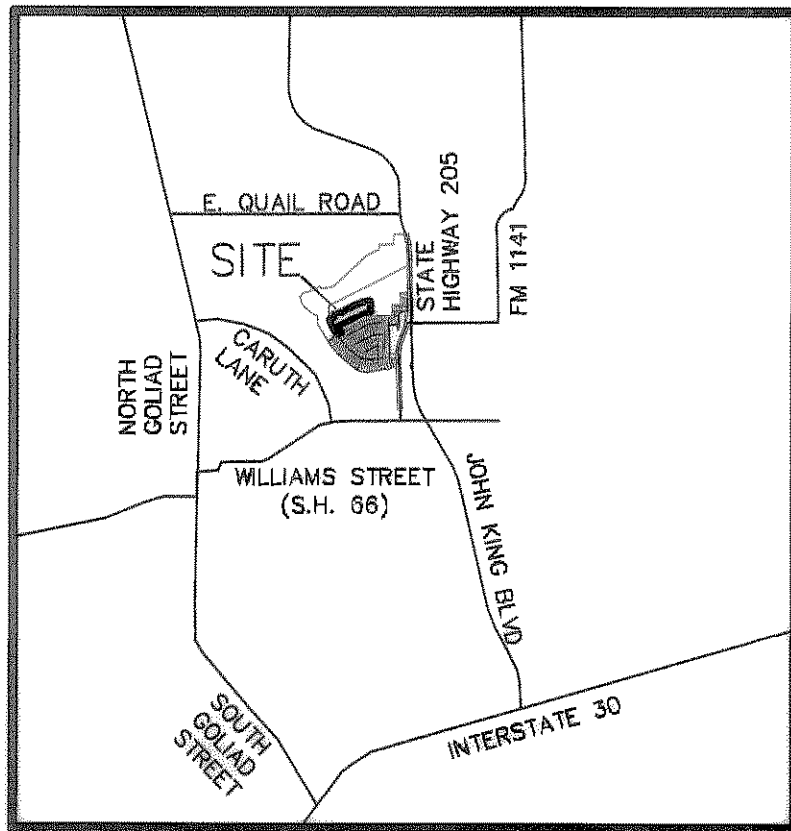


**LOCATION MAP  
(NOT TO SCALE)**



CURVE TABLE						
NO.	DELTA	RADIUS	LENGTH	TANGENT	CHORD BEARING	CHORD
C1	17°28'23"	1200.00'	365.96'	184.41'	S71°30'03"W	364.54'
C2	18°30'30"	1350.00'	436.09'	219.96'	S72°01'06"W	434.20'
C3	13°21'14"	548.89'	127.93'	64.26'	S25°07'45"E	127.64'
C4	88°37'41"	26.00'	40.22'	25.36'	N26°20'06"E	36.33'
C5	87°34'21"	26.00'	39.74'	24.92'	S61°45'55"E	35.98'
C6	95°08'04"	36.00'	59.77'	39.38'	S29°05'52"W	53.14'
C7	17°01'46"	400.00'	118.89'	59.89'	S23°16'56"E	118.45'
C8	12°55'07"	400.00'	90.19'	45.29'	S08°18'30"E	90.00'
C9	95°08'04"	26.00'	43.17'	28.44'	S29°05'52"W	38.38'

LINE TABLE		
LINE	BEARING	DISTANCE
L1	S01°50'56"E	28.00'
L2	S31°47'49"E	76.80'
L3	N76°39'54"E	112.06'

D.R. HORTON-TEXAS, LTD  
TRACT 2  
47.671 ACRES  
VOL. 6588, PG. 203

D.R. HORTON-TEXAS, LTD  
TRACT 1  
39.616 ACRES  
VOL. 6588, PG. 203

NORTH TEXAS MUNICIPAL WATER  
DISTRICT EASEMENT  
VOL. 589, PG. 195  
VOL. 663, PG. 237

TEMPORARY  
DRAINAGE EASEMENT  
DOC. NO. 2012-00470105  
N 7033962.8864 1/2"  
E 2599089.3525 1/2"

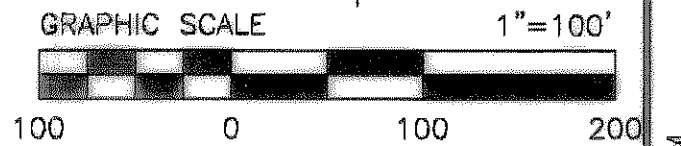
$\Delta=18°30'30"$   
 $R=1360.00'$   
 $L=439.32'$   
 $T=221.59'$   
 $ChB=N72°01'06"E$   
 $Ch=437.41'$

LOT AREA TABLE		
BLOCK-LOT	SQUARE FEET	ACRES
F-1	9,889	0.2270
F-2	9,200	0.2112
F-3	12,699	0.2915
F-4	9,810	0.2252
F-5	7,130	0.1637
F-6	7,130	0.1637
F-7	7,130	0.1637
F-8	7,750	0.1779
F-9	7,656	0.1758
F-10	7,516	0.1725
F-11	7,957	0.1827
F-12	8,039	0.1846
V-6	8,357	0.1919
V-7	8,350	0.1917

LOT AREA TABLE		
BLOCK-LOT	SQUARE FEET	ACRES
V-8	7,533	0.1729
V-9	7,533	0.1729
V-10	7,533	0.1729
V-11	7,532	0.1729
W-15	8,548	0.1962
W-16	8,019	0.1841
W-17	8,019	0.1841
W-18	8,019	0.1841
W-19	8,019	0.1841
W-20	7,996	0.1836
W-21	7,475	0.1716
W-22	7,475	0.1716
W-23	7,475	0.1716
W-24	7,475	0.1716
W-25	10,071	0.2312
W-26	11,897	0.2731
W-27	11,193	0.2570

**LEGEND**

- IRF IRON ROD FOUND
- IRS IRON ROD SET
- R.O.W. RIGHT-OF-WAY
- P.O.C. POINT OF COMMENCING
- P.O.B. POINT OF BEGINNING
- B.L. BUILDING LINE
- D.E. DRAINAGE EASEMENT
- V.C. 10' X 10' VISIBILITY CLIP AT ALLEY INTERSECTION
- V.C. 25' X 25' VISIBILITY CLIP AT STREET INTERSECTION
- U.E. UTILITY EASEMENT



BEARINGS ARE BASED ON MONUMENTS FOUND ALONG THE NORTH LINE OF CARUTH LAKE, PHASE 6 AN ADDITION TO THE CITY OF ROCKWALL, AS RECORDED IN CABINET F, SLIDE 259, PLAT RECORDS OF ROCKWALL COUNTY.

**FINAL PLAT  
CARUTH LAKES, PHASE 7C**

8.173 ACRES OUT OF THE MIAL B. JONES SURVEY,  
ABSTRACT NO. 122, AND THE  
SAMUEL S. McCURRY SURVEY, ABSTRACT NO. 146

31 RESIDENTIAL LOTS

CITY OF ROCKWALL, ROCKWALL COUNTY, TEXAS



2013000498424 1/2 PLAT 10/17/2013 12:24:48 PM

**D.R. HORTON - TEXAS, LTD. OWNER**

4306 Miller Road, Suite A (214) 607-4244  
Rowlett, Texas 75088

**JB PARTNERS, INC. SURVEYOR/ENGINEER**

16301 Quorum Drive, Suite 200 B (972)248-7676  
Addison, Texas 75001

H353

**THE FINAL PLAT AND PROPERTY DEEDS SHALL INCLUDE THE FOLLOWING RESTRICTIONS:**

The NTMWD easement restricts construction of permanent structures such as foundations, walls, pools, and permanent storage buildings. Items such as driveways, fences, sprinkler systems and normal landscaping plans that encroach on the NTMWD easements are allowed. However, the NTMWD nor the City of Rockwall assumes no responsibility for damages resulting from the need to repair or maintain the NTMWD pipelines. Further, any cost for repair for damage to the pipelines resulting from construction by the developer, contractor or owner will be the responsibility of the developer, contractor or owner.

- NTMWD EASEMENT NOTE:**
- For Block F, Lots 3 and 4, and Block W, Lots 25 and 26:  
"The NTMWD easement restricts construction of permanent structures such as foundations, walls, pools and permanent storage buildings. Items such as driveways, fences, sprinkler systems and normal landscaping plans that encroach on the NTMWD easements are allowed. Fence post foundations are restricted to an installation depth no deeper than 18-inches below final ground elevation. However, the NTMWD assumes no responsibility for damages resulting from the need to repair or maintain the NTMWD pipelines. Further, any cost for repair for damage to the pipelines resulting from construction by the developer, contractor or owner will be the responsibility of the developer, contractor or owner."
  - Franchised utilities are not permitted in NTMWD easement except for crossings.

Plotted by: mharp Plot Date: 9/17/2013 2:45 PM  
Drawing: H:\Projects\HOE132P1-PHASE7C.dwg Saved By: mharp Save Time: 9/17/2013 9:00 AM

STATE OF TEXAS  
COUNTY OF ROCKWALL

WHEREAS D.R. HORTON-TEXAS, LTD. is the owner of a parcel of land located in the City of Rockwall, Rockwall County, Texas, and being a part of the Mial B. Jones Survey, Abstract Number 122, and being a part of the Samuel S. McCurry Survey, Abstract Number 146, and also being a part of a called 39.816 acre tract of land described as Tract 1 in deed to D.R. Horton-Texas, Ltd. as recorded in Volume 6588, Page 203, Deed Records of Rockwall County, and being further described as follows:

BEGINNING at a one-half inch iron rod found in the south line of said Tract 1, said point being the north corner of Lot 12, Block V, Caruth Lake, Phase 6, an addition to the City of Rockwall as recorded in Cabinet F, Page 259, Plat Records of Rockwall County, said point also being in the southwest right-of-way line of Hampton Bay Drive (a 50 foot right-of-way) dedicated by said Caruth Lake, Phase 6 plat;

THENCE along south line of said Tract 1 and the north line of said Caruth Lake, Phase 6 as follows:

South 58 degrees 12 minutes 11 seconds West, 115.00 feet to a one-half inch iron rod found for corner;  
North 31 degrees 47 minutes 49 seconds West, 20.32 feet to a one-half inch iron rod found for corner;  
South 58 degrees 12 minutes 11 seconds West, 20.00 feet to a one-half inch iron rod found at the southwest corner of said Tract 1, said point being the north corner of Lot 5, Block I of said Caruth Lake, Phase 6;

THENCE along the west line of said Tract 1 as follows:

North 31 degrees 47 minutes 49 seconds West, 252.98 feet to a one-half inch iron rod found for corner;  
Northwesterly, 180.44 feet along a curve to the right having a central angle of 18 degrees 27 minutes 42 seconds, a radius of 560.00 feet, a tangent of 91.01 feet, and whose chord bears North 22 degrees 33 minutes 59 seconds West, 179.66 feet to a one-half inch iron rod set for corner;

THENCE North 76 degrees 39 minutes 54 seconds East, 135.01 feet to a one-half inch iron rod set for corner;

THENCE Northwesterly, 85.20 feet along a curve to the right having a central angle of 11 degrees 29 minutes 10 seconds, a radius of 425.00 feet, a tangent of 42.74 feet, and whose chord bears North 07 degrees 35 minutes 31 seconds West, 85.06 feet to a one-half inch iron rod set for corner;

THENCE North 01 degrees 50 minutes 56 seconds West, 28.00 feet to a one-half inch iron rod set for corner;

THENCE North 88 degrees 09 minutes 04 seconds East, 50.00 feet to a one-half inch iron rod set for corner;

THENCE South 01 degrees 50 minutes 56 seconds East, 10.46 feet to a one-half inch iron rod set for corner;

THENCE North 62 degrees 45 minutes 51 seconds East, 528.10 feet to a one-half inch iron rod set for corner;

THENCE Northeasterly, 439.32 feet along a curve to the right having a central angle of 18 degrees 30 minutes 30 seconds, a radius of 1360.00 feet, a tangent of 221.59 feet, and whose chord bears North 72 degrees 01 minutes 06 seconds East, 437.41 feet to a one-half inch iron rod set for corner in the west right-of-way line of Erie Drive (a 50 foot right-of-way) dedicated by Caruth Lakes, Phase 7B Plat, an addition to the City of Rockwall as recorded in Cabinet H, Slide 301, Plat Records of Rockwall County;

THENCE along the west line of said Caruth Lakes, Phase 7B as follows:

South 08 degrees 43 minutes 39 seconds East, 135.00 feet to a one-half inch iron rod set for corner;  
Southwesterly, 22.13 feet along a curve to the left having a central angle of 01 degrees 02 minutes 07 seconds, a radius of 1225.00 feet, a tangent of 11.07 feet, and whose chord bears South 80 degrees 45 minutes 18 seconds West, 22.13 feet to a one-half inch iron rod set for corner;  
South 09 degrees 45 minutes 46 seconds East, 165.00 feet to a one-half inch iron rod set at the southwest corner of Lot 13, Block F, of said Caruth Lakes, Phase 7B, said point also being in the north line Caruth Lakes, Phase 7A, an addition to the City of Rockwall as recorded in Cabinet H, Slide 215, Plat Records of Rockwall County;

THENCE along the north line of said Caruth Lakes, Phase 7A as follows:

Southwesterly, 323.26 feet along a curve to the left having a central angle of 17 degrees 28 minutes 23 seconds, a radius of 1060.00 feet, a tangent of 162.89 feet, and whose chord bears South 71 degrees 30 minutes 03 seconds West, 322.01 feet to a one-half inch iron rod set for corner;  
South 62 degrees 45 minutes 51 seconds West, 563.18 feet to a one-half inch iron rod set for corner;  
North 31 degrees 47 minutes 49 seconds West, 17.06 feet to a one-half inch iron rod set for corner;  
South 58 degrees 12 minutes 11 seconds West, 50.00 feet to a one-half inch iron rod set for corner at the northwest corner of said Caruth Lakes, Phase 7A, said point also being in the west right-of-way line of Hampton Bay Drive;

THENCE South 31 degrees 47 minutes 49 seconds East, 196.50 feet along the west right-of-way line of Hampton Bay Drive to the POINT OF BEGINNING and containing 356,004 square feet or 8.173 acres of land.

OWNER'S DEDICATION

STATE OF TEXAS  
COUNTY OF ROCKWALL

NOW, THEREFORE, KNOW ALL MEN BY THESE PRESENTS:

STATE OF TEXAS  
COUNTY OF ROCKWALL

I D.R. Horton-Texas, Ltd. the undersigned owners of the land shown on this plat, and designated herein as the Caruth Lakes, Phase 7C subdivision to the City of Rockwall, Texas, and whose name is subscribed hereto, hereby dedicate to the use of the public forever all streets, alleys, parks, water courses, drains, easements and public places thereon shown on the purpose and consideration therein expressed. We further certify that all other parties who have a mortgage or lien interest in the Caruth Lakes, Phase 7C subdivision have been notified and signed this plat. We understand and do hereby reserve the easement strips shown on this plat for the purposes stated and for the mutual use and accommodation of all utilities desiring to use or using same. We also understand the following:

1. No buildings shall be constructed or placed upon, over, or across the utility easements as described herein.
2. Any public utility shall have the right to remove and keep removed all or part of any buildings, fences, trees, shrubs, or other growths or improvements which in any way endanger or interfere with construction, maintenance or efficiency of their respective system on any of these easement strips; and any public utility shall at all times have the right of ingress or egress to, from and upon the said easement strips for purpose of construction, reconstruction, inspecting, patrolling, maintaining, and either adding to or removing all or part of their respective system without the necessity of, at any time, procuring the permission of anyone.
3. The City of Rockwall will not be responsible for any claims of any nature resulting from or occasioned by the establishment of grade of streets in the subdivision.
4. The developer and subdivision engineer shall bear total responsibility for storm drain improvements.
5. The developer shall be responsible for the necessary facilities to provide drainage patterns and drainage controls such that properties within the drainage area are not adversely affected by storm drainage from the development.
6. No house dwelling unit, or other structure shall be constructed on any lot in this addition by the owner or any other person until the developer and/or owner has complied with all requirements of the Subdivision Regulations of the City of Rockwall regarding improvements with respect to the entire block on the street or streets on which property abuts, including the actual installation of streets with the required base and paving, curb and gutter, water and sewer, drainage structures, storm structures, storm sewers, and alleys, all according to the specifications of the City of Rockwall; or

Until an escrow deposit, sufficient to pay for the cost of such improvements, as determined by the city's engineer and/or city administrator, computed on a private commercial rate basis, has been made with the city secretary, accompanied by an agreement signed by the developer and/or owner, authorizing the city to make such improvements at prevailing private commercial rates, or have the same made by a contractor and pay for the same out of the escrow deposit, should the developer and/or owner fail or refuse to install the required improvements within the time stated in such written agreement, but in no case shall the City be obligated to make such improvements itself. Such deposit may be used by the owner and/or developer as progress payments as the work progresses in making such improvements by making certified requisitions to the city secretary, supported by evidence of work done; or

Until the developer and/or owner files a corporate surety bond with the city secretary in a sum equal to the cost of such improvements for the designated area, guaranteeing the installation thereof within the time stated in the bond, which time shall be fixed by the city council of the City of Rockwall.

We further acknowledge that the dedications and/or exaction's made herein are proportional to the impact of the Subdivision upon the public services required in order that the development will comport with the present and future growth needs of the City; Our successors and assigns hereby waive any claim, damage, or cause of action that we may have as a result of the dedication of exactions made herein.

WITNESS MY HAND at Rowlett, Texas, this 23<sup>rd</sup> day of September 2013.

David L. Booth  
David L. Booth, an Authorized Agent for D.R. Horton-Texas Ltd.

STATE OF TEXAS ~  
COUNTY OF DALLAS ~

BEFORE ME, the undersigned authority in and for the State of Texas, on this day personally appeared David L. Booth Assistant Vice President, known to me to be the person whose name is subscribed to the foregoing instrument and acknowledged to me that he executed the same for the purposes and consideration therein expressed and in the capacity therein stated.

WITNESS MY HAND at Dallas, Texas, this 23<sup>rd</sup> day of September 2013.

Karen Head  
Notary Public in and for the State of Texas




SURVEYOR'S CERTIFICATE

KNOW ALL MEN BY THESE PRESENTS:

THAT I, DAN B. RAMSEY, do hereby certify that I prepared this plat from an actual survey of the land and that the corner monuments shown hereon were properly placed under my personal supervision in accordance with the Platting Rules and Regulations of the City of Rockwall, Rockwall County, Texas.

Dan B. Ramsey, R.P.L.S. No. 4172



Filed and Recorded  
Official Public Records  
Shelli Miller, County Clerk  
Rockwall County, Texas  
10/17/2013 12:24:49 PM  
\$100.00  
2013000498424



Shein

RECOMMENDED FOR FINAL APPROVAL

Paul R. Sweet 6/11/2013  
Planning and Zoning Commission Date

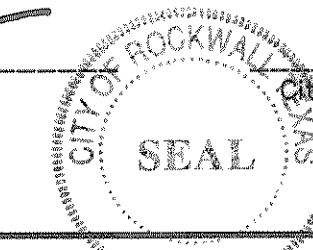
APPROVED

I hereby certify that the above and foregoing plat of an addition to the City of Rockwall, Texas, was approved by the Council of the City of Rockwall on the 17<sup>th</sup> day of October, 2013.

This approval shall be invalid unless the approved plat for such addition is recorded in the office of the County Clerk Rockwall, County, Texas, within one hundred eighty (180) days from said date of final approval.

WITNESS OUR HANDS, this 17<sup>th</sup> day of October, 2013.

Paul Sweet Mayor, City of Rockwall  
Kristy Johnson City Secretary  
Arny Williams City Engineer



FINAL PLAT

CARUTH LAKES, PHASE 7C

8.173 ACRES OUT OF THE MIAL B. JONES SURVEY,  
ABSTRACT NO. 122, AND THE  
SAMUEL S. McCURRY SURVEY, ABSTRACT NO. 146

31 RESIDENTIAL LOTS

CITY OF ROCKWALL, ROCKWALL COUNTY, TEXAS

D.R. HORTON - TEXAS, LTD. OWNER

4306 Miller Road, Suite A  
Rowlett, Texas 75088

(214) 607-4244

JBI PARTNERS, INC. SURVEYOR/ENGINEER

16301 Quorum Drive, Suite 200 B  
Addison, Texas 75001

(972)248-7676