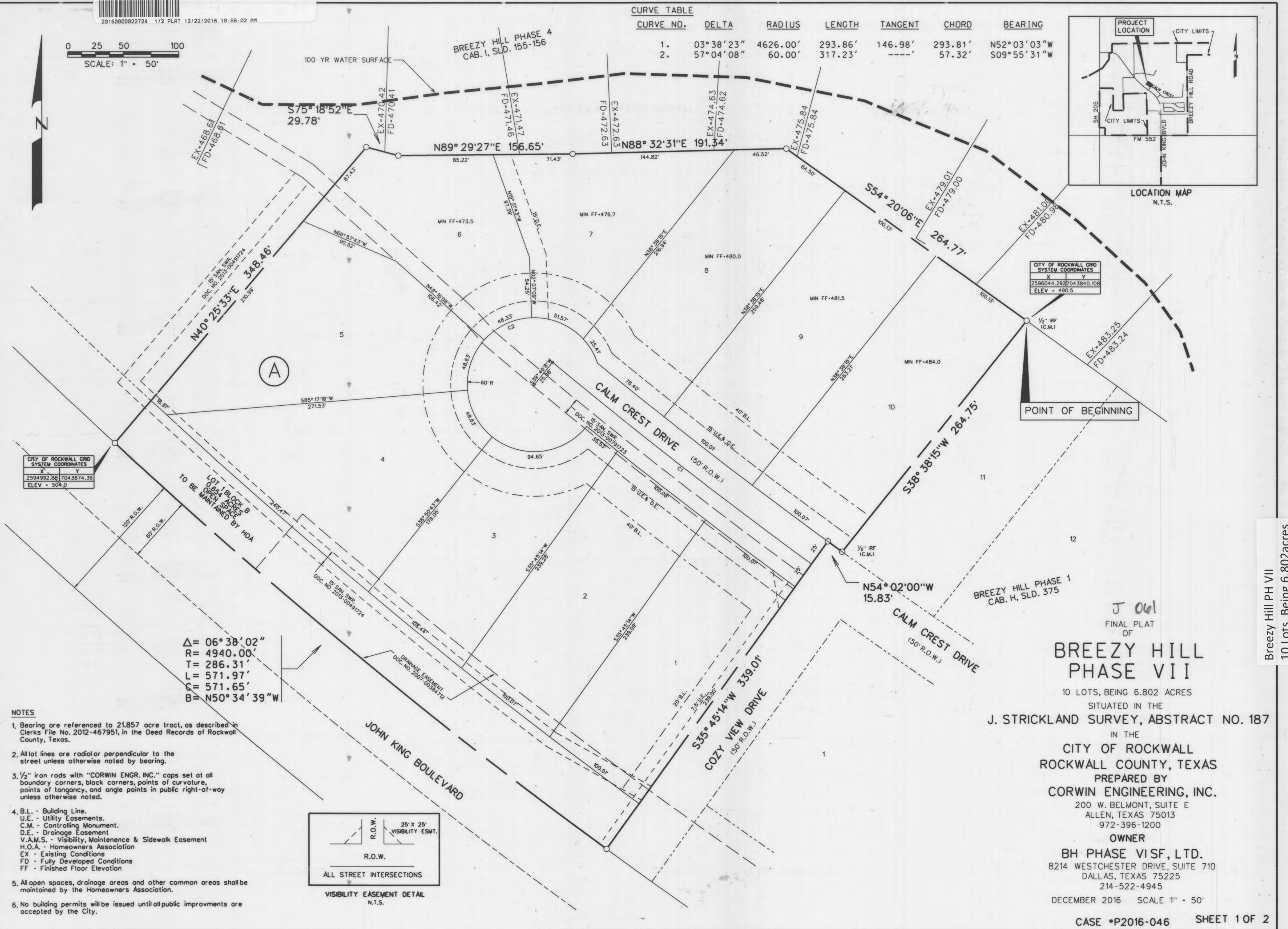
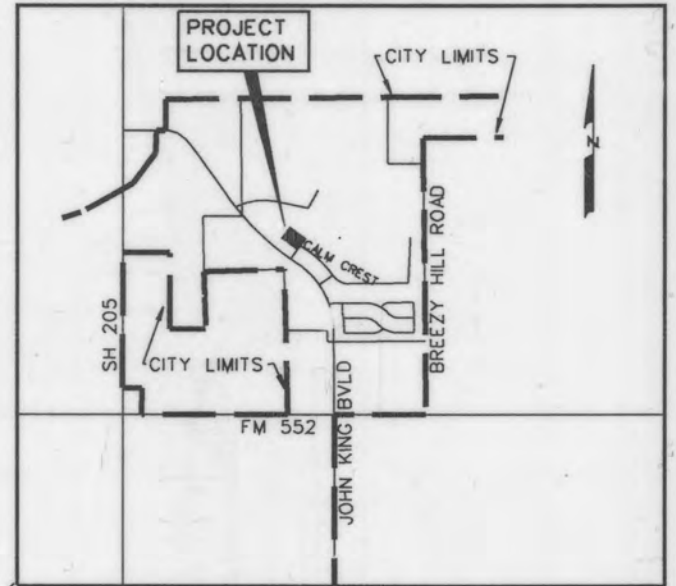
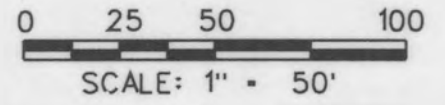


CURVE TABLE

CURVE NO.	DELTA	RADIUS	LENGTH	TANGENT	CHORD	BEARING
1.	03° 38' 23"	4626.00'	293.86'	146.98'	293.81'	N52° 03' 03" W
2.	57° 04' 08"	60.00'	317.23'	---	57.32'	S09° 55' 31" W



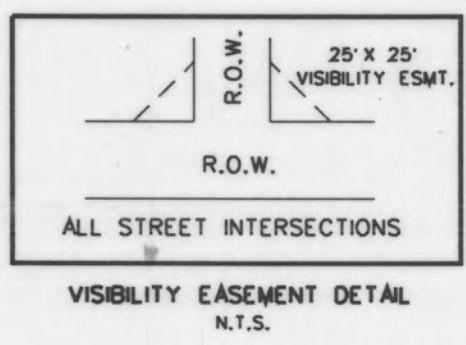
CITY OF ROCKWALL GRID SYSTEM COORDINATES

X	Y
2596044.2927043840.108	ELEV = 490.5

CITY OF ROCKWALL GRID SYSTEM COORDINATES

X	Y
2594992.887043874.36	ELEV = 504.0

$\Delta = 06^\circ 38' 02''$
 $R = 4940.00'$
 $T = 286.31'$
 $L = 571.97'$
 $C = 571.65'$
 $B = N50^\circ 34' 39'' W$



- NOTES
- Bearing are referenced to 21.857 acre tract, as described in Clerks File No. 2012-467951, in the Deed Records of Rockwall County, Texas.
 - All lot lines are radiolar perpendicular to the street unless otherwise noted by bearing.
 - 1/2" iron rods with "CORWIN ENCR. INC." caps set at all boundary corners, block corners, points of curvature, points of tangency, and angle points in public right-of-way unless otherwise noted.
 - B.L. - Building Line.
U.E. - Utility Easements.
C.M. - Controlling Monument.
D.E. - Drainage Easement
V.A.M.S. - Visibility, Maintenance & Sidewalk Easement
H.O.A. - Homeowners Association
EX - Existing Conditions
FD - Fully Developed Conditions
FF - Finished Floor Elevation
 - All open spaces, drainage areas and other common areas shall be maintained by the Homeowners Association.
 - No building permits will be issued until all public improvements are accepted by the City.

BREEZY HILL PH VII
 10 Lots, Being 6.802 acres
 Final Plat
 J Oel
 FINAL PLAT
 OF
**BREEZY HILL
 PHASE VII**
 10 LOTS, BEING 6.802 ACRES
 SITUATED IN THE
J. STRICKLAND SURVEY, ABSTRACT NO. 187
 IN THE
**CITY OF ROCKWALL
 ROCKWALL COUNTY, TEXAS**
 PREPARED BY
CORWIN ENGINEERING, INC.
 200 W. BELMONT, SUITE E
 ALLEN, TEXAS 75013
 972-396-1200
 OWNER
BH PHASE VISF, LTD.
 8214 WESTCHESTER DRIVE, SUITE 710
 DALLAS, TEXAS 75225
 214-522-4945
 DECEMBER 2016 SCALE 1" = 50'
 CASE #P2016-046 SHEET 1 OF 2

OWNER'S CERTIFICATE

NOW, THEREFORE, KNOW ALL MEN BY THESE PRESENTS:

STATE OF TEXAS
COUNTY OF ROCKWALL

We the undersigned owner "s" of the land shown on this plot, and designated herein as the BREEZY HILL PHASE VII, subdivision to the City of Rockwall, Texas, and whose name is subscribed hereto, hereby dedicate to the use of the public forever all streets, alleys, parks, water courses, drains, easements and public places thereon shown on the purpose and consideration therein expressed. We further certify that all other parties who have a mortgage or lien interest in the BREEZY HILL PHASE VII, subdivision have been notified and signed this plot.

We understand and do hereby reserve the easement strips shown on this plot for the purposes stated and for the mutual use and accommodation of all utilities desiring to use or using same. We also understand the following:

1. No buildings shall be constructed or placed upon, over, or across the utility easements as described herein.
2. Any public utility shall have the right to remove and keep removed all or part of any buildings, fences, trees, shrubs, or other growths or improvements which in any way endanger or interfere with construction, maintenance or efficiency of their respective system on any of these easement strips and any public utility shall at all times have the right of ingress or egress to, from and upon the said easement strips for purpose of construction, reconstruction, inspecting, patrolling, maintaining, and either adding to or removing all or part of their respective system without the necessity of, at any time, procuring the permission of anyone.
3. The City of Rockwall will not be responsible for any claims of any nature resulting from or occasioned by the establishment of grade of streets in the subdivision.
4. The developer and subdivision engineer shall bear total responsibility for storm drain improvements.
5. The developer shall be responsible for the necessary facilities to provide drainage patterns and drainage controls such that properties within the drainage area are not adversely affected by storm drainage from the development.
6. No house dwelling unit, or other structure shall be constructed on any lot in this addition by the owner or any other person until the developer and/or owner has complied with all requirements of the Subdivision Regulations of the City of Rockwall regarding improvements with respect to the entire block on the street or streets on which property abuts, including the actual installation of streets with the required base and paving, curb and gutter, water and sewer, drainage structures, storm structures, storm sewers, and alleys, all according to the specifications of the City of Rockwall; or

Until an escrow deposit, sufficient to pay for the cost of such improvements, as determined by the city's engineer and/or city administrator, computed on a private commercial rate basis, has been made with the city secretary, accompanied by an agreement signed by the developer and/or owner, authorizing the city to make such improvements at prevailing private commercial rates, or have the same made by a contractor and pay for the same out of the escrow deposit, should the developer and/or owner fail or refuse to install the required improvements within the time stated in such written agreement, but in no case shall the City be obligated to make such improvements itself. Such deposit may be used by the owner and/or developer as progress payments as the work progresses in making such improvements by making certified requisitions to the city secretary, supported by evidence of work done; or

Until the developer and/or owner files a corporate surety bond with the city secretary in a sum equal to the cost of such improvements for the designated area, guaranteeing the installation thereof within the time stated in the bond, which time shall be fixed by the city council of the City of Rockwall.

We further acknowledge that the dedications and/or exaction's made herein are proportional to the impact of the Subdivision upon the public services required in order that the development will comport with the present and future growth needs of the City; we, our successors and assigns hereby waive any claim, damage, or cause of action that we may have as a result of the dedication of exactions made herein.

BH PHASE VI, SF, LTD.
a Texas limited partnership
By: BH PHASE VI, GP Corporation,
a Texas corporation, its General Partner

Richard M. Skorburg
President
Mortgage or Lien Interest

STATE OF TEXAS
COUNTY OF DALLAS
Before me, the undersigned authority, on this day personally appeared RICHARD M. SKORBURG, known to me to be the person whose name is subscribed to the foregoing instrument, and acknowledged to me that he executed the same for the purpose and consideration therein stated. Given upon my hand and seal of office this 5th day of December 2016.

Notary Public in and for the State of Texas My Commission Expires: 6-30-2019

STATE OF TEXAS
COUNTY OF DALLAS
Before me, the undersigned authority, on this day personally appeared _____, known to me to be the person whose name is subscribed to the foregoing instrument, and acknowledged to me that he executed the same for the purpose and consideration therein stated. Given upon my hand and seal of office this _____ day of _____, 2016.

Notary Public in and for the State of Texas My Commission Expires: _____

NOTE: It shall be the policy of the City of Rockwall to withhold issuing building permits until all streets, water, sewer and storm drainage systems have been accepted by the City. The approval of a plot by the City does not constitute any representation, assurance or guarantee that any building within such plot shall be approved, authorized or permit therefore issued, nor shall such approval constitute any representation, assurance or guarantee by the City of the adequacy and availability for water for personal use and fire protection within such plot, as required under Ordinance 83-54.

Filed and Recorded
Official Public Records
Sheila Miller, County Clerk
Rockwall County, Texas
12/22/2016 10:55:02 AM
\$100.00
20160000022724



Sheila Miller

COPY

Recommended for Final Approval:

Angela Roper
Planning & Zoning Commission

11/15/16
Date

APPROVED
I hereby certify that the above and foregoing plot of an addition to the City of Rockwall, Texas, was approved by the City Council of the City of Rockwall on the 21 day of Dec., 2016.

This approval shall be invalid unless the approved plot for such addition is recorded in the office of the County Clerk of Rockwall, County, Texas, within one hundred eighty (180) days from said date of final approval.

WITNESS OUR HANDS, this 20th day of Dec., 2016.

Jan Roper
Mayor, City of Rockwall

Kristy Cole
City Secretary

Arny Williams
City Engineer



LEGAL DESCRIPTION

WHEREAS, BH PHASE VISF, LTD., is the owner of a tract of land situated in the J. Strickland Survey, Abstract No. 187 in the City of Rockwall, Rockwall County, Texas, being out of Tract 2, as described in Clerks File No. 20130000498884 in the Deed Records of Rockwall County, Texas and being more particularly described as follows:

BEGINNING, at a 1/2 inch iron rod found at the northwest corner Breezy Hill Phase I, an addition to the City of Rockwall, as described in Cob. H, Slide 375-376 in the Plat Records of Rockwall County, Texas and being the most easterly corner of said Tract 2;

THENCE, South 38° 38' 15" West, along the west line of said Breezy Hill Phase I, for a distance of 264.75 feet, to a 1/2 inch iron rod found;

THENCE, North 54° 02' 00" West, continuing along said west line, for a distance of 15.83 feet, to a 1/2 inch iron rod set with a yellow cap stamped "Corwin Eng. Inc.";

THENCE, South 35° 45' 14" West, continuing along said west line, for a distance of 339.01 feet, to a 1/2 inch iron rod set with a yellow cap stamped "Corwin Eng. Inc.", at the most westerly southwest corner of said Breezy Hill Phase I, being in the north line John King Boulevard (120' R.O.W.), being in a curve to the right, having a radius of 4940.00 feet, a central angle of 06° 38' 02", and a tangent of 286.31 feet;

THENCE, continuing along said north line and with said curve to the right for an arc distance of 571.97 feet (Chord Bearing North 50° 34' 39" West - 571.65 feet), to a 1/2 inch iron rod set with a yellow cap stamped "Corwin Eng. Inc.", at the most southerly southwest corner of Breezy Hill Phase 4, an addition to the City of Rockwall, as described in Cob. I, Slide 155-156 in said Plat Records;

THENCE, North 40° 25' 33" East, departing said north line and along the south line of said Breezy Hill Phase 4, for a distance of 348.46 feet, to a 1/2 inch iron rod set with a yellow cap stamped "Corwin Eng. Inc.";

THENCE, South 75° 18' 52" East, continuing along said south line, for a distance of 29.78 feet, to a 1/2 inch iron rod set with a yellow cap stamped "Corwin Eng. Inc.";

THENCE, North 89° 29' 27" East, continuing along said south line, for a distance of 156.65 feet, to a 1/2 inch iron rod set with a yellow cap stamped "Corwin Eng. Inc.";

THENCE, North 88° 32' 31" East, continuing along said south line, for a distance of 191.34 feet, to a 1/2 inch iron rod set with a yellow cap stamped "Corwin Eng. Inc.";


THENCE, South 54° 20' 06" East, continuing along said south line, for a distance of 264.77 feet, to the POINT OF BEGINNING and containing 6.802 acres of land.

SURVEYOR CERTIFICATE

I, WARREN L. CORWIN, do hereby certify that the plot shown hereon accurately represents the results of an on-the-ground survey made under my direction and supervision and all corners are as shown thereon and there are no encroachments, conflicts, protrusions or visible utilities on the ground except as shown and said plot has been prepared in accordance with the plotting rules and regulations of the City Plan Commission of the City of Rockwall, Texas.

DATED the this 15 day of Dec., 2016.

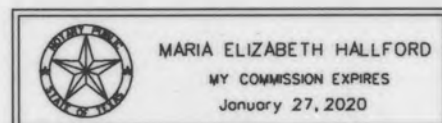
Warren L. Corwin
WARREN L. CORWIN
R.P.L.S. No. 4621



THE STATE OF TEXAS
COUNTY OF COLLIN

BEFORE ME, the undersigned, a Notary Public in and for the State of Texas, on this day personally appeared WARREN L. CORWIN, known to me to be the person whose name is subscribed to the foregoing instrument and acknowledged to me that he executed the same in the capacity therein stated and for the purposes and considerations therein expressed.

WITNESS MY HAND AND SEAL OF OFFICE, this the 15 day of Dec., 2016.



Maria E. Hallford
Notary Public in and for the State of Texas



J 062
FINAL PLAT
OF

BREEZY HILL
PHASE VII

10 LOTS, BEING 6.802 ACRES
SITUATED IN THE
J. STRICKLAND SURVEY, ABSTRACT NO. 187

IN THE
CITY OF ROCKWALL
ROCKWALL COUNTY, TEXAS
PREPARED BY
CORWIN ENGINEERING, INC.

200 W. BELMONT, SUITE E
ALLEN, TEXAS 75013
972-396-1200

OWNER

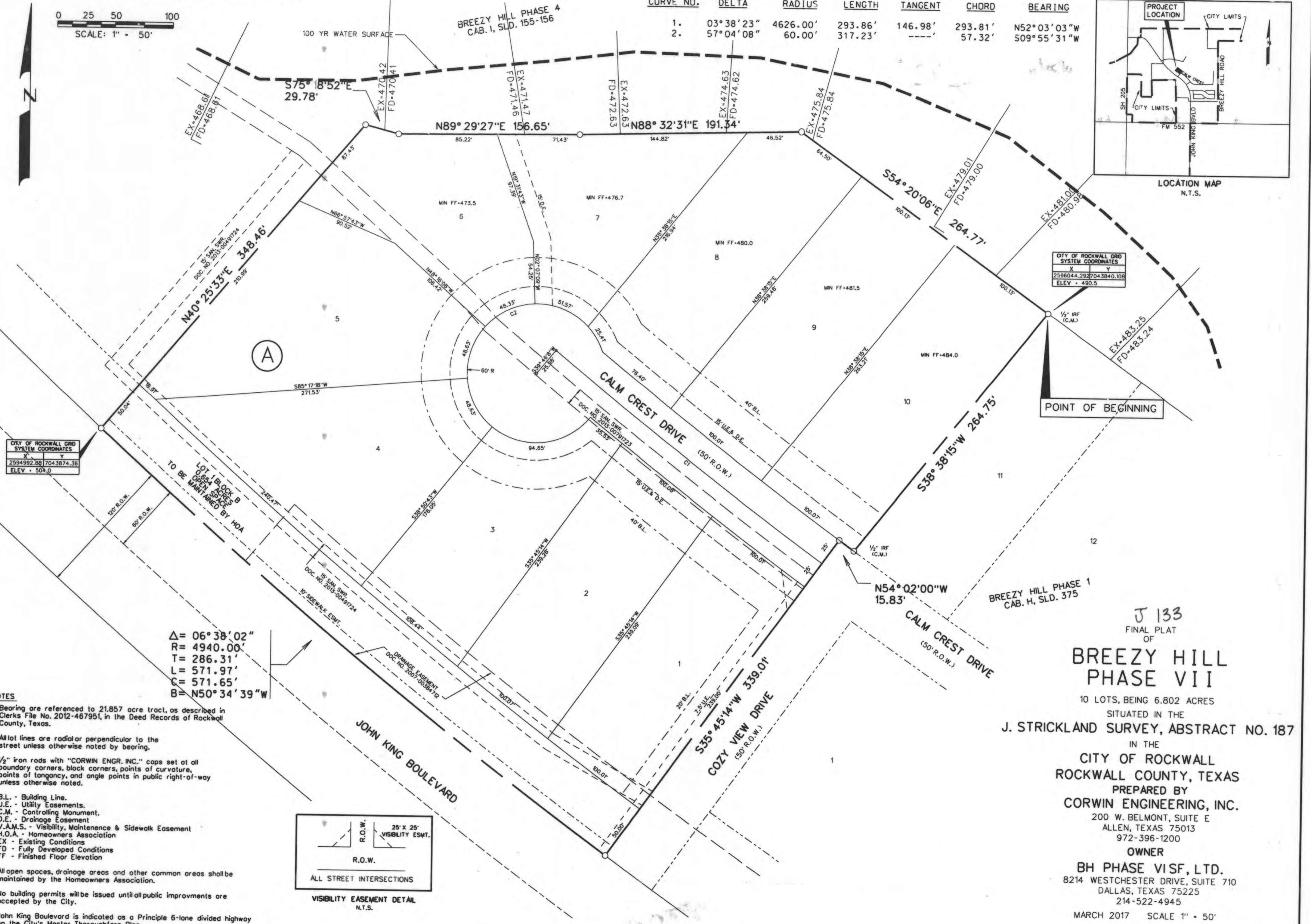
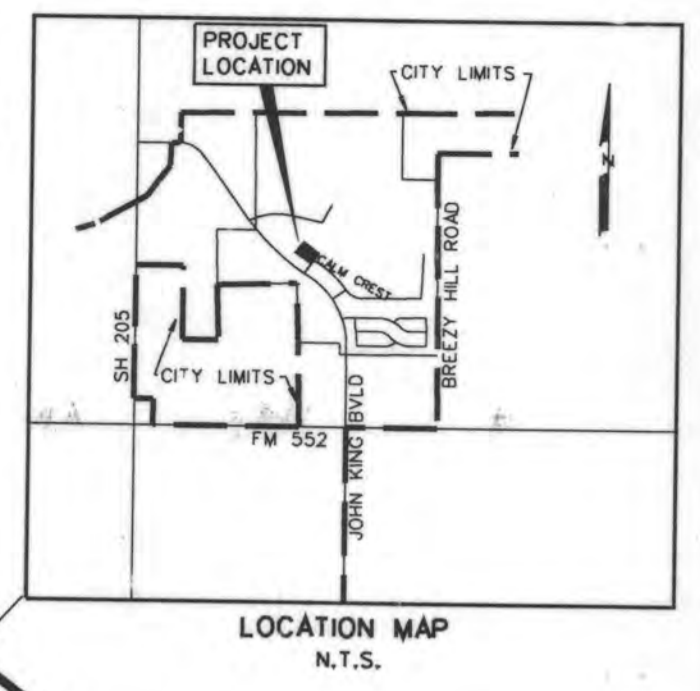
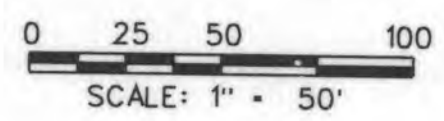
BH PHASE VISF, LTD.
8214 WESTCHESTER DRIVE, SUITE 710
DALLAS, TEXAS 75225
214-522-4945

DECEMBER 2016

Breezy Hill PH VII
10 Lots, Being 6.802 acres
Final Plat

CURVE TABLE

CURVE NO.	DELTA	RADIUS	LENGTH	TANGENT	CHORD	BEARING
1.	03° 38' 23"	4626.00'	293.86'	146.98'	293.81'	N52° 03' 03" W
2.	57° 04' 08"	60.00'	317.23'	---	57.32'	S09° 55' 31" W

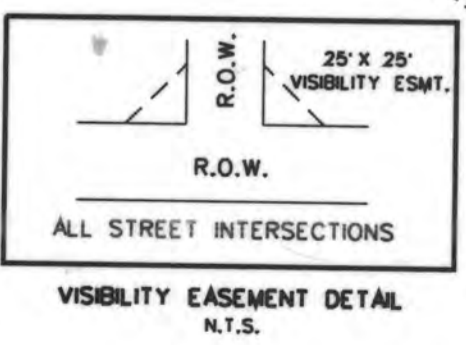


X	Y
2594992.88	7043874.36
ELEV = 504.0	

X	Y
2596044.292	7043840.108
ELEV = 490.5	

$\Delta = 06^\circ 38' 02''$
 $R = 4940.00'$
 $T = 286.31'$
 $L = 571.97'$
 $C = 571.65'$
 $B = N50^\circ 34' 39'' W$

- NOTES**
- Bearing are referenced to 21.857 acre tract, as described in Clerks File No. 2012-467951, in the Deed Records of Rockwall County, Texas.
 - All lot lines are radial or perpendicular to the street unless otherwise noted by bearing.
 - 1/2" iron rods with "CORWIN ENGR. INC." caps set at all boundary corners, block corners, points of curvature, points of tangency, and angle points in public right-of-way unless otherwise noted.
 - B.L. - Building Line.
U.E. - Utility Easements.
C.M. - Controlling Monument.
D.E. - Drainage Easement
V.A.M.S. - Visibility, Maintenance & Sidewalk Easement
H.O.A. - Homeowners Association
EX - Existing Conditions
FD - Fully Developed Conditions
FF - Finished Floor Elevation
 - All open spaces, drainage areas and other common areas shall be maintained by the Homeowners Association.
 - No building permits will be issued until all public improvements are accepted by the City.
 - John King Boulevard is indicated as a Principle 6-lane divided highway on the City's Master Thoroughfare Plan.



J 133
 FINAL PLAT
 OF
**BREEZY HILL
 PHASE VII**
 10 LOTS, BEING 6.802 ACRES
 SITUATED IN THE
J. STRICKLAND SURVEY, ABSTRACT NO. 187
 IN THE
**CITY OF ROCKWALL
 ROCKWALL COUNTY, TEXAS**
 PREPARED BY
CORWIN ENGINEERING, INC.
 200 W. BELMONT, SUITE E
 ALLEN, TEXAS 75013
 972-396-1200
 OWNER
BH PHASE VISF, LTD.
 8214 WESTCHESTER DRIVE, SUITE 710
 DALLAS, TEXAS 75225
 214-522-4945
 MARCH 2017 SCALE 1" = 50'
CASE #P2016-046 SHEET 1 OF 2

LEGAL DESCRIPTION


WHEREAS, BH PHASE VISF, LTD., is the owner of a tract of land situated in the J. Strickland Survey, Abstract No. 187 in the City of Rockwall, Rockwall County, Texas, being out of Tract 2, as described in Clerks File No. 20130000498884 in the Deed Records of Rockwall County, Texas and being more particularly described as follows:
BEGINNING, at a 1/2 inch iron rod found at the northwest corner Breezy Hill Phase I, an addition to the City of Rockwall, as described in Cob. H, Slide 375-376 in the Plat Records of Rockwall County, Texas and being the most easterly corner of said Tract 2:
THENCE, South 38° 38' 15" West, along the west line of said Breezy Hill Phase I, for a distance of 264.75 feet, to a 1/2 inch iron rod found:
THENCE, North 54° 02' 00" West, continuing along said west line, for a distance of 15.83 feet, to a 1/2 inch iron rod set with a yellow cap stamped "Corwin Eng. Inc.":
THENCE, South 35° 45' 14" West, continuing along said west line, for a distance of 339.01 feet, to a 1/2 inch iron rod set with a yellow cap stamped "Corwin Eng. Inc.", at the most westerly southwest corner of said Breezy Hill Phase I, being in the north line of John King Boulevard (120' R.O.W.), being in a curve to the right, having a radius of 4940.00 feet, a central angle of 06° 38' 02", and a tangent of 286.31 feet:
THENCE, continuing along said north line and with said curve to the right for an arc distance of 571.97 feet (Chord Bearing North 50° 34' 39" West - 571.65 feet), to a 1/2 inch iron rod set with a yellow cap stamped "Corwin Eng. Inc.", at the most southerly southwest corner of Breezy Hill Phase 4, an addition to the City of Rockwall, as described in Cob. I, Slide 155-156 in said Plat Records:
THENCE, North 40° 25' 33" East, departing said north line and along the south line of said Breezy Hill Phase 4, for a distance of 348.46 feet, to a 1/2 inch iron rod set with a yellow cap stamped "Corwin Eng. Inc.":
THENCE, South 75° 18' 52" East, continuing along said south line, for a distance of 29.78 feet, to a 1/2 inch iron rod set with a yellow cap stamped "Corwin Eng. Inc.":
THENCE, North 89° 29' 27" East, continuing along said south line, for a distance of 156.65 feet, to a 1/2 inch iron rod set with a yellow cap stamped "Corwin Eng. Inc.":
THENCE, North 88° 32' 31" East, continuing along said south line, for a distance of 191.34 feet, to a 1/2 inch iron rod set with a yellow cap stamped "Corwin Eng. Inc.":
THENCE, South 54° 20' 06" East, continuing along said south line, for a distance of 264.77 feet, to the POINT OF BEGINNING and containing 6.802 acres of land.

SURVEYOR CERTIFICATE

I, WARREN L. CORWIN, do hereby certify that the plat shown hereon accurately represents the results of an on-the-ground survey made under my direction and supervision and all corners are as shown thereon and there are no encroachments, conflicts, protrusions or visible utilities on the ground except as shown and said plat has been prepared in accordance with the plotting rules and regulations of the City Plan Commission of the City of Rockwall, Texas.

DATED the this 4 day of April, 2017.


WARREN L. CORWIN
R.P.L.S. No. 4621



THE STATE OF TEXAS
COUNTY OF COLLIN

BEFORE ME, the undersigned, a Notary Public in and for the State of Texas, on this day personally appeared WARREN L. CORWIN, known to me to be the person whose name is subscribed to the foregoing instrument and acknowledged to me that he executed the same in the capacity therein stated and for the purposes and considerations therein expressed.

WITNESS MY HAND AND SEAL OF OFFICE, this the 4 day of April, 2017.



Maria E. Hallford
Notary Public in and for the State of Texas

OWNER'S CERTIFICATE

NOW, THEREFORE, KNOW ALL MEN BY THESE PRESENTS:
STATE OF TEXAS
COUNTY OF ROCKWALL
We the undersigned owner "s" of the land shown on this plat, and designated herein as the BREEZY HILL PHASE VII, subdivision to the City of Rockwall, Texas, and whose name is subscribed hereto, hereby dedicate to the use of the public forever all streets, alleys, parks, water courses, drains, easements and public places thereon shown on the purpose and consideration therein expressed. We further certify that all other parties who have a mortgage or lien interest in the BREEZY HILL PHASE VII, subdivision have been notified and signed this plat.

We understand and do hereby reserve the easement strips shown on this plat for the purposes stated and for the mutual use and accommodation of all utilities desiring to use or using same. We also understand the following:

- 1. No buildings shall be constructed or placed upon, over, or across the utility easements as described herein.
2. Any public utility shall have the right to remove and keep removed all or part of any buildings, fences, trees, shrubs, or other growths or improvements which in any way endanger or interfere with construction, maintenance or efficiency of their respective system on any of these easement strips; and any public utility shall at all times have the right of ingress or egress to, from and upon the said easement strips for purpose of construction, reconstruction, inspecting, patrolling, maintaining, and either adding to or removing all or part of their respective system without the necessity of, at any time, procuring the permission of anyone.
3. The City of Rockwall will not be responsible for any claims of any nature resulting from or occasioned by the establishment of grade of streets in the subdivision.
4. The developer and subdivision engineer shall bear total responsibility for storm drain improvements.
5. The developer shall be responsible for the necessary facilities to provide drainage patterns and drainage controls such that properties within the drainage area are not adversely affected by storm drainage from the development.
6. No house dwelling unit, or other structure shall be constructed on any lot in this addition by the owner or any other person until the developer and/or owner has complied with all requirements of the Subdivision Regulations of the City of Rockwall regarding improvements with respect to the entire block on the street or streets on which property abuts, including the actual installation of streets with the required base and paving, curb and gutter, water and sewer, drainage structures, storm structures, storm sewers, and alleys, all according to the specifications of the City of Rockwall; or

Until an escrow deposit, sufficient to pay for the cost of such improvements, as determined by the city's engineer and/or city administrator, computed on a private commercial rate basis, has been made with the city secretary, accompanied by an agreement signed by the developer and/or owner, authorizing the city to make such improvements at prevailing private commercial rates, or have the same made by a contractor and pay for the same out of the escrow deposit, should the developer and/or owner fail or refuse to install the required improvements within the time stated in such written agreement, but in no case shall the City be obligated to make such improvements itself. Such deposit may be used by the owner and/or developer as progress payments as the work progresses in making such improvements by making certified requisitions to the city secretary, supported by evidence of work done; or

Until the developer and/or owner files a corporate surety bond with the city secretary in a sum equal to the cost of such improvements for the designated area, guaranteeing the installation thereof within the time stated in the bond, which time shall be fixed by the city council of the City of Rockwall.

We further acknowledge that the dedications and/or exactions made herein are proportional to the impact of the Subdivision upon the public services required in order that the development will comport with the present and future growth needs of the City; we, our successors and assigns hereby waive any claim, damage, or cause of action that we may have as a result of the dedication of exactions made herein.

BH PHASE VI, SF, LTD.
a Texas limited partnership
By: BH PHASE VI, GP Corporation,
a Texas corporation, its General Partner

Richard M. Skorborg
President Mortgage or Lien Interest

STATE OF TEXAS
COUNTY OF DALLAS
Before me, the undersigned authority, on this day personally appeared RICHARD M. SKORBORG, known to me to be the person whose name is subscribed to the foregoing instrument, and acknowledged to me that he executed the same for the purpose and consideration therein stated. Given upon my hand and seal of office this 4th day of April, 2017.

Notary Public in and for the State of Texas My Commission Expires: 6/30/2019

STATE OF TEXAS
COUNTY OF DALLAS
Before me, the undersigned authority, on this day personally appeared Richard Skorborg known to me to be the person whose name is subscribed to the foregoing instrument, and acknowledged to me that he executed the same for the purpose and consideration therein stated. Given upon my hand and seal of office this 4th day of April, 2017.

Notary Public in and for the State of Texas My Commission Expires: 6/30/2019

NOTE: It shall be the policy of the City of Rockwall to withhold issuing building permits until all streets, water, sewer and storm drainage systems have been accepted by the City. The approval of a plat by the City does not constitute any representation, assurance or guarantee that any building within such plat shall be approved, authorized or permit therefore issued, nor shall such approval constitute any representation, assurance or guarantee by the City of the adequacy and availability for water for personal use and fire protection within such plat, as required under Ordinance 85-54.

Filed and Recorded
Official Public Records
Shellie Miller, County Clerk
Rockwall County, Texas
05/03/2017 09:09:08 AM
\$100.00
20170800007773
COPY
Shein

Recommended for Final Approval:

Planning & Zoning Commission Date 11/15/16

APPROVED
I hereby certify that the above and foregoing plat of an addition to the City of Rockwall, Texas, was approved by the City Council of the City of Rockwall on the 21 day of May, 2017.

This approval shall be invalid unless the approved plat for such addition is recorded in the office of the Court Clerk of Rockwall, County, Texas, within one hundred eighty (180) days from said date of final approval.

WITNESS OUR HANDS, this 1st day of May, 2017.

Mayor, City of Rockwall City Secretary City Engineer



J 134
FINAL PLAT OF
BREEZY HILL PHASE VII
10 LOTS, BEING 6.802 ACRES
SITUATED IN THE
J. STRICKLAND SURVEY, ABSTRACT NO. 187
IN THE
CITY OF ROCKWALL
ROCKWALL COUNTY, TEXAS
PREPARED BY
CORWIN ENGINEERING, INC.
200 W. BELMONT, SUITE E
ALLEN, TEXAS 75013
972-396-1200
OWNER
BH PHASE VISF, LTD.
8214 WESTCHESTER DRIVE, SUITE 710
DALLAS, TEXAS 75225
214-522-4945
MARCH 2017

