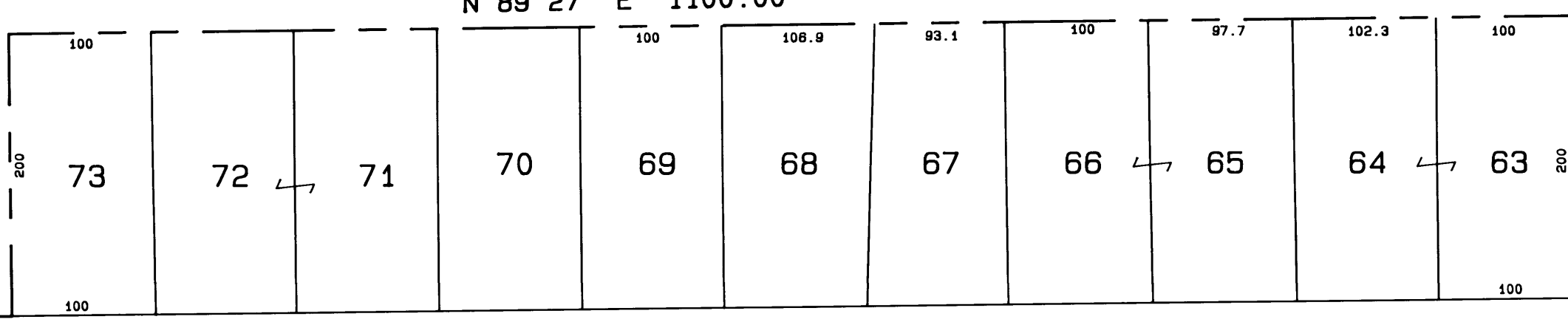


NORTH FARM ROAD 547  
50.00'

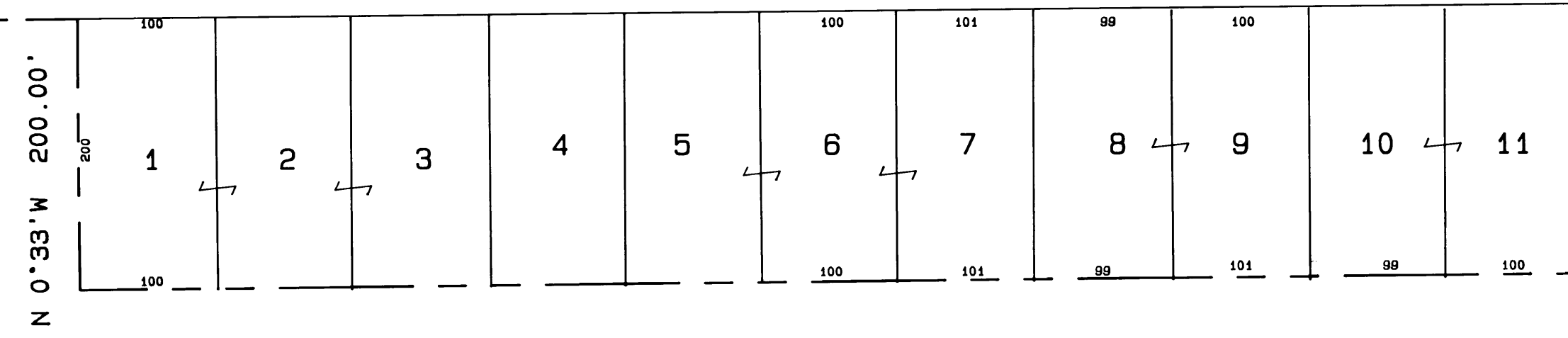
N 89°27' E 297.50'

S 89°27' W 298.08'

N 0°33' W 200.00'

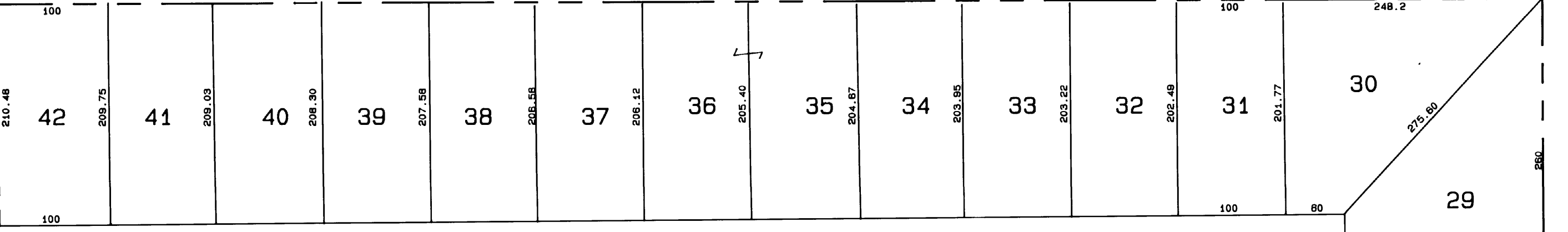


N 89°27' E 1100.00'

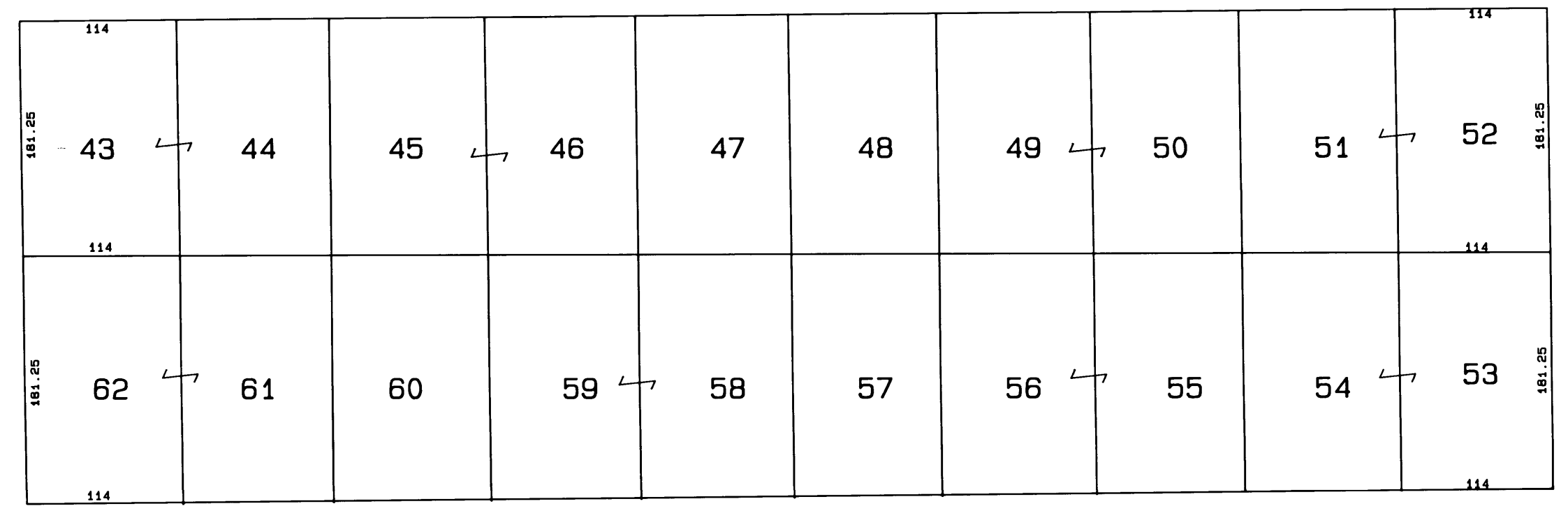


S 89°27' W 2542.00'

N 0°33' W 432.95'



N 89°52' E 1448.20'



WILLOW LANE

OAK LANE

WILLOW LANE

180.5'

181.25'

184.05'

184.05'

184.05'

185.85'

186.45'

188.45'

S 0°09' E 882.50'

184.05'

184.05'

184.05'

185.85'

186.45'

188.45'

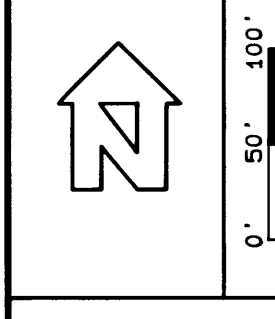
242'

TAX ROLL REFERENCE NO: 5340  
DATE DRAWN: 6/15/84  
REVISIONS:

ABSTRACT NO.  
J. A. RAMSEY  
A-186  
AERIAL NO

WOOLDRIDGE ESTATES (RW)  
ROCKWALL CENTRAL APPRAISAL DISTRICT  
106 N. SAN JACINTO ROCKWALL, TEXAS 75087 (214) 722-2034

DESIGN TECH, INC.  
2553 Gravel Road  
Fort Worth, Texas 76118  
817/Metro/589-0300



MAP NO.  
5340