


RIDGE ROAD
F.M. HIGHWAY 740
VARIABLE WIDTH R.O.W.



I-307
FINAL PLAT
PREGNANCY RESOURCE CENTER
LOT 1, BLOCK A
BEING A REPLAT OF LOT 3
R.S. LOFLAND SUBDIVISION
0.32 ACRES OR 13,807 S.F.
(1 LOT)
B.J.T. LEWIS SURVEY, A-255
CITY OF ROCKWALL, ROCKWALL COUNTY, TEXAS

SHEET 1 OF 2

OWNER:
PREGNANCY RESOURCE CENTER
713 W. RUSK STREET
ROCKWALL, TEXAS 75087
972-722-8292

SYMBOL LEGEND

TV	GAS	T	FL	FP
TELEVISION	CABLE	PIPE	FEEL	POWER
LINE	LINE	LINE	LINE	LINE
ELEC	ELEC	LP	LP	LP
ELECTRICAL	ELECTRICAL	LINE	LINE	LINE
REPAIR	REPAIR	REPAIR	REPAIR	REPAIR

H.D. FETTY LAND SURVEYOR, LLC
Firm Registration no. 101509-00
6770 FM 1565 ROYSE CITY, TX 75189 972-635-2255 PHONE tracy@hdfetty.com

SURVEY DATE: MAY 15, 2015
SCALE: 1" = 20'
CLIENT: PRC FILE # 20150158-RP
GF # NONE

CITY CASE NO. P2015-034

- NOTES
- 1) According to F.E.M.A. Flood Insurance Rate Map, Community Panel No. 48397C0030L dated SEPT 26, 2008, this property lies in Zone X. This property does not appear to lie within a 100-year flood plain.
 - 2) BEARING SOURCE: CITY OF ROCKWALL CONTROL MONUMENT SYSTEM.
 - 3) ALL 1/2" IRS ARE CAPPED WITH YELLOW PLASTIC CAPS "RPLS 5034."

OWNER'S CERTIFICATE
(Public Dedication)

STATE OF TEXAS
COUNTY OF ROCKWALL

WHEREAS PREGNANCY RESOURCE CENTER OF LAKE RAY HUBBARD, BEING THE OWNER OF A TRACT OF land in the County of Rockwall, State of Texas, said tract being described as follows:

All that certain lot, tract or parcel of land situated in the B.J.T. LEWIS SURVEY, ABSTRACT NO. 255, City of Rockwall, Rockwall County, Texas, and being the remainder of Lot 3, R.S. LOFLAND SUBDIVISION, an Addition to the City of Rockwall, Texas, according to the Plat thereof recorded in Volume 48, Page 447 of the Deed Records of Rockwall County, Texas, and being that tract of land as described in a Deed to Pregnancy Resource Center of Lake Ray Hubbard, as recorded in Document Number 2015000007520, of the Official Public Records of Rockwall County, Texas, and being more particularly described as follows:

BEGINNING at a 1/2" iron rod found for corner at the northeast corner of Lot 1, Block 1 of GUSSIO ADDITION, an Addition to the City of Rockwall, Texas, according to the Plat thereof recorded in Cabinet G, Slide 317, of the Plat Records of Rockwall County, Texas, and at the southeast corner of the above cited tract and being in the West right-of-way line of Ridge Road F.M. 740;

THENCE N. 85 deg. 37 min. 35 sec. W. along the South line of the above cited tract and the North line of said Addition, a distance of 197.52 feet to a 1/2" iron rod found for corner at the southwest corner of said Lot 3;

THENCE N. 05 deg. 33 min. 51 sec. E. a distance of 70.19 feet to a point in concrete drive for corner at the northwest corner of said Lot 3;

THENCE S. 85 deg. 30 min. 18 sec. E., at 3.50 feet pass a 1/2" iron rod found for corner at the southwest corner of Lot 1, Block A, GOODMAN ADDITION, an Addition to the City of Rockwall, Texas, according to the Plat thereof recorded in Cabinet G, Slide 15 of the Plat Records of Rockwall County, Texas, and continuing for a total distance of 197.14 feet to a TXDOT disk monument found for corner in the west right-of-way line of Ridge Road F.M. 740 and at the southeast corner of Lot 1, Block A;

THENCE S. 05 deg. 15 min. 24 sec. W. along said right-of-way line, a distance of 69.77 feet to the POINT OF BEGINNING and containing 13,807 square feet or 0.32 acres of land.

NOW, THEREFORE, KNOW ALL MEN BY THESE PRESENTS:

STATE OF TEXAS
COUNTY OF ROCKWALL

I the undersigned owner of the land shown on this plat, and designated herein as PREGNANCY RESOURCE CENTER, LOT 1, BLOCK A, an Addition to the City of Rockwall, Texas, and whose name is subscribed hereto, hereby dedicate to the use of the public forever all streets, alleys, parks, water courses, drains, easements and public places thereon shown on the purpose and consideration therein expressed. I further certify that all other parties who have a mortgage or lien interest in the subdivision have been notified and signed this plat.

I understand and do hereby reserve the easement strips shown on this plat for the purposes stated and for the mutual use and accommodation of all utilities desiring to use or using same.

I also understand the following:

- No buildings shall be constructed or placed upon, over, or across the utility easements as described herein.
- Any public utility shall have the right to remove and keep removed all or part of any buildings, fences, trees, shrubs, or other growths or improvements which in any way endanger or interfere with construction, maintenance or efficiency of their respective system on any of these easement strips; and any public utility shall at all times have the right of ingress or egress to, from and upon the said easement strips for purpose of construction, reconstruction, inspecting, patrolling, maintaining, and either adding to or removing all or part of their respective system without the necessity of, at any time, procuring the permission of anyone.
- The City of Rockwall will not be responsible for any claims of any nature resulting from or occasioned by the establishment of grade of streets in the subdivision.
- The developer and subdivision engineer shall bear total responsibility for storm drain improvements.
- The developer shall be responsible for the necessary facilities to provide drainage patterns and drainage controls such that properties within the drainage area are not adversely affected by storm drainage from the development.
- No house dwelling unit, or other structure shall be constructed on any lot in this addition by the owner or any other person until the developer and/or owner has complied with all requirements of the Subdivision Regulations of the City of Rockwall regarding improvements with respect to the entire block on the street or streets on which property abuts, including the actual installation of streets with the required base and paving, curb and gutter, water and sewer, drainage structures, storm sewers, and alleys, all according to the specifications of the City of Rockwall; or

Until an escrow deposit, sufficient to pay for the cost of such improvements, as determined by the city's engineer and/or city administrator, computed on a private commercial rate basis, has been made with the city secretary, accompanied by an agreement signed by the developer and/or owner, authorizing the city to make such improvements at prevailing private commercial rates, or have the same made by a contractor and pay for the same out of the escrow deposit, should the developer and/or owner fail or refuse to install the required improvements within the time stated in such written agreement, but in no case shall the City be obligated to make such improvements itself. Such deposit may be used by the owner and/or developer as progress payments as the work progresses in making such improvements by making certified requisitions to the city secretary, supported by evidence of work done; or

Until the developer and/or owner files a corporate surety bond with the city secretary in a sum equal to the cost of such improvements for the designated area, guaranteeing the installation thereof within the time stated in the bond, which time shall be fixed by the city council of the City of Rockwall.

I further acknowledge that the dedications and/or exaction's made herein are proportional to the impact of the subdivision upon the public services required in order that the development will comport with the present and future growth needs of the City; I, my successors and assigns hereby waive any claim, damage, or cause of action that I may have as a result of the dedication of exaction's made herein.

Joanne Vuckovic
JOANNE VUCKOVIC, Executive Director
for PREGNANCY RESOURCE CENTER OF LAKE RAY HUBBARD


STATE OF TEXAS
COUNTY OF ROCKWALL

Before me, the undersigned authority, on this day personally appeared JOANNE VUCKOVIC known to me to be the person whose name is subscribed to the foregoing instrument, and acknowledged to me that he executed the same for the purpose and consideration therein stated.

Given upon my hand and seal of office this 28th day of January, 2016.


Brenda Crane
Notary Public in and for the State of Texas

2-26-17
My Commission Expires:



NOTE: It shall be the policy of the City of Rockwall to withhold issuing building permits until all streets, water, sewer and storm drainage systems have been accepted by the City. The approval of a plat by the City does not constitute any representation, assurance or guarantee that any building within such plat shall be approved, authorized or permit therefore issued, as required under Ordinance 83-54.

Filed and Recorded
Official Public Records
Shelli Miller, County Clerk
Rockwall County, Texas
02/10/2016 02:43:44 PM
\$100.00
20150000002010



SURVEYOR'S CERTIFICATE

NOW, THEREFORE KNOW ALL MEN BY THESE PRESENTS:

THAT I, Harold D. Fetty, III, R.P.L.S. No. 5034, do hereby certify that I prepared this plat from an actual and accurate survey of the land, and that the corner monuments shown thereon were properly placed under my personal supervision.

Harold D. Fetty, III
Harold D. Fetty, III
Registered Professional Land Surveyor No. 5034



RECOMMENDED FOR FINAL APPROVAL

Randy R. Kemp
Planning and Zoning Commission Date 2/11/2015

APPROVED

I hereby certify that the above and foregoing plat of PREGNANCY RESOURCE CENTER, LOT 1, BLOCK A, an addition to the City of Rockwall, Texas, an addition to the City of Rockwall, Texas, was approved by the City Council of the City of Rockwall on the 11 day of August, 2016.

This approval shall be invalid unless the approved plat for such addition is recorded in the office of the County Clerk of Rockwall, County, Texas, within one hundred eighty (180) days from said date of final approval.

Said addition shall be subject to all the requirements of the Subdivision Regulations of the City of Rockwall.

WITNESS OUR HANDS, this 10th day of August, February, 2016 *KDC*

Jan Smith
Mayor, City of Rockwall

Kristy Cole
City Secretary City of Rockwall

Amy Williams
City Engineer

2/10/2016
Date



I-308
FINAL PLAT
PREGNANCY RESOURCE CENTER
LOT 1, BLOCK A
BEING A REPLAT OF LOT 3
R.S. LOFLAND SUBDIVISION
0.32 ACRES OR 13,807 S.F.
(1 LOT)
B.J.T. LEWIS SURVEY, A-255
CITY OF ROCKWALL, ROCKWALL COUNTY, TEXAS

SHEET 2 OF 2

SYMBOL LEGEND	
TV TELEVISION CABLE	POW POWER POLE
WATER	SEWER
ELEC. METER	SEWER JUNCTION BOX
WATER METER	WATER METER
WATER JUNCTION BOX	WATER JUNCTION BOX
WATER METER	WATER METER
WATER JUNCTION BOX	WATER JUNCTION BOX
WATER METER	WATER METER
WATER JUNCTION BOX	WATER JUNCTION BOX

OWNER:
PREGNANCY RESOURCE CENTER
713 W. RUSK STREET
ROCKWALL, TEXAS 75087
972-722-8292

H.D. Fetty Land Surveyor, LLC
Firm Registration no. 101509-00
6770 FM 1565 ROYSE CITY, TX 75189 972-635-2255 PHONE tracy@hdfetty.com

SURVEY DATE MAY 15, 2015
SCALE 1" = 20' FILE # 20150158-RP
CLIENT PRC GF # NONE