

CITY OF ROCKWALL

ORDINANCE NO. 22-12

SPECIFIC USE PERMIT NO. S-271

AN ORDINANCE OF THE CITY COUNCIL OF THE CITY OF ROCKWALL, TEXAS, AMENDING PLANNED DEVELOPMENT DISTRICT 70 (PD-70) [*ORDINANCE NO. 19-41*] AND THE UNIFIED DEVELOPMENT CODE (UDC) [*ORDINANCE NO. 20-02*] OF THE CITY OF ROCKWALL, ROCKWALL COUNTY, TEXAS, AS PREVIOUSLY AMENDED, SO AS TO GRANT A SPECIFIC USE PERMIT (SUP) FOR TWO (2) RESTAURANTS, 2,000 SF OR MORE, WITH DRIVE-THROUGH OR DRIVE-IN ON A 8.684-ACRE TRACT OF LAND IDENTIFIED AS TRACT 3-10 OF THE S. KING SURVEY, ABSTRACT NO. 131, CITY OF ROCKWALL, ROCKWALL COUNTY, TEXAS; AND MORE SPECIFICALLY DESCRIBED AND DESCRIBED IN *EXHIBIT 'A'* AND DEPICTED IN *EXHIBIT 'B'* OF THIS ORDINANCE; PROVIDING FOR SPECIAL CONDITIONS; PROVIDING FOR A PENALTY OF FINE NOT TO EXCEED THE SUM OF TWO THOUSAND DOLLARS (\$2,000.00) FOR EACH OFFENSE; PROVIDING FOR A SEVERABILITY CLAUSE; PROVIDING FOR A REPEALER CLAUSE; PROVIDING FOR AN EFFECTIVE DATE.

**WHEREAS**, the City has received a request from Bowen Hendrix of DeWest Realty, LLC on behalf of John Arnold of the Skorburg Company for the approval of a Specific Use Permit (SUP) for a *Restaurant, 2,000 SF or More, with Drive-Through or Drive-In* for the purpose of constructing two (2) restaurants on a 8.684-acre tract of land described as Tract 3-10 of the S. King Survey, Abstract No. 131, City of Rockwall, Rockwall County, Texas, zoned Planned Development District 70 (PD-70) for limited General Retail (GR) District land uses, situated within the SH-205 Overlay (SH-205 OV) District, generally located north of the intersection of N. Goliad Street [*SH-205*] and E. Quail Run Road, and being more specifically described in *Exhibit 'A'* and depicted in *Exhibit 'B'* of this ordinance, which herein after shall be referred to as the *Subject Property* and incorporated by reference herein; and

**WHEREAS**, the Planning and Zoning Commission of the City of Rockwall and the governing body of the City of Rockwall, in compliance with the laws of the State of Texas and the ordinances of the City of Rockwall, have given the requisite notices by publication and otherwise, and have held public hearings and afforded a full and fair hearing to all property owners generally, and to all persons interested in and situated in the affected area and in the vicinity thereof, the governing body in the exercise of its legislative discretion has concluded that Planned Development District 70 (PD-70) [*Ordinance No. 19-41*] and the Unified Development Code (UDC) [*Ordinance No. 20-02*] of the City of Rockwall should be amended as follows:

**NOW, THEREFORE, BE IT ORDAINED** by the City Council of the City of Rockwall, Texas;

**SECTION 1.** Planned Development District 70 (PD-70) [*Ordinance No. 19-41*] and the Unified Development Code (UDC) [*Ordinance No. 20-02*] of the City of Rockwall, as heretofore amended, be and the same is hereby amended so as to grant a Specific Use Permit (SUP) for two (2) *Restaurants, 2,000 SF or More, with Drive-Through or Drive-In* in accordance with Article 04, *Permissible Uses*, of the Unified Development Code (UDC) [*Ordinance No. 20-02*] on the *Subject*

Property; and,

**SECTION 2.** That the Specific Use Permit (SUP) shall be subject to the requirements set forth in Subsection 04.04, *General Retail (GR) District*, and Subsection 06.07, *SH-205 Overlay (SH-205 OV) District*, of Article 05, *District Development Standards*, of the Unified Development Code (UDC) [Ordinance No. 20-02] and to the requirements set forth in Planned Development District 70 (PD-70) [Ordinance No. 19-41] -- as heretofore amended and may be amended in the future - and with the following conditions:

## **2.1 OPERATIONAL CONDITIONS**

The following conditions pertain to the operation of two (2) *Restaurants, 2,000 SF or More, with Drive-Through or Drive-In* on the *Subject Property* and conformance to these conditions is required for continued operation:

- 1) The development of the *Subject Property* shall generally conform to the Concept Plan as depicted in *Exhibit 'C'* of this ordinance.
- 2) The development of the *Subject Property* shall conform to the landscape screening as depicted in *Exhibit 'C'* of this ordinance.

## **2.2 COMPLIANCE**

Approval of this ordinance in accordance with Subsection 02.02, *Specific Use Permits (SUP)* of Article 11, *Development Applications and Review Procedures*, of the Unified Development Code (UDC) will require the *Subject Property* to comply with the following:

- 1) Upon obtaining a *Certificate of Occupancy (CO)*, should the business owner operating under the guidelines of this ordinance fail to meet the minimum operational requirements set forth herein and outlined in the Unified Development Code (UDC), the City may (*after proper notice*) initiate proceedings to revoke the Specific Use Permit (SUP) in accordance with Subsection 02.02(F), *Revocation*, of Article 11, *Development Applications and Revision Procedures*, of the Unified Development Code (UDC) [Ordinance No. 20-02].

**SECTION 3.** That the official zoning map of the City be corrected to reflect the changes in zoning described herein.


**SECTION 4.** That all ordinances of the City of Rockwall in conflict with the provisions of this ordinance be, and the same are hereby repealed to the extent of that conflict.

**SECTION 5.** Any person, firm, or corporation violating any of the provisions of this ordinance shall be deemed guilty of a misdemeanor and upon conviction shall be punished by a penalty of fine not to exceed the sum of *TWO THOUSAND DOLLARS (\$2,000.00)* for each offence and each and every day such offense shall continue shall be deemed to constitute a separate offense.


**SECTION 6.** If any section or provision of this ordinance or the application of that section or provision to any person, firm, corporation, situation or circumstance is for any reason judged invalid, the adjudication shall not affect any other section or provision of this ordinance or the application of any other section or provision to any other person, firm, corporation, situation or circumstance, and the City Council declares that it would have adopted the valid portions and applications of the ordinance without the invalid parts and to this end the provisions of this ordinance shall remain in full force and effect.

**SECTION 7.** That this ordinance shall take effect immediately from and after its passage.

**PASSED AND APPROVED BY THE CITY COUNCIL OF THE CITY OF ROCKWALL, TEXAS,  
THIS THE 7<sup>TH</sup> DAY OF MARCH, 2022.**

  
\_\_\_\_\_  
Kevin Fowler, Mayor

**ATTEST:**

  
\_\_\_\_\_  
Kristy Teague, City Secretary

**APPROVED AS TO FORM:**

  
\_\_\_\_\_  
Frank J. Garza, City Attorney



1<sup>st</sup> Reading: February 22, 2022

2<sup>nd</sup> Reading: March 7, 2022

**Exhibit 'A'**  
*Legal Description*

**BEING** a tract of land situated in the S. King Survey, Abstract No.131, City of Rockwall, Rockwall County, Texas and being part of a tract of land described in Special Warranty Deed to Stone Creek Balance, LTD, recorded in Instrument No. 2007000375394, Official Public Records, Collin County, Texas, and being part of a tract of land described in Special Warranty Deed to Meritage Homes of Texas, LLC, recorded in Instrument No. 20150000013037, Official Public Records, Rockwall County, Texas, and being part of Lot 27, Block A, of Stone Creek Phase VII, an addition to the City of Rockwall, Texas, according to the plat thereof recorded in Instrument No. 20160000011737, Official Public Records, Rockwall County, Texas, and being more particularly described as follows:

**BEGINNING** at a Concrete Monument found at the north corner of a right-of-way corner clip for the east right-of-way line of State Highway 205 (N Goliad Street - a variable width right-of-way)

**THENCE** with said east right-of-way line, North 14°18'59" West, a distance of 100.00 feet to a 5/8-inch iron rod with plastic cap stamped "KHA" set;

**THENCE** departing said east right-of-way line, North 38°46'11" East, a distance of 387.72 feet to a 5/8-inch iron rod with plastic cap stamped "KHA" set in a south line of Lot 8, Block D, Stone Creek Phase IV, an addition to the City of Rockwall, Texas, according to the plat thereof recorded in Cabinet H, Slide 317, Plat Records, Rockwall County, Texas;

**THENCE** with the south line of said Lot 8, the following course and distances, to wit:

South 14°18'59" East, a distance of 100.00 feet to a 1/2-inch iron rod with plastic cap stamped "CORWIN" found;

North 88°26'01" East, a distance of 96.46 feet to a 1/2-inch iron rod with plastic cap stamped "CORWIN" found at the most westerly southwest corner of said Lot 28;

**THENCE** with the south line of said Lot 28, North 88°27'32" East, passing at a distance of 195.78 feet a 1/2-inch iron rod with plastic cap stamped "CORWIN" found for a south corner of said Lot 28, departing said south line and continuing in all a total distance of 513.73 feet to a 5/8-inch iron rod with plastic cap stamped "KHA" set;

**THENCE** South 0°02'44" West, passing at a distance of 101.33 feet the north west corner of a tract of land described as Quail Run Fire Station recorded in Special Warranty Deed to The City of Rockwall, recorded in Vol. 5635, Pg. 211, Deed Records, Rockwall County, Texas, and continuing with the west line of said Quail Run Fire Station, passing at a distance of 262.60 feet the southwest corner of said Quail Run Fire Station, continuing with the north right-of-way line of Quail Run Drive (a variable width public right-of-way) in all a total distance of 395.49 feet to a point for corner;

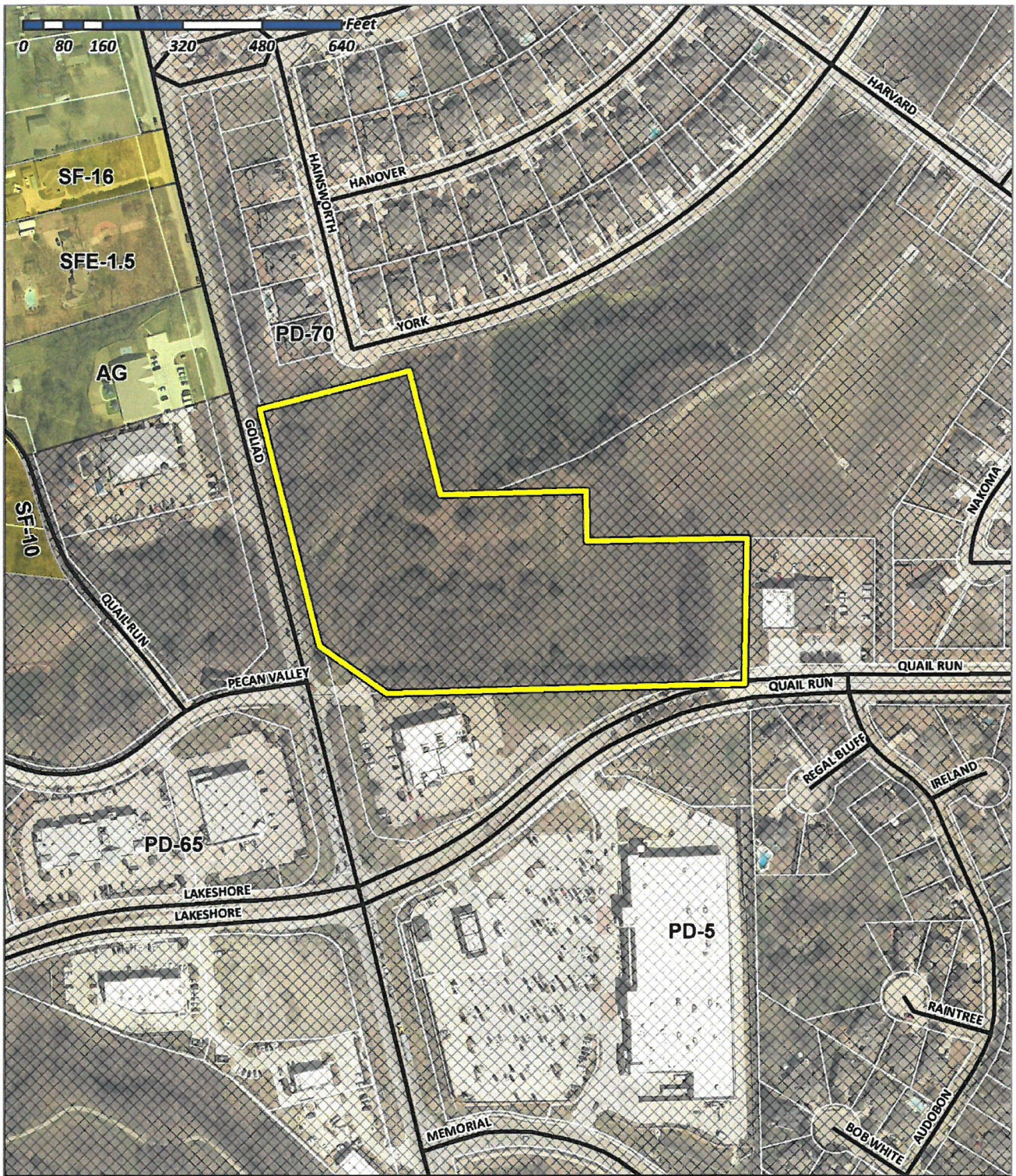
**THENCE** with said north right-of-way line, South 89°34'22" West, a distance of 67.13 feet to a point for corner for the northeast corner of Lot 1, Block B of Quail Run Retail, an addition to the City of Rockwall, Texas, according to the plat thereof recorded in Cabinet E, Slide 67, Plat Records, Rockwall County, Texas;

**THENCE** with the north line of said Lot 1, South 88°24'25" West, a distance of 650.72 feet to a 1/2-iron rod with plastic cap stamped "CARTER & BUGESS" found at the southeast corner of said right-of-way corner clip;

**THENCE** departing said north line and with said corner clip, North 54°44'35" West, a distance of 165.14 feet to the **POINT OF BEGINNING** and containing 7.456 acres or 324797 square feet of land.

Bearing system based on the Texas Coordinate System of 1983, North Central Zone (4202), North American Datum of 1983.

Exhibit 'B'  
Location Map



# Exhibit 'C': Concept Plan

