

CITY OF ROCKWALL

ORDINANCE NO. 22-07

SPECIFIC USE PERMIT NO. S-270

AN ORDINANCE OF THE CITY COUNCIL OF THE CITY OF ROCKWALL, TEXAS, AMENDING THE UNIFIED DEVELOPMENT CODE (UDC) [ORDINANCE NO. 20-02] OF THE CITY OF ROCKWALL, ROCKWALL COUNTY, TEXAS, AS PREVIOUSLY AMENDED, SO AS TO GRANT A SPECIFIC USE PERMIT (SUP) FOR A RESTAURANT LESS THAN 2,000 SF WITH DRIVE-THROUGH OR DRIVE-IN ON A 2.02-ACRE PARCEL OF LAND, IDENTIFIED AS LOT 2, BLOCK 1, MEADOWCREEK BUSINESS CENTER PHASE 1 ADDITION, CITY OF ROCKWALL, ROCKWALL COUNTY, TEXAS; AND MORE SPECIFICALLY DESCRIBED AND DEPICTED IN EXHIBIT 'A' OF THIS ORDINANCE; PROVIDING FOR SPECIAL CONDITIONS; PROVIDING FOR A PENALTY OF FINE NOT TO EXCEED THE SUM OF TWO THOUSAND DOLLARS (\$2,000.00) FOR EACH OFFENSE; PROVIDING FOR A SEVERABILITY CLAUSE; PROVIDING FOR A REPEALER CLAUSE; PROVIDING FOR AN EFFECTIVE DATE.

**WHEREAS**, the City has received a request from Patrick Filson for the approval of a Specific Use Permit (SUP) for a *Restaurant with Less Than 2,000 SF with Drive-Through or Drive-In* for the purpose of constructing a restaurant with drive-through on a 2.02-acre parcel of land described as Lot 2, Block 1, Meadowcreek Business Center Phase 1 Addition, City of Rockwall, Rockwall County, Texas, zoned Commercial (C) District, situated within the SH-205 Overlay (SH-205 OV) District, generally located east of the intersection of S. Goliad Street [SH-205] and Ralph Hall Parkway, and being more specifically depicted in *Exhibit 'A'* of this ordinance, which herein after shall be referred to as the *Subject Property* and incorporated by reference herein; and

**WHEREAS**, the Planning and Zoning Commission of the City of Rockwall and the governing body of the City of Rockwall, in compliance with the laws of the State of Texas and the ordinances of the City of Rockwall, have given the requisite notices by publication and otherwise, and have held public hearings and afforded a full and fair hearing to all property owners generally, and to all persons interested in and situated in the affected area and in the vicinity thereof, the governing body in the exercise of its legislative discretion has concluded that the Unified Development Code (UDC) [Ordinance No. 20-02] of the City of Rockwall should be amended as follows:

**NOW, THEREFORE, BE IT ORDAINED** by the City Council of the City of Rockwall, Texas;

**SECTION 1.** The Unified Development Code (UDC) [Ordinance No. 20-02] of the City of Rockwall, as heretofore amended, be and the same is hereby amended so as to grant a Specific Use Permit (SUP) for a *Restaurant with Less Than 2,000 SF with Drive-Through or Drive-In* in accordance with Article 04, *Permissible Uses*, of the Unified Development Code (UDC) [Ordinance No. 20-02] on the *Subject Property*; and,

**SECTION 2.** That the Specific Use Permit (SUP) shall be subject to the requirements set forth in Subsection 04.05, *Commercial (C) District*, and Subsection 06.07, *SH-205 Overlay (SH-205 OV) District*, of Article 05, *District Development Standards*, of the Unified Development Code (UDC) [Ordinance No. 20-02] -- as heretofore amended and may be amended in the future -- and with the following conditions:

## 2.1 OPERATIONAL CONDITIONS

The following conditions pertain to the operation of a *Restaurant with Less Than 2,000 SF with Drive-Through or Drive-In* on the *Subject Property* and conformance to these conditions is required for continued operation:

- 1) The development of the *Subject Property* shall generally conform to the Concept Plan as depicted in *Exhibit 'B'* of this ordinance.
- 2) Mature landscaping shall be planted along the entire length of the proposed drive-through lane adjacent to the northern property line and along S. Goliad Street [SH-205] to provide headlight screening from adjacent public rights-of-way and properties.

## 2.2 COMPLIANCE

Approval of this ordinance in accordance with Subsection 02.02, *Specific Use Permits (SUP)* of Article 11, *Development Applications and Review Procedures*, of the Unified Development Code (UDC) will require the *Subject Property* to comply with the following:

- 1) Upon obtaining a *Certificate of Occupancy (CO)*, should the business owner operating under the guidelines of this ordinance fail to meet the minimum operational requirements set forth herein and outlined in the Unified Development Code (UDC), the City may (*after proper notice*) initiate proceedings to revoke the Specific Use Permit (SUP) in accordance with Subsection 02.02(F), *Revocation*, of Article 11, *Development Applications and Revision Procedures*, of the Unified Development Code (UDC) [*Ordinance No. 20-02*].

**SECTION 3.** That the official zoning map of the City be corrected to reflect the changes in zoning described herein.


**SECTION 4.** That all ordinances of the City of Rockwall in conflict with the provisions of this ordinance be, and the same are hereby repealed to the extent of that conflict.

**SECTION 5.** Any person, firm, or corporation violating any of the provisions of this ordinance shall be deemed guilty of a misdemeanor and upon conviction shall be punished by a penalty of fine not to exceed the sum of *TWO THOUSAND DOLLARS (\$2,000.00)* for each offence and each and every day such offense shall continue shall be deemed to constitute a separate offense.

**SECTION 6.** If any section or provision of this ordinance or the application of that section or provision to any person, firm, corporation, situation or circumstance is for any reason judged invalid, the adjudication shall not affect any other section or provision of this ordinance or the application of any other section or provision to any other person, firm, corporation, situation or circumstance, and the City Council declares that it would have adopted the valid portions and applications of the ordinance without the invalid parts and to this end the provisions of this ordinance shall remain in full force and effect.

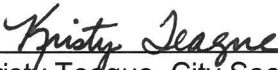
**SECTION 7.** That this ordinance shall take effect immediately from and after its passage.

PASSED AND APPROVED BY THE CITY COUNCIL OF THE CITY OF ROCKWALL, TEXAS,  
THIS THE 7<sup>TH</sup> DAY OF FEBRUARY, 2022.




Kevin Fowler, Mayor

**ATTEST:**

  
\_\_\_\_\_  
Kristy Teague, City Secretary

**APPROVED AS TO FORM:**

  
\_\_\_\_\_  
Frank J. Garza, City Attorney

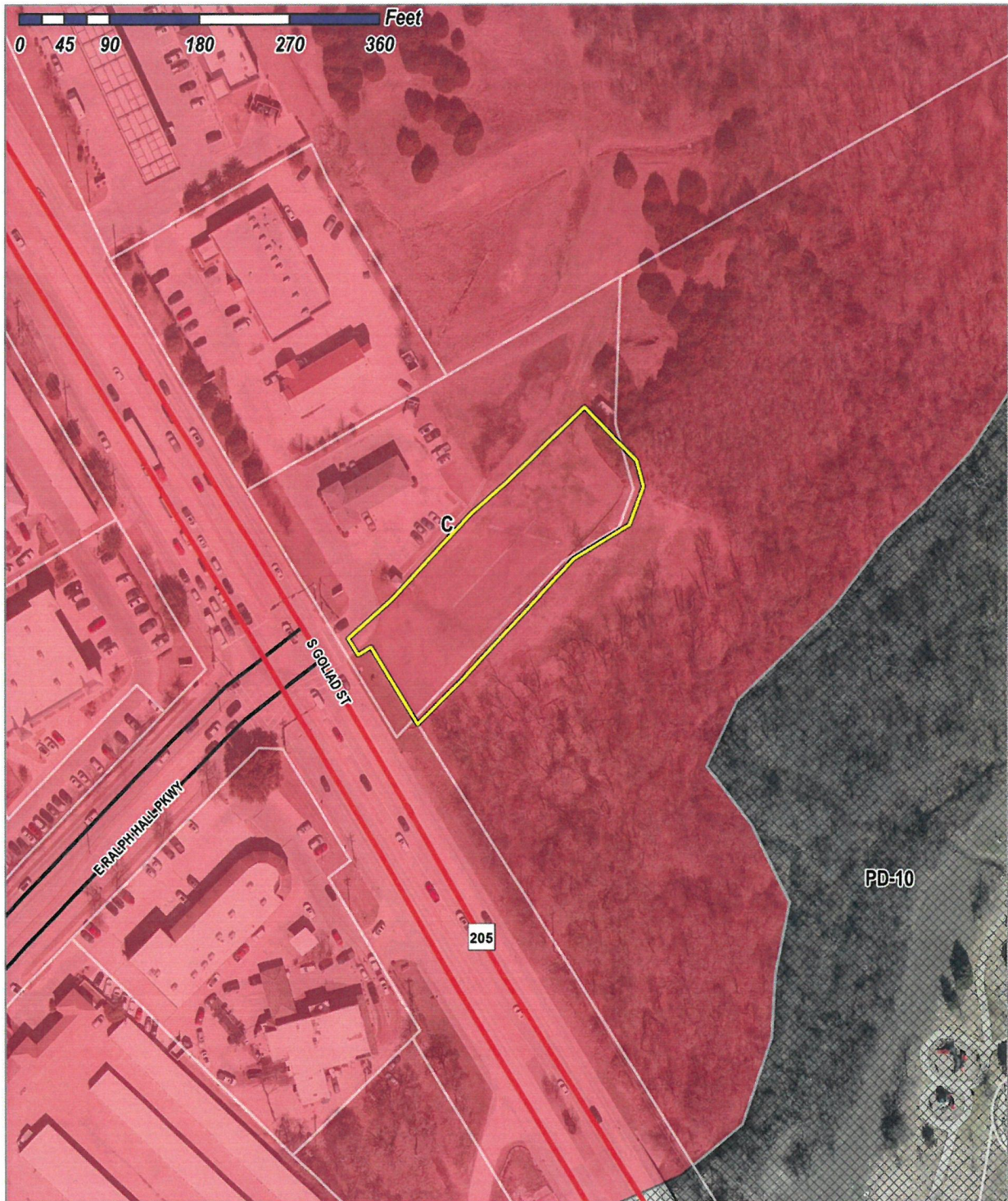


1<sup>st</sup> Reading: January 18, 2022

2<sup>nd</sup> Reading: February 7, 2022

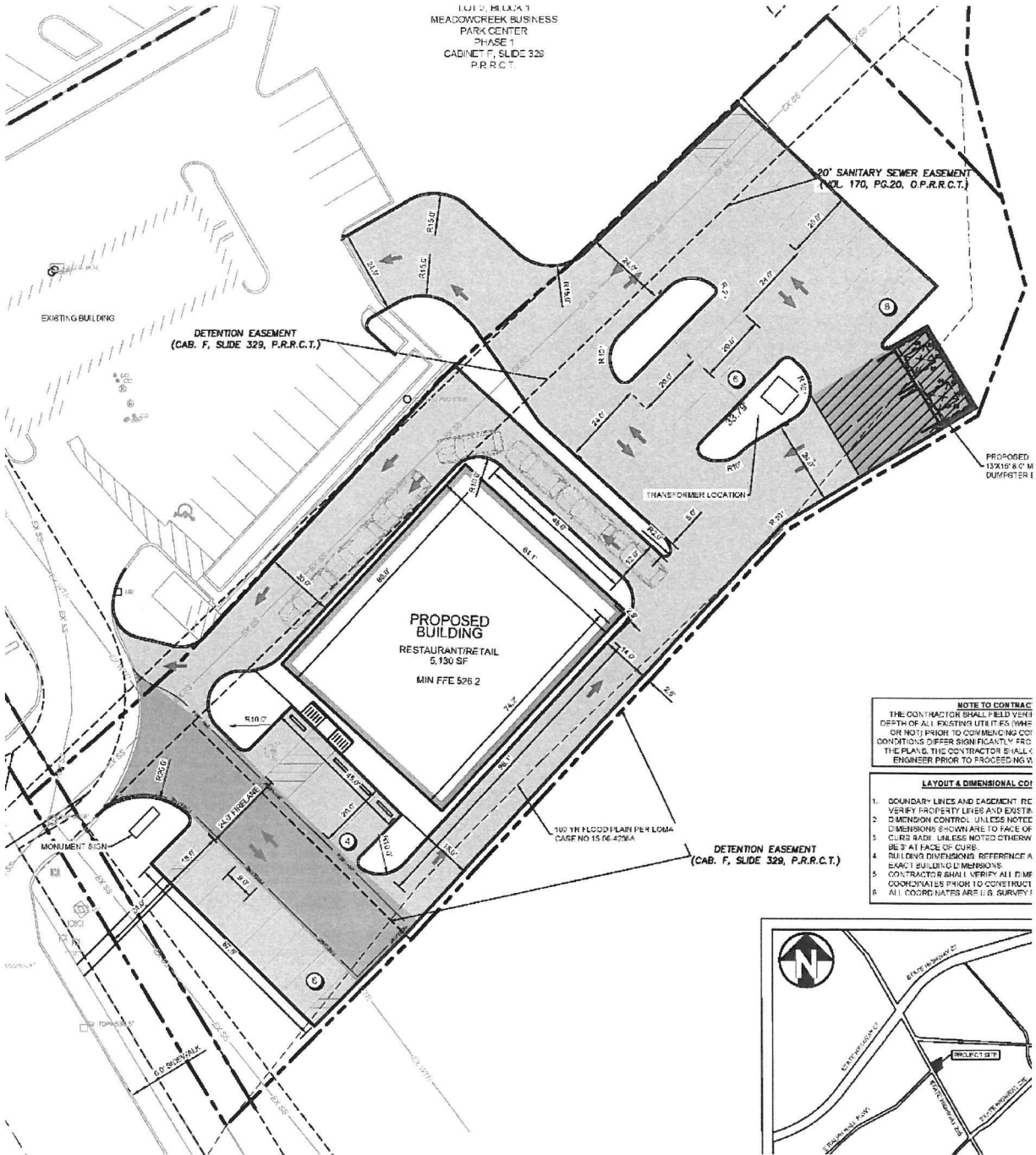
**Exhibit 'A'**  
Location Map

Location: East of the Intersection of S. Goliad Street [SH-205] and Ralph Hall Parkway  
Legal Description: Lot 2, Block 1, Meadowcreek Business Center Phase 1 Addition



# Exhibit 'B': Concept Plan

LOT 1, BLOCK 1  
MEADOWCREEK BUSINESS  
PARK CENTER  
PHASE 1  
CABINET F, SLIDE 329  
P.R.R.C.T.



**NOTE TO CONTRACTOR**  
THE CONTRACTOR SHALL FIELD VERIFY DEPTH OF ALL EXISTING UTILITIES (WWE OR NOT) PRIOR TO COMMENCING CONSTRUCTION. CONDITIONS DIFFER SIGNIFICANTLY FROM THE PLANS, THE CONTRACTOR SHALL CONTACT ENGINEER PRIOR TO PROCEEDING WITH CONSTRUCTION.

**LAYOUT & DIMENSIONAL CONTROL**

1. BOUNDARY LINES AND EASEMENT: RE-VERIFY PROPERTY LINES AND EXISTING DIMENSIONS SHOWN ARE TO FACE OF CURB SIDE, UNLESS NOTED OTHERWISE. ALL FACE OF CURB.
2. BUILDING DIMENSIONS: REFERENCE A EARTH SURVEYOR'S MEASUREMENTS.
3. CONTRACTOR SHALL VERIFY ALL DIMENSIONS PRIOR TO CONSTRUCTION.
4. ALL COORDINATES ARE U.S. SURVEY.

