

CITY OF ROCKWALL

ORDINANCE NO. 21-50

SPECIFIC USE PERMIT NO. S-258

AN ORDINANCE OF THE CITY COUNCIL OF THE CITY OF ROCKWALL, TEXAS, AMENDING THE UNIFIED DEVELOPMENT CODE (UDC) [*ORDINANCE NO. 20-02*] OF THE CITY OF ROCKWALL, ROCKWALL COUNTY, TEXAS, AS PREVIOUSLY AMENDED, SO AS TO GRANT A SPECIFIC USE PERMIT (SUP) TO ALLOW A *DETACHED GARAGE* THAT EXCEEDS THE MAXIMUM ALLOWABLE SIZE FOR A DETACHED GARAGE ON A 1.2080-ACRE PARCEL OF LAND, IDENTIFIED AS LOT 6, BLOCK A, GRADY RASH ADDITION, CITY OF ROCKWALL, ROCKWALL COUNTY, TEXAS; AND MORE SPECIFICALLY DEPICTED AND DESCRIBED IN *EXHIBIT 'A'* OF THIS ORDINANCE; PROVIDING FOR SPECIAL CONDITIONS; PROVIDING FOR A PENALTY OF FINE NOT TO EXCEED THE SUM OF TWO THOUSAND DOLLARS (\$2,000.00) FOR EACH OFFENSE; PROVIDING FOR A SEVERABILITY CLAUSE; PROVIDING FOR A REPEALER CLAUSE; PROVIDING FOR AN EFFECTIVE DATE.

WHEREAS, the City has received a request from Darrell McCallum for the approval of a Specific Use Permit (SUP) to allow a *Detached Garage* that exceeds the maximum allowable size for an detached garage on a 1.2080-acre parcel of land described as Lot 6, Block A, Grady Rash Addition, City of Rockwall, Rockwall County, Texas, zoned Single-Family 10 (SF-10) District, addressed as 1 Soapberry Lane, and being more specifically depicted and described in *Exhibit 'A'* of this ordinance, which herein after shall be referred to as the *Subject Property* and incorporated by reference herein; and

WHEREAS, the Planning and Zoning Commission of the City of Rockwall and the governing body of the City of Rockwall, in compliance with the laws of the State of Texas and the ordinances of the City of Rockwall, have given the requisite notices by publication and otherwise, and have held public hearings and afforded a full and fair hearing to all property owners generally, and to all persons interested in and situated in the affected area and in the vicinity thereof, the governing body in the exercise of its legislative discretion has concluded that the Unified Development Code (UDC) [*Ordinance No. 20-02*] of the City of Rockwall should be amended as follows:

NOW, THEREFORE, BE IT ORDAINED by the City Council of the City of Rockwall, Texas;

SECTION 1. That the Unified Development Code (UDC) [*Ordinance No. 20-02*] of the City of Rockwall, as heretofore amended, be and the same is hereby amended so as to grant a Specific Use Permit (SUP) allowing a *Detached Garage* as stipulated by Subsection 07.04, *Accessory Structure Development Standards*, of Article 05, *District Development Standards*, of the Unified Development Code (UDC) [*Ordinance No. 20-02*] on the *Subject Property*; and,

SECTION 2. That the Specific Use Permit (SUP) shall be subject to the requirements set forth in Subsection 07.04, *Accessory Structure Development Standards*, of Article 05, *District Development Standards*, of the Unified Development Code (UDC) [*Ordinance No. 20-02*] -- as heretofore amended and as may be amended in the future --, and with the following conditions:

2.1. OPERATIONAL CONDITIONS

The following conditions pertain to the operation of a *Detached Garage* on the *Subject Property* and conformance to these conditions are required for continued operations:

- (1) The *Detached Garage* shall generally conform to the concept plan and the conceptual building elevations depicted in *Exhibits 'B' & 'C'* of this ordinance.
- (2) The *Detached Garage* shall not exceed a maximum size of 1,200 SF.
- (3) The *Detached Garage* shall not exceed a maximum height of 15-feet.
- (4) The subject property shall be limited to one (1) *Detached Garage*, and no additional accessory buildings shall be constructed on the subject property.

2.2. COMPLIANCE

Approval of this ordinance in accordance with Subsection 02.02, *Specific Use Permits (SUP)*, of Article 11, *Development Applications and Review Procedures*, of the Unified Development Code (UDC) will require compliance to the following:

- (1) Upon obtaining a *Building Permit*, should the homeowner fail to meet the minimum operational requirements set forth herein and outline in the Unified Development Code (UDC), the City Council may (*after proper notice*) initiate proceedings to revoke the Specific Use Permit (SUP) in accordance with Section 2.02(F), *Revocation*, of Article 11, *Development Applications and Review Procedures*, of the Unified Development Code (UDC).

SECTION 3. That the official zoning map of the City be corrected to reflect the changes in zoning described herein.

SECTION 4. That all ordinances of the City of Rockwall in conflict with the provisions of this ordinance be, and the same are hereby repealed to the extent of that conflict.

SECTION 5. Any person, firm, or corporation violating any of the provisions of this ordinance shall be deemed guilty of a misdemeanor and upon conviction shall be punished by a penalty of fine not to exceed the sum of *TWO THOUSAND DOLLARS (\$2,000.00)* for each offence and each and every day such offense shall continue shall be deemed to constitute a separate offense.

SECTION 6. If any section or provision of this ordinance or the application of that section or provision to any person, firm, corporation, situation or circumstance is for any reason judged invalid, the adjudication shall not affect any other section or provision of this ordinance or the application of any other section or provision to any other person, firm, corporation, situation or circumstance, and the City Council declares that it would have adopted the valid portions and applications of the ordinance without the invalid parts and to this end the provisions of this ordinance shall remain in full force and effect.

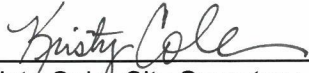
SECTION 7. That this ordinance shall take effect immediately from and after its passage.

PASSED AND APPROVED BY THE CITY COUNCIL OF THE CITY OF ROCKWALL, TEXAS,
THIS THE 1ST DAY OF NOVEMBER, 2021.




Kevin Fowler, Mayor

ATTEST:



Kristy Cole, City Secretary

APPROVED AS TO FORM:



Frank J. Garza, City Attorney



1st Reading: October 18, 2021

2nd Reading: November 1, 2021

Exhibit 'A'
Zoning Exhibit

Address: 1 Soapberry Lane

Legal Description: Lot 6, Block A, Grady Rash Addition



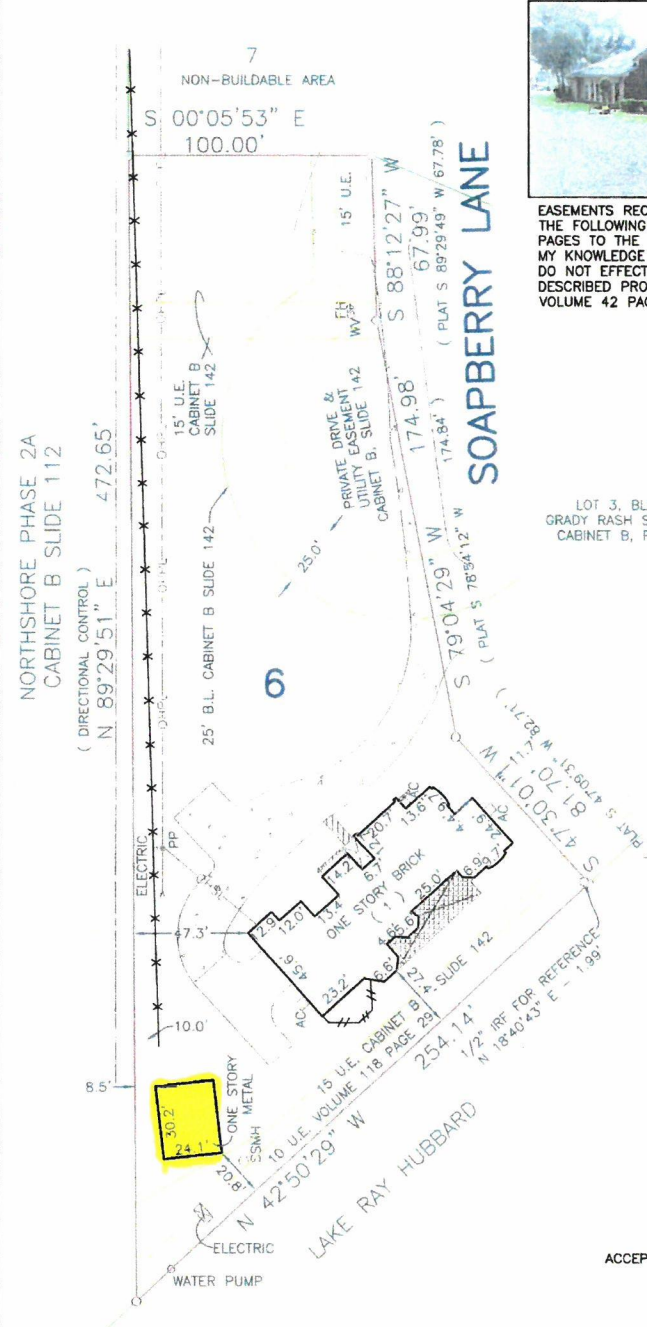
**Exhibit 'B':
Residential Plot Plan**

SURVEY PLAT



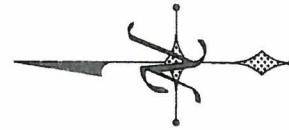
RHODES
Surveying ©
WWW.RHODESURVEYING.COM

BRIAN S. RHODES Registered Professional Land Surveyor (972) 475-8940
This is to certify that I have, this date, made a careful and accurate survey on the ground of property located at No. 1 SOAPBERRY LANE, in the city of ROCKWALL Texas.
Lot No. 6, Block No. A
of GRADY RASH SUBDIVISION, LOTS 6, 7, AND 8, BLOCK A, an addition in the city of ROCKWALL, ROCKWALL COUNTY Texas according to the PLAT THEREOF RECORDED in CABINET I at SLIDE 197 of the PLAT records of ROCKWALL COUNTY, TEXAS.



EASEMENTS RECORDED IN THE FOLLOWING VOLUME & PAGES TO THE BEST OF MY KNOWLEDGE AND BELIEF DO NOT EFFECT THE ABOVE DESCRIBED PROPERTY.
VOLUME 42 PAGE 506

LOT 3, BLOCK A
GRADY RASH SUBDIVISION
CABINET B, PAGE 142



ACCEPTED BY: _____

**Exhibit 'C':
Elevations**

Professional Engineer
Component-Grade-6012

