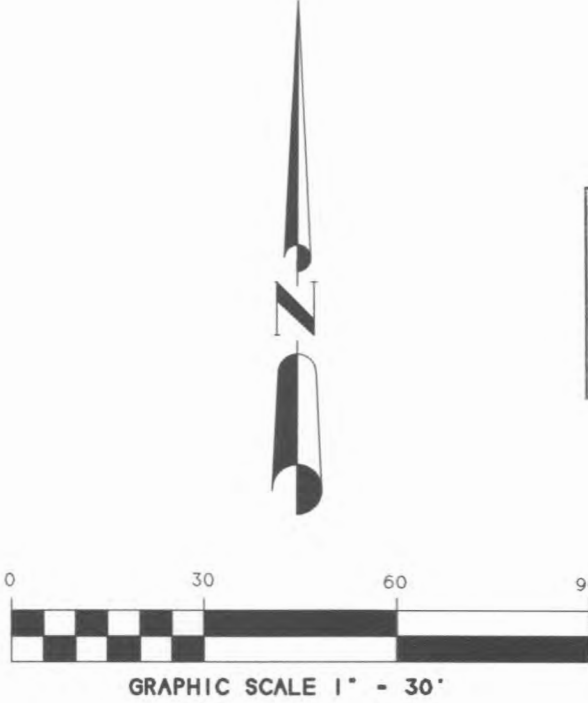


2007 008

RECEIVED
MAY 5 2007
By _____



FILE COPY

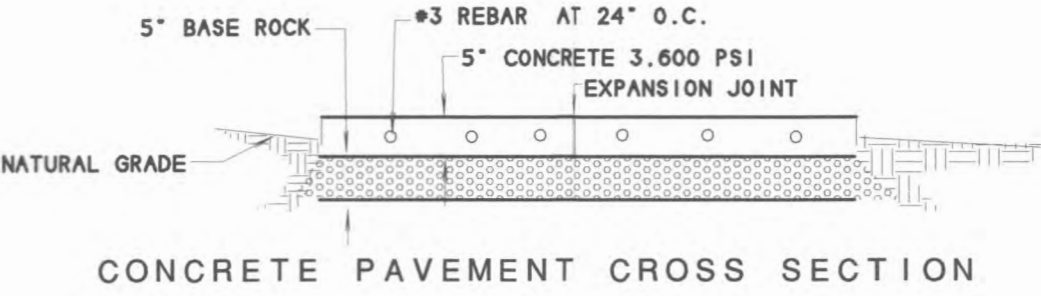
**SITE PLAN
LOT 1, BLOCK 1
ELSEY ADDITION**

REPLAT PART OF LOT 6 AND LOT 7
GREEN VALLEY SUBDIVISION

J.H.B. JONES SURVEY, ABSTRACT NO. 124
CITY OF ROCKWALL
ROCKWALL COUNTY, TEXAS

OWNER:
JOHN ELSEY
18124 FOREST GLEN CIRCLE
FLINT, TEXAS 75762
(972) 832-5938

SYMBOL LEGEND	
⊙	TV
⊕	GAS
⊖	TEL
⊗	FH
⊘	PP
⊙	CABLE RISER
⊕	METER
⊖	RISER
⊗	FIRE HYDRANT
⊘	POWER POLE
⊙	ELEC. BOX
⊕	TU ELEC. METER
⊖	WATER METER
⊗	1/2" IRF BRON ROD FOUND
⊘	1" CORNER
⊙	ELECTRIC SUBSURFACE JUNCTION BOX
⊕	LP
⊖	A/C UNIT
⊗	LIGHT POLE
⊘	PROANE TANK



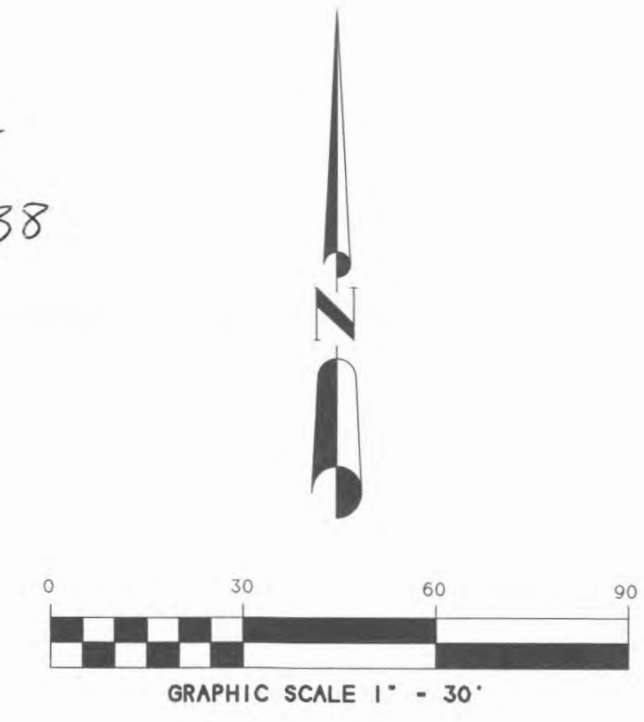
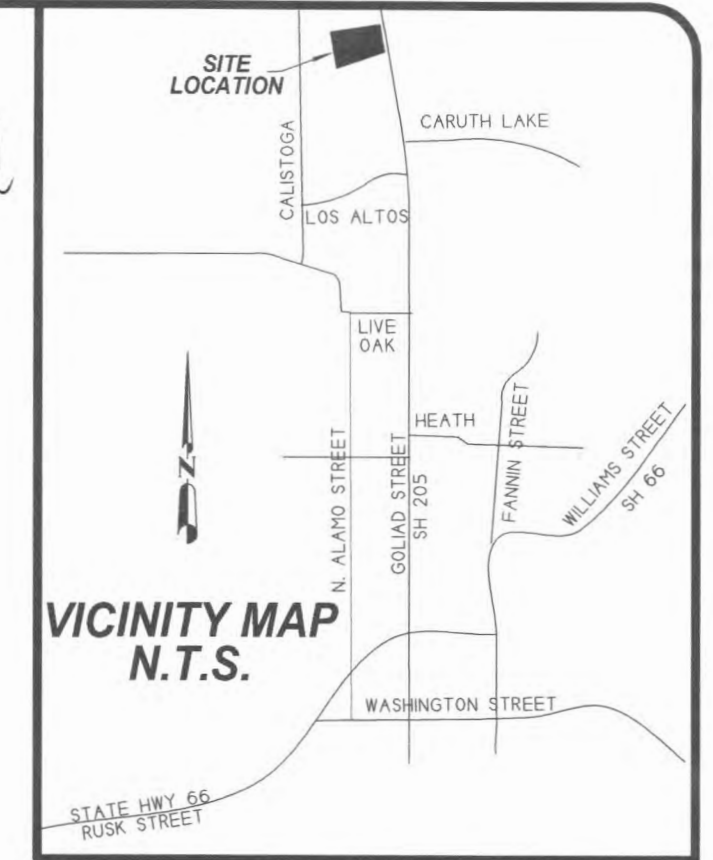
R.S.C.I.
ROCKWALL SURVEYING CO., INC. LAND SURVEYING
1984 S. FM 551 ROYSE CITY, TX 75189 972-772-5434 PHONE 972-772-5443 FAX

SURVEY DATE: FEBRUARY 27, 2007
SCALE: 1" = 30'
CLIENT: ELSEY

Tree Plan for 1213 N. Golied

- ① Bradford Pears that show as replanted - remove and replace with Red oak 4" in same location.
- ② Red oaks planted due to six inch tree that will be removed for concrete in rear

Thanks
John Elsey
972-832-5938

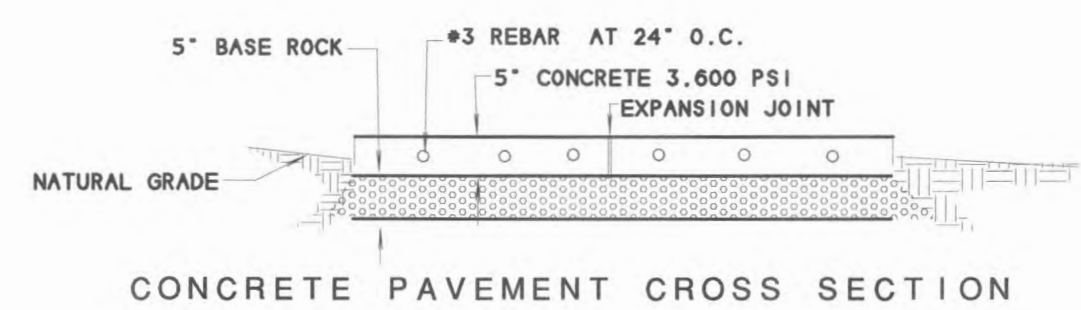


**SITE PLAN
LOT 1, BLOCK 1
ELSEY ADDITION**

REPLAT PART OF LOT 6 AND LOT 7
GREEN VALLEY SUBDIVISION
J.H.B. JONES SURVEY, ABSTRACT NO. 124
CITY OF ROCKWALL
ROCKWALL COUNTY, TEXAS

OWNER:
JOHN ELSEY
18124 FOREST GLEN CIRCLE
FLINT, TEXAS 75762
(972) 832-5938

SYMBOL LEGEND	
TV	TELEVISION CABLE RISER
GA	GAS METER
TEL	TELEPHONE RISER
FH	FIRE HYDRANT
PP	POWER POLE
ELEC	ELECTRIC METER
TU	TRANSFORMER
BOX	ELECTRIC BOX
WM	WATER METER
1/2"	1/2" IRF
RF	ROCK ROD FOUND
LP	LP GAS
A/C	A/C COND. UNIT
LP	PROPANE TANK
---	PROPERTY LINE



SURVEY DATE FEBRUARY 27, 2007
SCALE 1" = 30' FILE # 20020015SP
CLIENT ELSEY