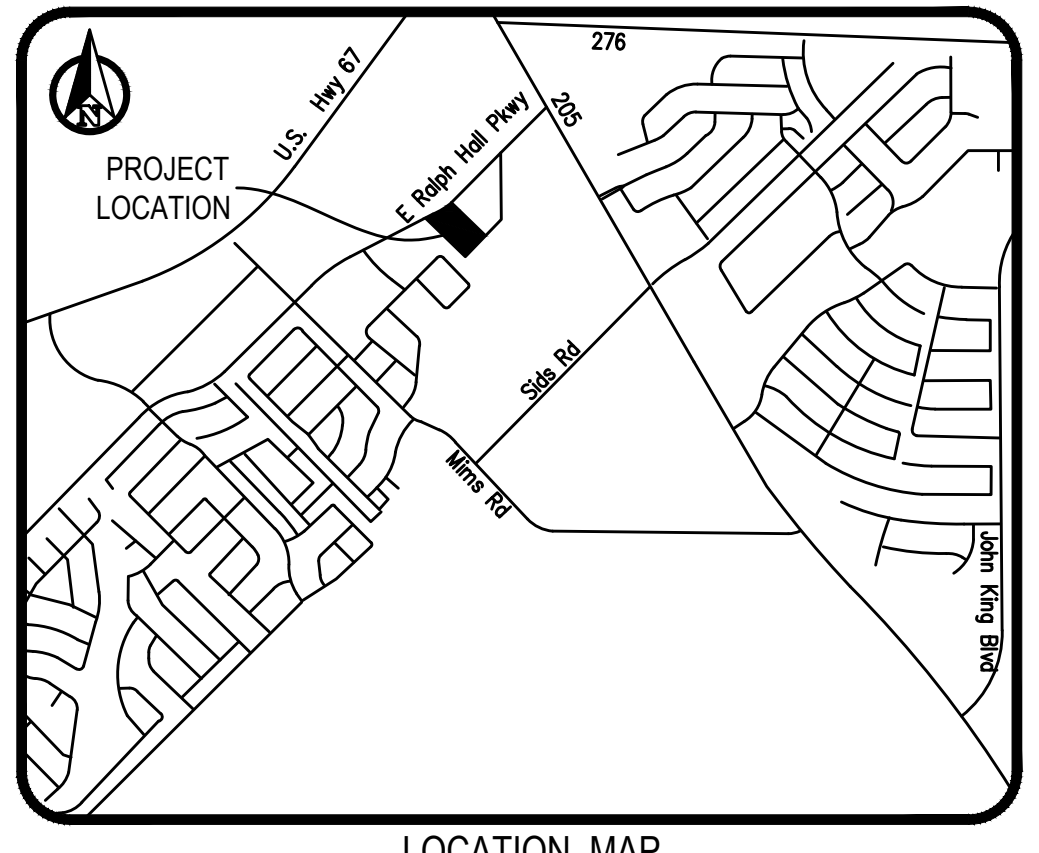
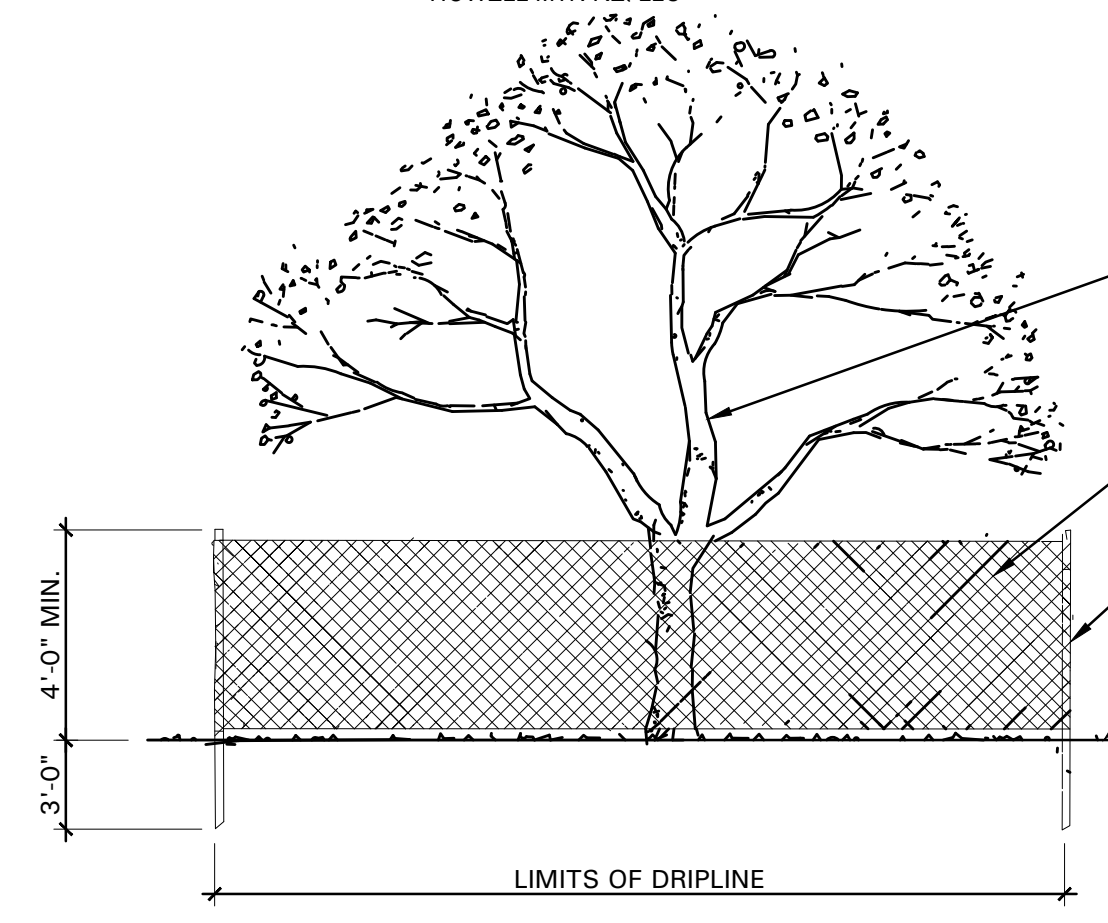


SITE DATA			
	AREA (S.F.)	AREA (AC)	AREA (%)
LOT AREA (PROPOSED LOT 5a)	115,390	2.65	-
LOT AREA (PROPOSED LOT 5b)	158,147	3.63	-
BUILDING SIZE (LOT 5a)	17,367	0.39	15.05%
BUILDING SIZE (LOT 5b)	-	-	-
IMPERVIOUS AREA (LOT 5a)	57,937	1.33	50.21%
IMPERVIOUS AREA (LOT 5b)	11,302	0.26	7.14%



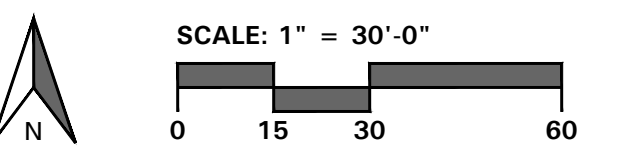
TREE PRESERVATION NOTES

- EXISTING TREES TO REMAIN SHALL BE PROTECTED DURING CONSTRUCTION FROM TREE STRUCTURE DAMAGE AND COMPACTION OF SOIL UNDER AND AROUND DRIP LINE (CANOPY) OF TREE.
- IF ANY ROOT STRUCTURE IS DAMAGED DURING ADJACENT EXCAVATION / CONSTRUCTION, NOTIFY OWNER'S AUTHORIZED REPRESENTATIVE IMMEDIATELY. IT IS RECOMMENDED THAT A LICENSED ARBORIST BE SECURED FOR THE TREATMENT OF ANY POSSIBLE TREE WOUNDS.
- NO DISTURBANCE OF THE SOIL GREATER THAN 4" SHALL BE LOCATED CLOSER TO THE TREE TRUNK THAN 1/2 THE DISTANCE OF THE DRIP LINE TO THE TREE TRUNK. A MINIMUM OF 75% OF THE DRIP LINE AND ROOT ZONE SHALL BE PRESERVED AT NATURAL GRADE.
- ANY FINE GRADING DONE WITHIN THE CRITICAL ROOT ZONES OF THE PROTECTED TREES MUST BE DONE WITH LIGHT MACHINERY SUCH AS A BOBCAT OR LIGHT TRACTOR. NO EARTH MOVING EQUIPMENT WITH TRACKS IS ALLOWED WITHIN THE CRITICAL ROOT ZONE OF THE TREES.
- NO MATERIALS INTENDED FOR USE IN CONSTRUCTION OR WASTE MATERIALS ACCUMULATED DUE TO EXCAVATION OR DEMOLITION SHALL BE PLACED WITHIN THE LIMITS OF THE DRIP LINE OF ANY TREE.
- NO EQUIPMENT MAY BE CLEANED OR TOXIC SOLUTIONS, OR OTHER LIQUID CHEMICALS, SHALL BE DEPOSITED WITHIN THE LIMITS OF THE DRIP LINE OF A TREE, INCLUDING BUT NOT LIMITED TO: PAINT, OIL, SOLVENTS, ASPHALT, CONCRETE, MORTAR, PRIMERS, ETC.
- NO SIGNS, WIRES OR OTHER ATTACHMENTS, OTHER THAN THOSE OF A PROTECTIVE NATURE, SHALL BE ATTACHED TO ANY TREE.
- NO VEHICULAR / CONSTRUCTION EQUIPMENT TRAFFIC OR PARKING IS ALLOWED WITHIN THE LIMITS OF THE DRIP LINE OF TREES.
- BORING OF UTILITIES MAY BE PERMITTED UNDER PROTECTED TREES IN CERTAIN CIRCUMSTANCES. THE MINIMUM LENGTH OF THE BORE SHALL BE THE WIDTH OF THE TREE'S CANOPY AND SHALL BE A MINIMUM DEPTH OF FORTY-EIGHT (48") INCHES.
- IRRIGATION TRENCHING WHICH MUST BE DONE WITHIN THE CRITICAL ROOT ZONE OF A TREE SHALL BE DUG BY HAND AND ENTER THE AREA IN A RADIAL MANNER.
- ALL TREES TO BE REMOVED FROM THE SITE SHALL BE FLAGGED BY THE CONTRACTOR WITH BRIGHT RED VINYL TAPE (3" WIDTH) WRAPPED AROUND THE MAIN TRUNK AT A HEIGHT OF FOUR (4) FEET ABOVE GRADE. FLAGGING SHALL BE APPROVED BY OWNER'S AUTHORIZED REPRESENTATIVE PRIOR TO ANY TREE REMOVAL. CONTRACTOR SHALL CONTACT OWNER'S AUTHORIZED REPRESENTATIVE WITH 72 HOURS NOTICE TO SCHEDULE ON-SITE MEETING.
- ALL TREES TO REMAIN, AS NOTED ON DRAWINGS, SHALL HAVE PROTECTIVE FENCING LOCATED AT THE TREE'S DRIP LINE. THE PROTECTIVE FENCING MAY BE COMPOSED OF SNOW FENCING, ORANGE VINYL CONSTRUCTION FENCING, CHAIN LINK FENCE OR OTHER SIMILAR FENCING WITH A FOUR (4') FOOT APPROXIMATE HEIGHT. THE PROTECTIVE FENCING SHALL BE LOCATED AS INDICATED ON THE TREE PROTECTION DETAIL.
- WHEN A LOW HANGING LIMB IS BROKEN DURING THE COURSE OF CONSTRUCTION, THE CONTRACTOR SHALL NOTIFY THE OWNER'S AUTHORIZED REPRESENTATIVE IMMEDIATELY. UNDER NO CIRCUMSTANCE SHALL THE CONTRACTOR PRUNE ANY PORTION OF THE DAMAGED TREE WITHOUT THE PRIOR APPROVAL BY THE OWNER'S AUTHORIZED REPRESENTATIVE.



EXISTING TREE LEGEND

- EXISTING TREE TO REMAIN
- EXISTING TREE TO BE REMOVED
- TREE PROTECTION FENCING TO REMAIN DURING CONSTRUCTION REFER TO 01/L.1.01
- SNOW FENCE, ORANGE VINYL CONSTRUCTION FENCE, OR CHAINLINK FENCE
- METAL T-POST PLACED NO FURTHER THAN 8' APART
- EXISTING GRADE TO REMAIN UNDISTURBED




PROJECT NAME:	PINNACLE MONTESSORI ROCKWALL
EXISTING LEGAL DESCRIPTION:	LOT 5A, ROCKWALL BUSINESS PARK EAST
CASE NUMBER:	P2022-006
CURRENT OWNER:	BUFFALO COUNTRY PROPERTIES LLC, ATTN: RAJESH MALVIYA 12050 RESEARCH ROAD, #9305 FRISCO, TX 75033
DEVELOPER:	SRC LAND BUILDING AND REAL ESTATE LLC 811 S. CENTRAL EXPRESSWAY, SUITE 306 RICHARDSON, TX 75080

BELLE FIRMA
 4245 North Central Expy
 Suite 501
 Dallas, Texas 75205
 214.865.7192 office

OMEGA DESIGN, LLC
 811 S. CENTRAL EXPRESSWAY
 SUITE 306
 RICHARDSON, TX 75080

BPFE FIRM NO. F-20145

REVISIONS		
#	DATE	COMMENTS
1	05.06.20	City Comments
2	10.13.20	City Comments
3	11.19.21	City Comments
4	12.06.21	City Comments
5	03.03.22	City Comments
6	08.05.22	City Comments



OWNER INFORMATION
Lakeside Kids, LLC
 5909 Beth Drive
 Plano, TX 75093

PROJECT INFORMATION

**PINNACLE MONTESSORI
 ACADEMY ROCKWALL**
 E. RALPH HALL PARKWAY AND PLAZA DRIVE
 ROCKWALL, TEXAS

SHEET TITLE

TREE PRESERVATION PLAN

SHEET NUMBER

L1.01

ISSUE DATE: 03-20-2020

TREE SURVEY FIELD DATA				
No.	Dis (inches)	Species (common name)	Status	Mitigation (inches)
1659	6	Cedar	TO BE REMOVED	
1660	8	Cedar	TO BE REMOVED	
1661	18	Cedar	TO REMAIN	
1662	6	Cedar	TO BE REMOVED	
1663	6	Cedar	TO BE REMOVED	
1664	6	Cedar	TO BE REMOVED	
1665	6	Cedar	TO BE REMOVED	
1666	6	Cedar	TO BE REMOVED	
1667	6	Cedar	TO BE REMOVED	
1668	6	Cedar	TO BE REMOVED	
1669	6	Cedar	TO BE REMOVED	
1670	6	Cedar	TO BE REMOVED	
1671	8	Cedar	TO BE REMOVED	
1672	6	Cedar	TO BE REMOVED	
1673	6	Cedar	TO BE REMOVED	
1674	6	Cedar	TO BE REMOVED	
1675	12	Cedar	TO BE REMOVED	6
1676	8	Cedar	TO REMAIN	
1677	12	Cedar	TO BE REMOVED	6
1678	6	Cedar	TO REMAIN	
1679	6	Cedar	TO BE REMOVED	
1680	6	Cedar	TO BE REMOVED	
1681	6	Cedar	TO BE REMOVED	
1682	6	Cedar	TO BE REMOVED	
1683	6	Cedar	TO BE REMOVED	
1684	6	Cedar	TO BE REMOVED	
1685	12	Cedar	TO BE REMOVED	6
1686	6	Cedar	TO REMAIN	
1687	10	Cedar	TO BE REMOVED	
1688	6	Cedar	TO REMAIN	
1689	6	Cedar	TO BE REMOVED	
1690	6	Cedar	TO BE REMOVED	
1691	6	Cedar	TO REMAIN	
1692	6	Cedar	TO REMAIN	
1693	14	Cedar	TO BE REMOVED	7
1694	10	Cedar	TO REMAIN	
1695	8	Cedar	TO REMAIN	
1696	6	Cedar	TO REMAIN	
1697	16	Cedar	TO REMAIN	
1698	6	Cedar	TO REMAIN	
1699	6	Cedar	TO REMAIN	
1700	18	Cedar	TO BE REMOVED	9
1838	12	Hackberry	TO REMAIN	
1839	12	Hackberry	TO REMAIN	
1840	8	Green Ash	TO REMAIN	
1841	10	Hackberry	TO REMAIN	
1842	10	Hackberry	TO REMAIN	
1843	12	Gulf Black Willow	TO REMAIN	
1844	10	Gulf Black Willow	TO REMAIN	
1845	10	Cottonwood	TO REMAIN	
1846	6	Green Ash	TO REMAIN	
1847	6	Cottonwood	TO REMAIN	
1848	6	Hackberry	TO BE REMOVED	DECLINE
1849	12	Hackberry	TO BE REMOVED	6
1850	8	Hackberry	TO BE REMOVED	DECLINE
1851	6	Green Ash	TO BE REMOVED	6
1852	6	American Elm	TO BE REMOVED	6
1853	8	Hackberry	TO BE REMOVED	
1854	12	Hackberry	TO BE REMOVED	6
1855	8	Hackberry	TO BE REMOVED	DECLINE
1856	6	Hackberry	TO BE REMOVED	DECLINE
1857	12	Hackberry	TO REMAIN	
1858	12	Cedar Elm	TO REMAIN	
1859	6	Hackberry	TO REMAIN	
1860	10	Hackberry	TO REMAIN	
1861	8	American Elm	TO REMAIN	
1862	8	Cedar Elm	TO REMAIN	
1863	8	Cedar	TO REMAIN	
1864	10	American Elm	TO REMAIN	
1865	6	Hackberry	TO REMAIN	
1866	6	Hackberry	TO REMAIN	
1867	10	Cottonwood	TO BE REMOVED	
1868	8	Hackberry	TO BE REMOVED	DECLINE
1869	6	Hackberry	TO BE REMOVED	DECLINE
1870	6	Hackberry	TO BE REMOVED	
1871	10	Hackberry	TO BE REMOVED	
1872	6	Hackberry	TO BE REMOVED	
1873	10	American Elm	TO BE REMOVED	10
1874	8	Hackberry	TO BE REMOVED	
1875	6	Hackberry	TO BE REMOVED	
1876	8	Cedar	TO BE REMOVED	
1877	6	Hackberry	TO BE REMOVED	
1878	6	Cedar	TO BE REMOVED	
1879	8	Hackberry	TO BE REMOVED	
1880	10	Hackberry	TO BE REMOVED	
1881	8	Hackberry	TO BE REMOVED	
1882	6	Hackberry	TO BE REMOVED	
1883	6	Hackberry	TO BE REMOVED	
1884	6	Hackberry	TO BE REMOVED	
1885	12	Cedar	TO REMAIN	
1886	10	Cedar	TO REMAIN	
1887	12	Cedar	TO REMAIN	
1888	8	American Elm	TO BE REMOVED	8
1889	8	Cedar	TO BE REMOVED	
1890	12	Cedar	TO REMAIN	
1891	6	Hackberry	TO BE REMOVED	
1892	8	Cedar	TO BE REMOVED	
1893	6	Cedar	TO BE REMOVED	
1894	10	Green Ash	TO BE REMOVED	10
1895	6	Cedar	TO BE REMOVED	
1896	22	Cottonwood	TO BE REMOVED	
1897	8	Hackberry	TO BE REMOVED	
1898	12	Cedar	TO BE REMOVED	6
1899	10	Cedar	TO BE REMOVED	
2017	6	Cedar	TO BE REMOVED	
2018	6	Cedar	TO BE REMOVED	
2020	6	Cedar	TO BE REMOVED	
2022	14	Cedar	TO BE REMOVED	7
2023	10	Cedar	TO BE REMOVED	
2024	6	Cedar	TO BE REMOVED	
2025	6	Cedar	TO BE REMOVED	
2026	6	Cedar	TO BE REMOVED	
2027	24	Cedar	TO REMAIN	
2028	6	Cedar	TO BE REMOVED	
2029	10	Cedar	TO REMAIN	
2030	6	Cedar	TO REMAIN	
2031	8	Cedar	TO REMAIN	
2032	10	Cedar	TO REMAIN	
2033	20	Cedar	TO REMAIN	
2034	6	Cedar	TO REMAIN	
2035	6	Cedar	TO BE REMOVED	
2036	6	Cedar	TO BE REMOVED	
2037	6	Cedar	TO BE REMOVED	

2038	6	Cedar	TO BE REMOVED	
2039	6	Cedar	TO BE REMOVED	
2040	6	Cedar	TO BE REMOVED	
2041	6	Cedar	TO BE REMOVED	
2042	6	Cedar	TO BE REMOVED	
2043	6	Cedar	TO BE REMOVED	
2044	6	Cedar	TO BE REMOVED	
2045	6	Cedar	TO BE REMOVED	
2046	10	American Elm	TO BE REMOVED	10
2047	6	Cedar	TO BE REMOVED	
2048	12	Green Ash	TO BE REMOVED	12
2049	8	Cedar	TO BE REMOVED	
2050	10	Green Ash	TO BE REMOVED	10
2051	10	Pecan	TO BE REMOVED	
2052	6	Cedar	TO BE REMOVED	
2053	10	Cedar	TO REMAIN	
2054	6	Cedar	TO REMAIN	
2055	10	Cedar	TO REMAIN	
2056	6	Cedar	TO REMAIN	
2057	6	Cedar	TO BE REMOVED	
2058	6	Cedar	TO BE REMOVED	
2059	6	Cedar	TO BE REMOVED	
2060	6	Cedar	TO BE REMOVED	
2061	6	Cedar	TO BE REMOVED	
2062	6	Cedar	TO BE REMOVED	
2063	6	Cedar	TO BE REMOVED	
2064	10	Cottonwood	TO BE REMOVED	
2065	6	Cedar	TO BE REMOVED	
2066	8	Cedar	TO BE REMOVED	
2067	6	Cedar	TO BE REMOVED	
2068	6	Cedar	TO BE REMOVED	
2069	6	Cedar	TO BE REMOVED	
2070	6	Cedar	TO BE REMOVED	
2071	6	Cedar	TO BE REMOVED	
2072	6	Cedar	TO BE REMOVED	
2073	6	Cedar	TO BE REMOVED	
2074	6	Cedar	TO BE REMOVED	
2075	6	Cedar	TO BE REMOVED	
2076	10	Cedar	TO BE REMOVED	
2077	6	Cedar	TO BE REMOVED	
2078	14	Cedar	TO BE REMOVED	7
2079	6	Cedar	TO BE REMOVED	
2080	6	Cedar	TO BE REMOVED	
2081	6	Cedar	TO BE REMOVED	
2082	6	Cedar	TO BE REMOVED	
2083	6	Cedar	TO BE REMOVED	
2084	6	Cedar	TO BE REMOVED	
2085	8	Cedar	TO REMAIN	
2086	6	Cedar	TO BE REMOVED	
2087	6	Cedar	TO BE REMOVED	
2088	6	Cedar	TO BE REMOVED	
2089	6	Cedar	TO BE REMOVED	
2090	6	Cedar	TO BE REMOVED	
2091	6	Cedar	TO BE REMOVED	
2092	16	Cedar	TO REMAIN	8
2093	6	Cedar	TO BE REMOVED	
2094	6	Cedar	TO REMAIN	
2095	16	Cedar	TO BE REMOVED	
2096	6	Cedar	TO REMAIN	
2097	6	Hackberry	TO BE REMOVED	
2098	6	Cedar	TO REMAIN	
2099	6	Cedar	TO BE REMOVED	
2100	10	Cedar	TO BE REMOVED	
2101	8	Cedar	TO BE REMOVED	
2102	8	Cedar	TO BE REMOVED	
2103	6	Cedar	TO BE REMOVED	
2104	6	Cedar	TO BE REMOVED	
2105	6	Cedar	TO BE REMOVED	
2106	6	Cedar	TO BE REMOVED	
2107	6	Cedar	TO BE REMOVED	
2108	6	Cedar	TO BE REMOVED	
2109	6	Cedar	TO BE REMOVED	
2110	6	Cedar	TO BE REMOVED	
2111	6	Cedar	TO BE REMOVED	
2112	6	Cedar	TO BE REMOVED	
2113	6	Cedar	TO BE REMOVED	
2114	6	Cedar	TO BE REMOVED	
2115	6	Cedar	TO BE REMOVED	
2116	6	Cedar	TO BE REMOVED	
2117	6	Cedar	TO BE REMOVED	
2118	6	Cedar	TO BE REMOVED	
2119	10	Cedar	TO REMAIN	
2120	10	Cedar	TO REMAIN	
2121	6	Cedar	TO REMAIN	
2122	6	Cedar	TO REMAIN	
2123	6	Cedar	TO REMAIN	
2124	6	Cedar	TO REMAIN	
2125	6	Cedar	TO REMAIN	
2126	6	Cedar	TO REMAIN	
2127	6	Cedar	TO REMAIN	
2128	6	Cedar	TO REMAIN	
2129	6	Cedar	TO REMAIN	
2130	6	Cedar	TO REMAIN	
2131	6	Cedar	TO REMAIN	
2132	6	Cedar	TO BE REMOVED	
2133	6	Cedar	TO BE REMOVED	
2134	6	Cedar	TO BE REMOVED	
2135	6	Cedar	TO BE REMOVED	
2136	10	Cedar	TO BE REMOVED	
2137	10	Cedar	TO BE REMOVED	
2138	6	Cedar	TO BE REMOVED	
2139	8	Cedar	TO BE REMOVED	
2140	6	Cedar	TO BE REMOVED	
2141	6	Cedar	TO BE REMOVED	
2142	6	Cedar	TO BE REMOVED	
2143	6	Cedar	TO BE REMOVED	
2144	6	Cedar	TO BE REMOVED	
2145	6	Cedar	TO BE REMOVED	
2146	6	Cedar	TO BE REMOVED	
2147	6	Cedar	TO BE REMOVED	
2148	6	Cedar	TO BE REMOVED	
2149	6	Cedar	TO BE REMOVED	
2150	6	Cedar	TO BE REMOVED	
2151	8	Cedar	TO BE REMOVED	
2152	6	Cedar	TO BE REMOVED	
2153	6	Cedar	TO BE REMOVED	
2154	6	Cedar	TO BE REMOVED	
2155	6	Cedar	TO BE REMOVED	
2156	6	Cedar	TO BE REMOVED	
2157	6	Cedar	TO BE REMOVED	
2158	6	Cedar	TO BE REMOVED	
2159	6	Cedar	TO BE REMOVED	
2160	6	Cedar	TO BE REMOVED	
2161	6	Cedar	TO BE REMOVED	
2162	6	Cedar	TO BE REMOVED	
2163	6	Cedar	TO BE REMOVED	
2164	6	Cedar	TO BE REMOVED	
2165	6	Cedar	TO BE REMOVED	
2166	6	Cedar	TO BE REMOVED	
2167	6	Cedar	TO BE REMOVED	
2168	6	Cedar	TO BE REMOVED	
2169	6	Cedar	TO BE REMOVED	
2170	6	Cedar	TO BE REMOVED	
2171	6	Cedar	TO BE REMOVED	
2172	6	Cedar	TO BE REMOVED	
2173	6	Cedar	TO BE REMOVED	
2174	6	Cedar	TO BE REMOVED	
2175	6	Cedar	TO BE REMOVED	
2176	6	Cedar	TO BE REMOVED	
2177	6	Cedar	TO BE REMOVED	
2178	6	Cedar	TO BE REMOVED	
2179	6	Cedar	TO BE REMOVED	
2180	6	Cedar	TO BE REMOVED	
2181	6	Cedar	TO BE REMOVED	
2182	6	Cedar	TO BE REMOVED	
2183	6	Cedar	TO BE REMOVED	
2184	6	Cedar	TO BE REMOVED	
2185	6	Cedar	TO BE REMOVED	
2186	6	Cedar	TO BE REMOVED	
2187	6	Cedar	TO BE REMOVED	
2188	6	Cedar	TO BE REMOVED	
2189	6	Cedar	TO BE REMOVED	
2190	6	Cedar	TO BE REMOVED	
2191	6	Cedar	TO BE REMOVED	
2192	6	Cedar	TO BE REMOVED	
2193	6	Cedar	TO BE REMOVED	
2194	6	Cedar	TO BE REMOVED	
2195	6	Cedar	TO BE REMOVED	
2196	6	Cedar	TO BE REMOVED	
2197	6	Cedar	TO BE REMOVED	
2198	6	Cedar	TO BE REMOVED	
2199	6	Cedar	TO BE REMOVED	
2200	6	Cedar	TO BE REMOVED	
2201	6	Cedar	TO BE REMOVED	
2202	6	Cedar	TO BE REMOVED	
2203	6	Cedar	TO BE REMOVED	
2204	6	Cedar	TO BE REMOVED	
2205	6	Cedar	TO BE REMOVED	
2206	6	Cedar	TO BE REMOVED	
2207	6	Cedar	TO BE REMOVED	
2208	6	Cedar	TO BE REMOVED	
2209	6	Cedar	TO BE REMOVED	
2210	6	Cedar	TO BE REMOVED	
2211	6	Cedar	TO BE REMOVED	
2212	6	Cedar	TO BE REMOVED	
2213	6	Cedar	TO BE REMOVED	
2214	6	Cedar	TO BE REMOVED	
2215	6	Cedar	TO BE REMOVED	
2216	6	Cedar	TO BE REMOVED	
2217	6	Cedar	TO BE REMOVED	
2218	6	Cedar	TO BE REMOVED	
2219	6			