



# DEVELOPMENT APPLICATION

City of Rockwall  
Planning and Zoning Department  
385 S. Goliad Street  
Rockwall, Texas 75087

### STAFF USE ONLY

PLANNING & ZONING CASE NO. \_\_\_\_\_

**NOTE:** THE APPLICATION IS NOT CONSIDERED ACCEPTED BY THE CITY UNTIL THE PLANNING DIRECTOR AND CITY ENGINEER HAVE SIGNED BELOW.

DIRECTOR OF PLANNING: \_\_\_\_\_

CITY ENGINEER: \_\_\_\_\_

PLEASE CHECK THE APPROPRIATE BOX BELOW TO INDICATE THE TYPE OF DEVELOPMENT REQUEST [SELECT ONLY ONE BOX]:

#### PLATTING APPLICATION FEES:

- MASTER PLAT (\$100.00 + \$15.00 ACRE) <sup>1</sup>
- PRELIMINARY PLAT (\$200.00 + \$15.00 ACRE) <sup>1</sup>
- FINAL PLAT (\$300.00 + \$20.00 ACRE) <sup>1</sup>
- REPLAT (\$300.00 + \$20.00 ACRE) <sup>1</sup>
- AMENDING OR MINOR PLAT (\$150.00)
- PLAT REINSTATEMENT REQUEST (\$100.00)

#### SITE PLAN APPLICATION FEES:

- SITE PLAN (\$250.00 + \$20.00 ACRE) <sup>1</sup>
- AMENDED SITE PLAN/ELEVATIONS/LANDSCAPING PLAN (\$100.00)

#### ZONING APPLICATION FEES:

- ZONING CHANGE (\$200.00 + \$15.00 ACRE) <sup>1</sup>
- SPECIFIC USE PERMIT (\$200.00 + \$15.00 ACRE) <sup>1&2</sup>
- PD DEVELOPMENT PLANS (\$200.00 + \$15.00 ACRE) <sup>1</sup>

#### OTHER APPLICATION FEES:

- TREE REMOVAL (\$75.00)
- VARIANCE REQUEST/SPECIAL EXCEPTIONS (\$100.00) <sup>2</sup>

#### NOTES:

<sup>1</sup> IN DETERMINING THE FEE, PLEASE USE THE EXACT ACREAGE WHEN MULTIPLYING BY THE PER ACRE AMOUNT. FOR REQUESTS ON LESS THAN ONE ACRE, ROUND UP TO ONE (1) ACRE.  
<sup>2</sup> A \$1,000.00 FEE WILL BE ADDED TO THE APPLICATION FEE FOR ANY REQUEST THAT INVOLVES CONSTRUCTION WITHOUT OR NOT IN COMPLIANCE TO AN APPROVED BUILDING PERMIT.

### PROPERTY INFORMATION [PLEASE PRINT]

ADDRESS

*3185 Ridge Rd*

SUBDIVISION

LOT

BLOCK

GENERAL LOCATION

### ZONING, SITE PLAN AND PLATTING INFORMATION [PLEASE PRINT]

CURRENT ZONING

CURRENT USE

PROPOSED ZONING

PROPOSED USE

ACREAGE

LOTS [CURRENT]

LOTS [PROPOSED]

**SITE PLANS AND PLATS:** BY CHECKING THIS BOX YOU ACKNOWLEDGE THAT DUE TO THE PASSAGE OF HB3167 THE CITY NO LONGER HAS FLEXIBILITY WITH REGARD TO ITS APPROVAL PROCESS, AND FAILURE TO ADDRESS ANY OF STAFF'S COMMENTS BY THE DATE PROVIDED ON THE DEVELOPMENT CALENDAR WILL RESULT IN THE DENIAL OF YOUR CASE.

### OWNER/APPLICANT/AGENT INFORMATION [PLEASE PRINT/CHECK THE PRIMARY CONTACT/ORIGINAL SIGNATURES ARE REQUIRED]

OWNER

*Richard L. Stokes*

APPLICANT

*EVAN STOKET*

CONTACT PERSON

CONTACT PERSON

ADDRESS

*3185 Ridge Rd*

ADDRESS

*3185 Ridge Rd*

CITY, STATE & ZIP

*Rockwall TX 75087*

CITY, STATE & ZIP

*Rockwall TX 75032*

PHONE

*214-621-6069*

PHONE

*972-834-8004*

E-MAIL

*rich@stokedoutservices.com*

E-MAIL

*EVAN@stokedoutconstruction.com*

### NOTARY VERIFICATION [REQUIRED]

BEFORE ME, THE UNDERSIGNED AUTHORITY, ON THIS DAY PERSONALLY APPEARED Richard Lee Stokes [OWNER] THE UNDERSIGNED, WHO STATED THE INFORMATION ON THIS APPLICATION TO BE TRUE AND CERTIFIED THE FOLLOWING:

"I HEREBY CERTIFY THAT I AM THE OWNER FOR THE PURPOSE OF THIS APPLICATION; ALL INFORMATION SUBMITTED HEREIN IS TRUE AND CORRECT; AND THE APPLICATION FEE OF \$ 20,000 TO COVER THE COST OF THIS APPLICATION, HAS BEEN PAID TO THE CITY OF ROCKWALL ON THIS THE 14th DAY OF March 2024. BY SIGNING THIS APPLICATION, I AGREE THAT THE CITY OF ROCKWALL (I.E. "CITY") IS AUTHORIZED AND PERMITTED TO PROVIDE INFORMATION CONTAINED WITHIN THIS APPLICATION TO THE PUBLIC. THE CITY IS ALSO AUTHORIZED AND PERMITTED TO REPRODUCE ANY COPYRIGHTED INFORMATION SUBMITTED IN CONJUNCTION WITH THIS APPLICATION, IF SUCH REPRODUCTION IS ASSOCIATED OR IN RESPONSE TO A REQUEST FOR PUBLIC INFORMATION."


GIVEN UNDER MY HAND AND SEAL OF OFFICE ON THIS THE 14th DAY OF March 2024.

OWNER'S SIGNATURE

*[Signature]*

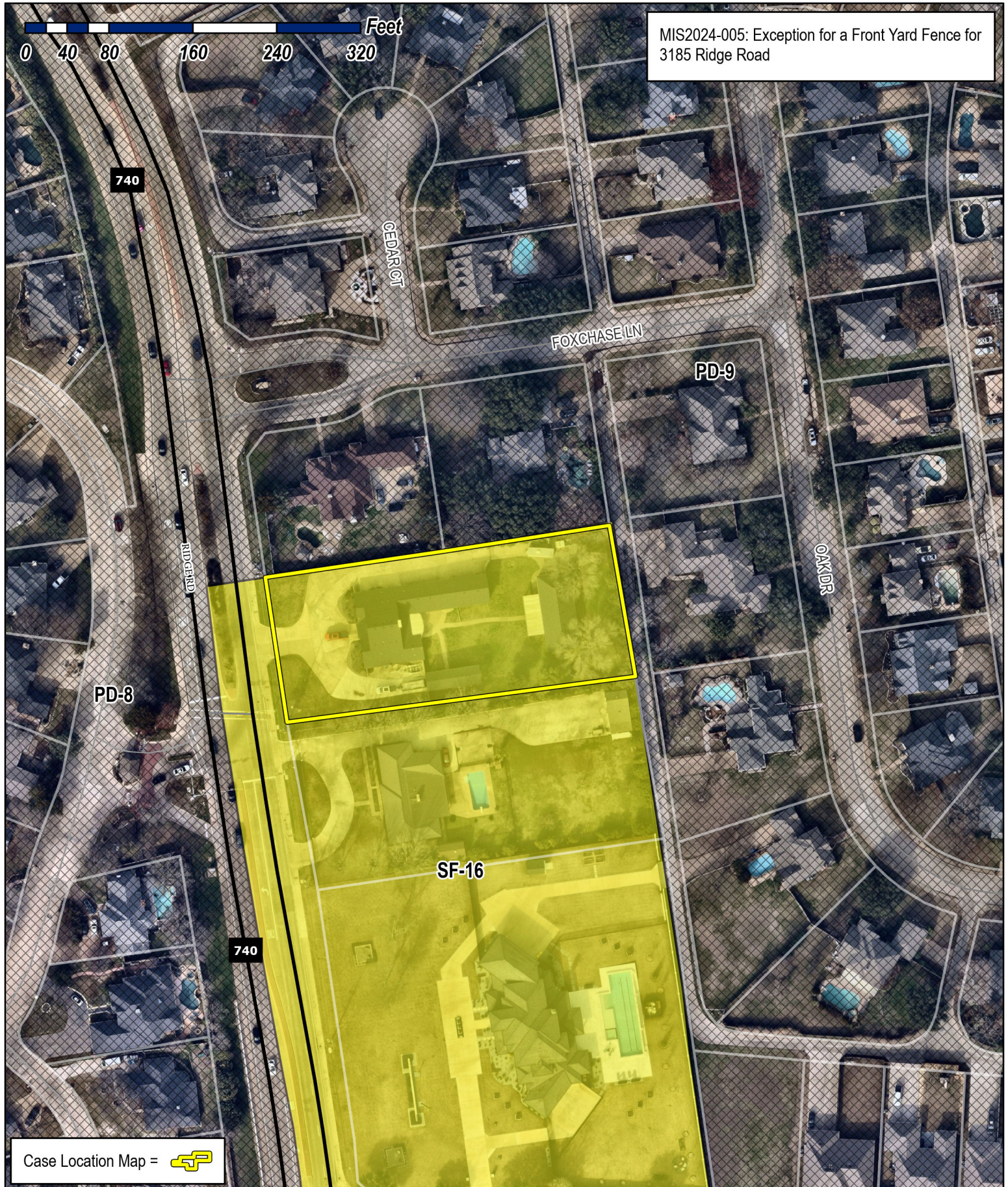
NOTARY PUBLIC IN AND FOR THE STATE OF TEXAS

*[Signature]*



MY COMMISSION EXPIRES 01-19-2027





MIS2024-005: Exception for a Front Yard Fence for 3185 Ridge Road

Case Location Map = 



# City of Rockwall

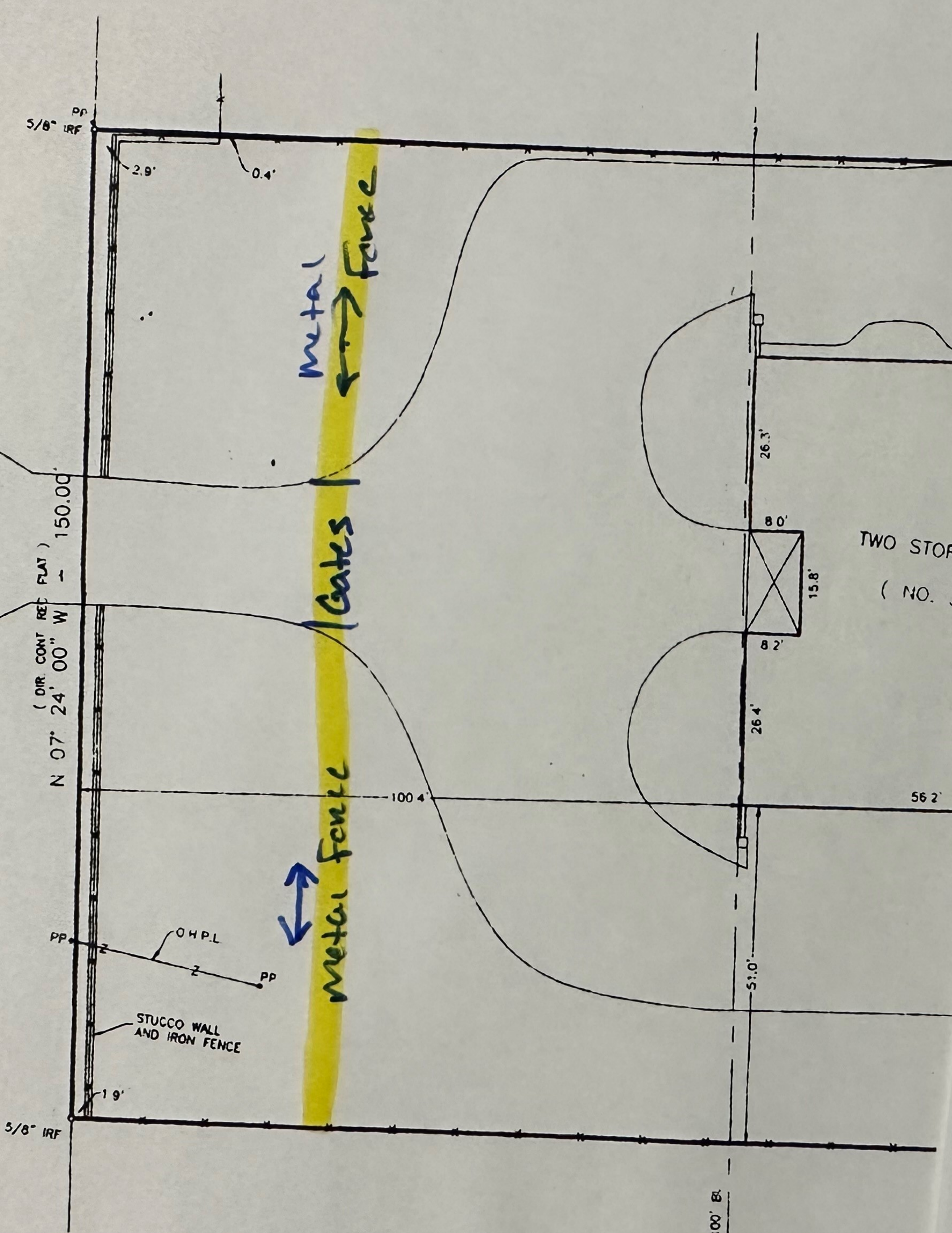
Planning & Zoning Department  
 385 S. Goliad Street  
 Rockwall, Texas 75087  
 (P): (972) 771-7745  
 (W): www.rockwall.com

The City of Rockwall GIS maps are continually under development and therefore subject to change without notice. While we endeavor to provide timely and accurate information, we make no guarantees. The City of Rockwall makes no warranty, express or implied, including warranties of merchantability and fitness for a particular purpose. Use of the information is the sole responsibility of the user.



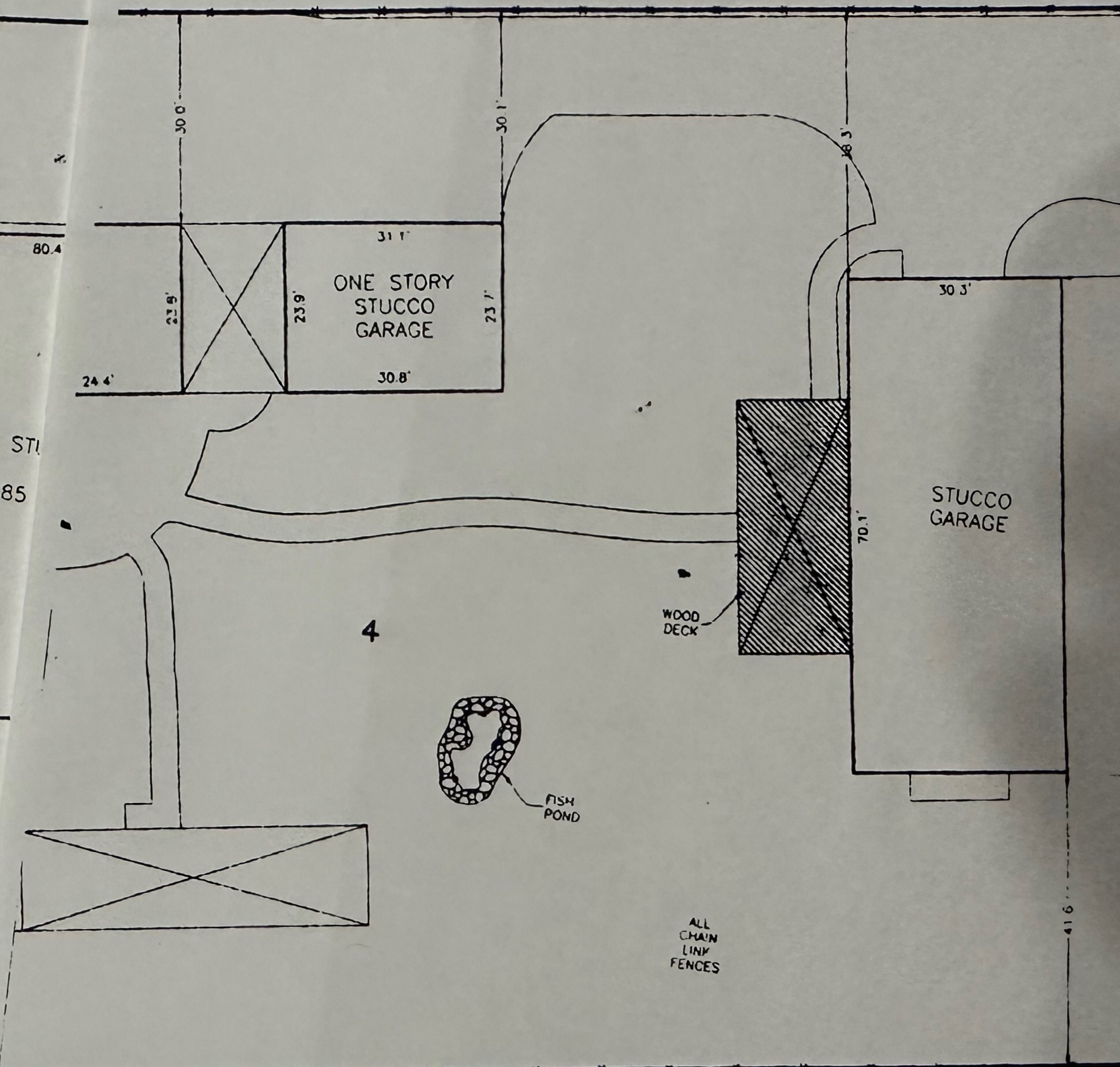


NORTH



TWO STORY STU  
( NO. 3185

E - 350.00'



Handwritten signature and name: *[Signature]*  
Stones















