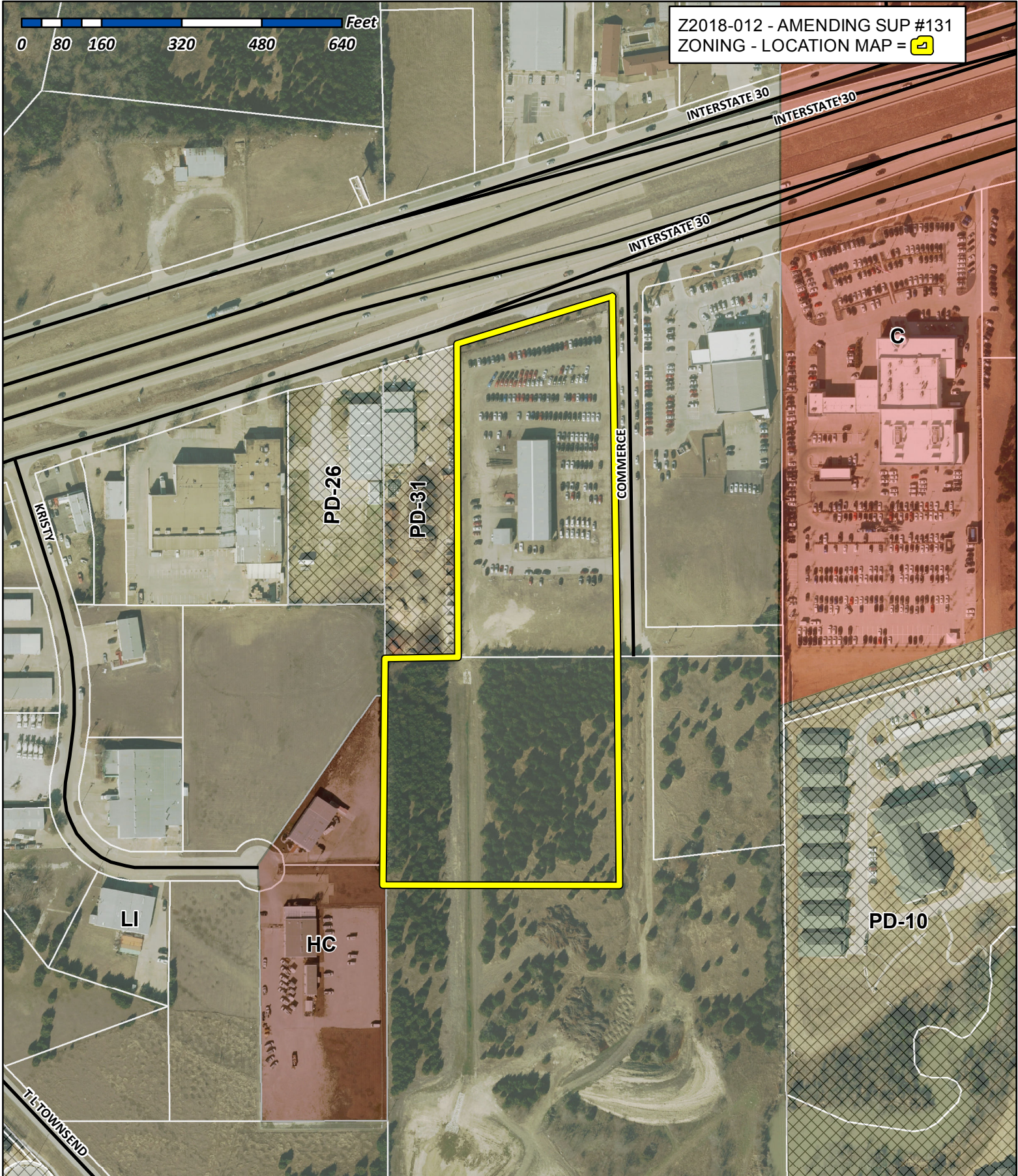


0 80 160 320 480 640 Feet


Z2018-012 - AMENDING SUP #131  
ZONING - LOCATION MAP = 



# City of Rockwall

Planning & Zoning Department  
385 S. Goliad Street  
Rockwall, Texas 75032  
(P): (972) 771-7745  
(W): [www.rockwall.com](http://www.rockwall.com)

The City of Rockwall GIS maps are continually under development and therefore subject to change without notice. While we endeavor to provide timely and accurate information, we make no guarantees. The City of Rockwall makes no warranty, express or implied, including warranties of merchantability and fitness for a particular purpose. Use of the information is the sole responsibility of the user.

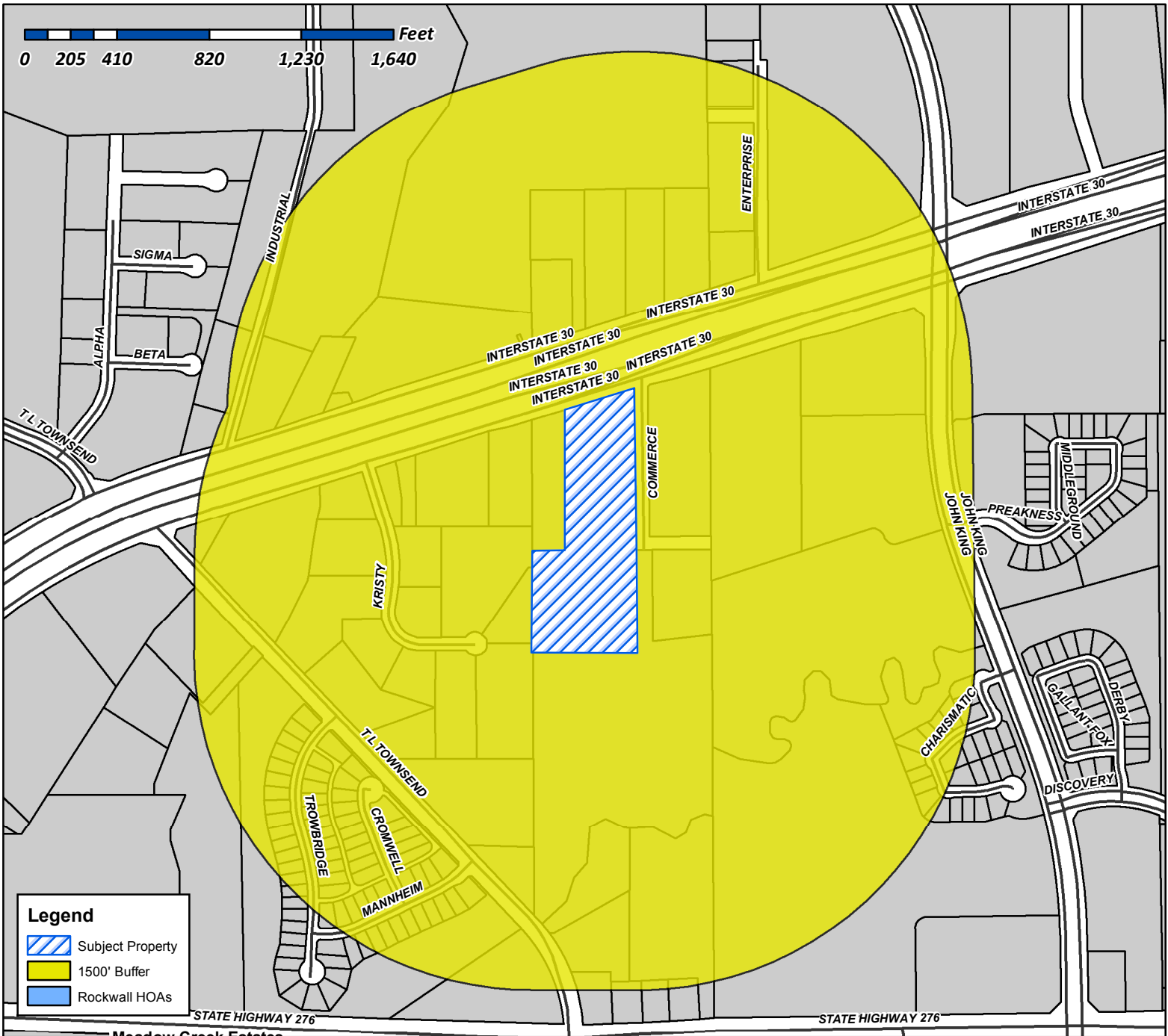




# City of Rockwall

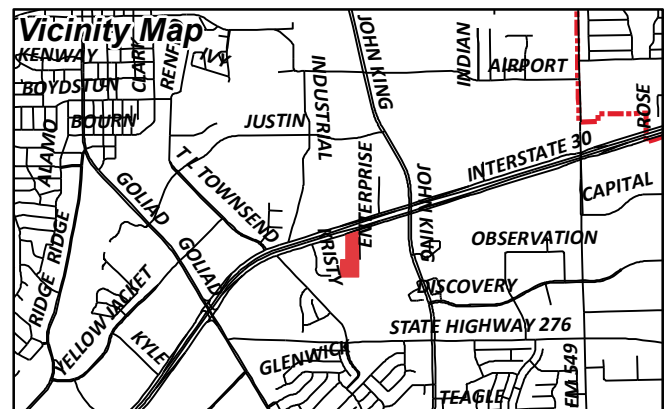
Planning & Zoning Department  
385 S. Goliad Street  
Rockwall, Texas 75087  
(P): (972) 771-7745  
(W): www.rockwall.com

The City of Rockwall GIS maps are continually under development and therefore subject to change without notice. While we endeavor to provide timely and accurate information, we make no guarantees. The City of Rockwall makes no warranty, express or implied, including warranties of merchantability and fitness for a particular purpose. Use of the information is the sole responsibility of the user.



**Case Number:** Z2018-012  
**Case Name:** Amending SUP #131  
**Case Type:** Zoning  
**Zoning:** Light Industrial (LI) District  
**Case Address:** 1530 E. IH-30

**Date Created:** 02/21/2018  
**For Questions on this Case Call** (972) 771-7745

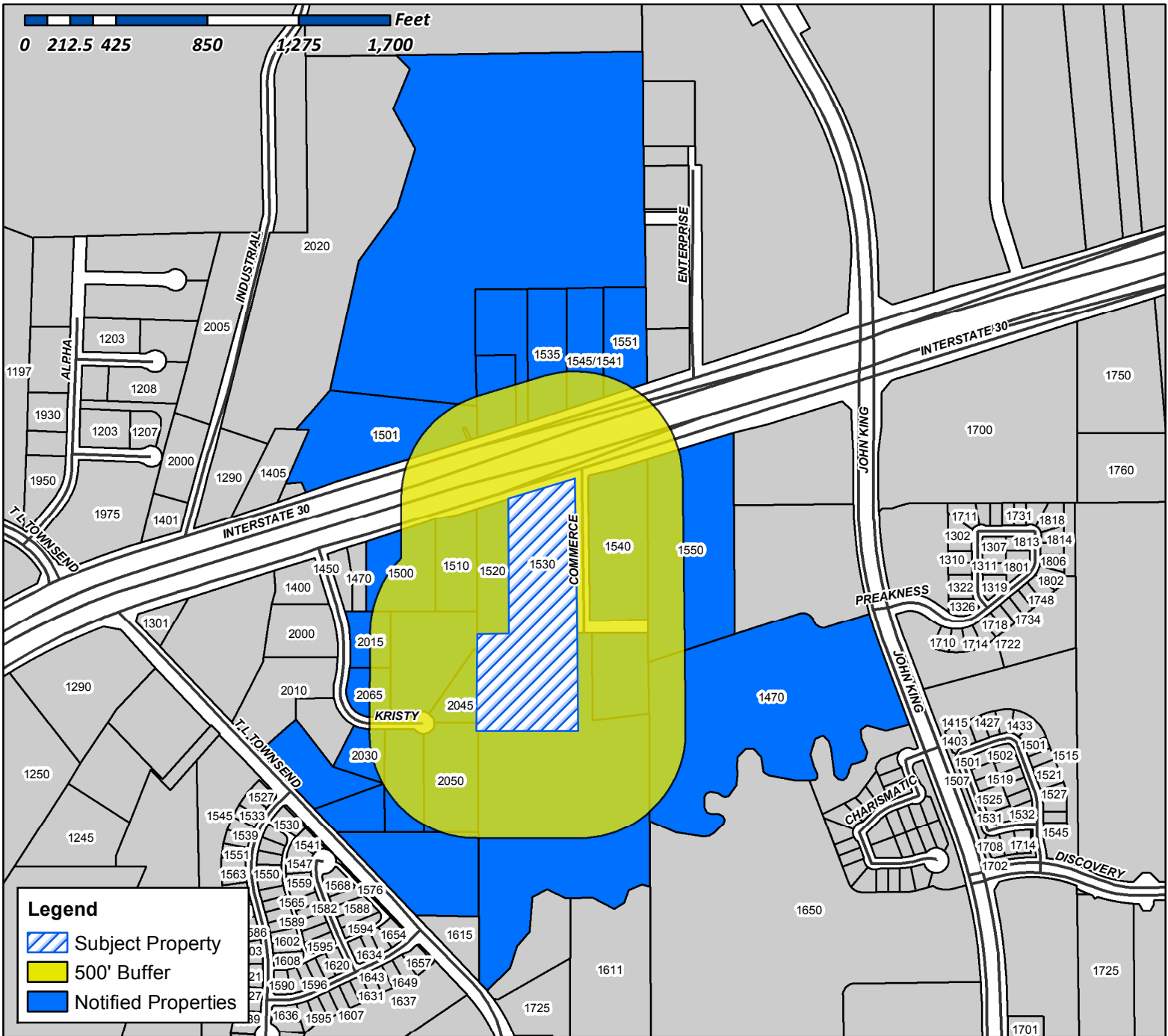




# City of Rockwall

Planning & Zoning Department  
385 S. Goliad Street  
Rockwall, Texas 75087  
(P): (972) 771-7745  
(W): www.rockwall.com

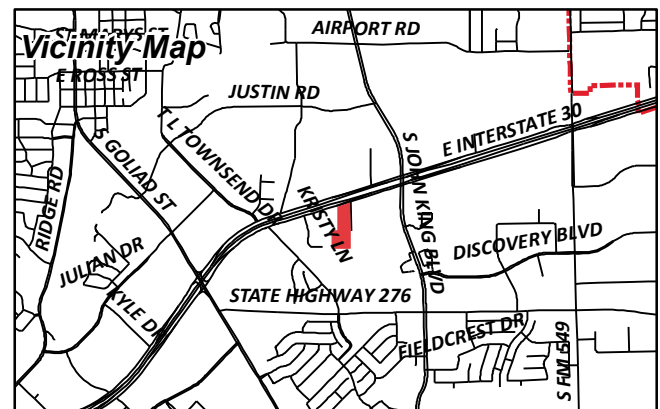
The City of Rockwall GIS maps are continually under development and therefore subject to change without notice. While we endeavor to provide timely and accurate information, we make no guarantees. The City of Rockwall makes no warranty, express or implied, including warranties of merchantability and fitness for a particular purpose. Use of the information is the sole responsibility of the user.



**Case Number:** Z2018-012  
**Case Name:** Amending SUP #131  
**Case Type:** Zoning  
**Zoning:** Light Industrial (LI) District  
**Case Address:** 1530 E. IH-30

**Date Created:** 02/21/2018

**For Questions on this Case Call (972) 771-7745**



CURRENT RESIDENT  
1470 S JOHN KING BLVD  
ROCKWALL, TX 75032

MULTI-METAL & MFG CO INC  
1500 E INTERSTATE 30  
ROCKWALL, TX 75087

CURRENT RESIDENT  
1501 W I 30  
ROCKWALL, TX 75032

CURRENT RESIDENT  
1510 E I30  
ROCKWALL, TX 75032

CURRENT RESIDENT  
1520 E I30  
ROCKWALL, TX 75032

CURRENT RESIDENT  
1530 S I30  
ROCKWALL, TX 75032

MCCALLUM V LTD  
1535 E INTERSTATE 30  
ROCKWALL, TX 75087

1540 EAST IH 30 ROCKWALL LLC  
1540 EAST IH 30  
ROCKWALL, TX 75087

CURRENT RESIDENT  
1545/1541 I30  
ROCKWALL, TX 75032

CURRENT RESIDENT  
1550 E I30  
ROCKWALL, TX 75032

AM ROCKWALL INVESTMENTS LP  
1551 E INTERSTATE 30 0  
ROCKWALL, TX 75087

REALTY HOLDINGS OF ROCKWALL LLC  
1925 CEDAR SPRINGS ROAD 0  
DALLAS, TX 75201

CURRENT RESIDENT  
2015 KRISTY LN  
ROCKWALL, TX 75032

CURRENT RESIDENT  
2030 KRISTY LN  
ROCKWALL, TX 75032

2731 MC PROPERTIES CORPORATION  
2045 KRISTY LN  
ROCKWALL, TX 75032

CURRENT RESIDENT  
2050 KRISTY LN  
ROCKWALL, TX 75032

MOORE MICHAEL E & MARIJANE  
2065 KRISTY LANE  
ROCKWALL, TX 75032

MOORE MICHAEL E & MARIJANE  
2065 KRISTY LN  
ROCKWALL, TX 75032

BRE MF ROCKWALL LLC  
233 S WACKER DR 0  
CHICAGO, IL 60606

DVB FAMILY LIMITED PARTNERSHIP  
2421 KATHRYN DR  
HEATH, TX 75032

KAFKA TERRY B  
5454 LA SIERRA DR 0  
DALLAS, TX 75231

DYNACAP HOLDINGS LTD &  
709 W RUSK ST 0  
ROCKWALL, TX 75087

OWENS REAL ESTATE INVESTMENTS LLC  
7156 HUNT LN  
ROCKWALL, TX 75087

WAY BILL & JERRY FAMILY TRUST  
8441 S FM 549  
ROCKWALL, TX 75032

WAY BILL & JERRY  
8441 S FM 549  
ROCKWALL, TX 75032

BODIN CONCRETE LP  
PO BOX 109  
ROWLETT, TX 75030

HAWN HOLDINGS LC  
PO BOX 1688  
ROCKWALL, TX 75087

HAWN HOLDINGS LC  
PO BOX 1870  
ROCKWALL, TX 75087

ROCKWALL CREDIT SERVICES L C  
PO BOX 1870  
ROCKWALL, TX 75087

ROCKWALL STEEL CO INC  
PO BOX 729  
TERRELL, TX 75160

ROCKWALL RENTAL PROPERTIES LP  
PO BOX 818  
TERRELL, TX 75160

DAVIS FORREST B  
PO BOX 826  
FATE, TX 75132

COLLIN G PROPERTIES LTD  
PO BOX 847  
ROCKWALL, TX 75087

# CLAY COOLEY HYUNDAI OF ROCKWALL

1540 I-30 EAST  
ROCKWALL, TEXAS 75087  
972-722-6365

ROCKWALL CITY COUNCIL  
City Hall- 385 Goliad  
Rockwall, Texas 75087

Re: Request to amend current SUP at 1530 E IH 30  
Rockwall, Texas 75087

Dear honorable Council Members;

Please let this letter serve as our formal request to amend the current SUP to consider allowing Clay Cooley to demolish the building located at 1530 E IH 30 Rockwall, Texas 78087 in lieu of installing some materials to the exterior façade. Thank you for your consideration regarding our request.

Sincerely,

  
Clay E. Copley  
Owner

CITY OF ROCKWALL

ORDINANCE NO. 15-05

SPECIFIC USE PERMIT NO. S-131

AN ORDINANCE OF THE CITY COUNCIL OF THE CITY OF ROCKWALL, TEXAS, AMENDING THE UNIFIED DEVELOPMENT CODE [*ORDINANCE NO. 04-38*] OF THE CITY OF ROCKWALL, TEXAS, AS PREVIOUSLY AMENDED, SO AS TO AMEND SPECIFIC USE PERMIT NO. S-107 TO ALLOW FOR A NEW MOTOR VEHICLE DEALERSHIP ON A TEN (10) ACRE TRACT OF LAND IDENTIFIED AS TRACTS 4 & 4-02 OF THE N. M. BALLARD SURVEY, ABSTRACT NO. 24, AND THE A. HANNA SURVEY, ABSTRACT NO. 99, CITY OF ROCKWALL, ROCKWALL COUNTY, TEXAS; PROVIDING FOR SPECIAL CONDITIONS; PROVIDING FOR A PENALTY OR FINE NOT TO EXCEED THE SUM OF TWO THOUSAND DOLLARS (\$2,000.00) FOR EACH OFFENSE; PROVIDING FOR A SEVERABILITY CLAUSE; PROVIDING FOR A REPEALER CLAUSE; PROVIDING FOR AN EFFECTIVE DATE.

**WHEREAS**, a request has been made by Zack Amick of Gordon Rockwall Investments, LLC on behalf of Keith Young for the purpose of amending Specific Use Permit No. 107 to allow a *New Motor Vehicle Dealership* on a ten (10) acre tract of land identified as Tracts 4 & 4-02 of the N. M. Ballard Survey, Abstract No. 24 and the A. Hanna Survey, Abstract No. 99, City of Rockwall, Rockwall County, Texas, zoned Light Industrial (LI) District, located within the IH-30 Overlay (IH-30 OV) District, and more specifically described in *Exhibit 'A'* of this ordinance, which herein after shall be referred to as the *Subject Property* and incorporated by reference herein; and

**WHEREAS**, the Planning and Zoning Commission of the City of Rockwall and the governing body of the City of Rockwall, in compliance with the laws of the State of Texas and the ordinances of the City of Rockwall, have given the requisite notices by publication and otherwise, and have held public hearings and afforded a full and fair hearing to all property owners generally, and to all persons interested in and situated in the affected area and in the vicinity thereof, the governing body in the exercise of its legislative discretion has concluded that the Unified Development Code [*Ordinance No. 04-38*] of the City of Rockwall should be amended as follows:

**NOW AND THEREFORE, BE IT ORDAINED BY THE CITY COUNCIL OF THE CITY OF ROCKWALL, TEXAS:**

**SECTION 1.** That the enactment of this Specific Use Permit (SUP) Ordinance shall supersede all requirements stipulated in *Ordinance No. 13-13*;

**SECTION 2.** That the Unified Development Code [*Ordinance No. 04-38*] of the City of Rockwall, as heretofore amended, be and the same is hereby amended so as to grant a Specific Use Permit (SUP) allowing for the establishment of a *New Motor Vehicle Dealership* within a Light Industrial (LI) District as stipulated by Article IV, *Permissible Uses*, of the Unified Development Code on the *Subject Property*;

**SECTION 3.** That the *Subject Property* shall be developed and/or used only in the manner and for the purposes described in this Specific Use Permit (SUP) ordinance and as stipulated by Section 2.1.10, *Distribution and Storage*, of Article IV, *Permissible Uses*; Section 5.1, *General Industrial District Standards*; Section 5.3, *Light Industrial (LI) District*, of Article IV, *District Development Standards*; Section 6.6, *IH-30 Overlay (IH-30 OV) District* of the Unified Development Code [*Ordinance No. 04-38*] as heretofore amended, as amended herein by granting of this zoning change, and as may be amended in the future, and shall be subject to the additional following operational conditions and compliance standards:

### 3.1 COMPLIANCE STANDARDS

Approval of this ordinance in accordance with Section 8.3, *Council Approval or Denial*, of Article II, *Authority and Administrative Procedures*, of the Unified Development Code (UDC) will require compliance to the following standards:

- 1) This Specific Use Permit (SUP) shall be subject to review by Planning Department staff and/or the Planning and Zoning Commission and City Council within three (3) years of the effective date of the ordinance. At the time of review, Planning Department staff shall be required to review the completeness of the improvements outline in the applicant's letter contained in *Exhibit 'B'* of this ordinance and listed as follows:
  - (i) *Phase 1.* Engineering plans addressing paving, drainage, and etcetera shall be approved by the Engineering Department. The storm water/drainage and detention pond shall be permitted and accepted by the City.
  - (ii) *Phase 2.* All concrete paving depicted on the *Concept Plan* in *Exhibit 'C'* of this ordinance shall be permitted and accepted by the City.
  - (iii) *Phase 3.* Remodel of existing building façade in conformance with the *Building Elevations* contained in *Exhibit 'D'* of this ordinance shall be permitted and accepted by the City.

Should the improvements be complete staff shall provide a report to the Planning and Zoning Commission and City Council indicating conformance to the requirements of this ordinance, and operation of the *New Motor Vehicle Dealership* shall be permitted to continue under the requirements of this ordinance and the Unified Development Code (UDC). Should the improvements be incomplete this SUP ordinance shall automatically expire.

- 2) Should the *Subject Property* continued to be operated as an outside storage/outside display lot for new vehicles in conjunction with the adjacent *New Motor Vehicle Dealership* (*i.e. S-094*) then no Certificate of Occupancy (CO) shall be required. Upon changing the use to a standalone *New Motor Vehicle Dealership*, a Certificate of Occupancy (CO) shall be required for the change of use.
- 3) Should any business or establishment operating under the guidelines of this ordinance fail to meet the minimum operational requirements set forth herein and outline in the Unified Development Code (UDC), the City Council may -- *after proper notice* -- initiate proceedings before the City Council to revoke this SUP ordinance.



### 3.2 OPERATIONAL CONDITIONS

The following conditions pertain to the operation of a *New Motor Vehicle Dealership* on the *Subject Property*, and conformance to these operational conditions is required for continued operation:

- 1) All development on the *Subject Property* shall be in conformance to the *Concept Plan* depicted in *Exhibit 'C'* of this ordinance;
- 2) The rehabilitation of the existing structure on the *Subject Property* shall conform to the *Concept Building Elevations* depicted in *Exhibit 'D'* of this ordinance;
- 3) Should the use of the subject property become independent of the adjacent *New Motor Vehicle Dealership [Young Hyundai]* (*i.e. any event that would require a separate Certificate of Occupancy [CO] to be issued*) and development not conforming to *Exhibits 'C' and 'D'* of this ordinance is proposed, a new site plan submittal shall be required to be submitted, reviewed and approved by the Planning and Zoning Commission and/or City Council in accordance with the requirements of the Unified Development Code;
- 4) All motor vehicles shall be required to be parked on an all-weather surface (*i.e. concrete or asphalt*) upon the completion of the three (3) year time period established in *Section 3.1* of this SUP ordinance.;
- 5) The redevelopment of the *Subject Property* shall generally be in conformance with the timeline established by the applicant's letter contained in *Exhibit 'B'* of this ordinance, and shall be reviewed by staff for compliance upon receipt of an application for renewal; and,
- 6) The operation of the *Subject Property* shall conform to all federal, state and local standards.

**SECTION 4.** That the official zoning map of the City of Rockwall be corrected to reflect the changes described herein.


**SECTION 5.** That all ordinances of the City of Rockwall in conflict with the provisions of this ordinance be, and the same are hereby repealed to the extent of that conflict.

**SECTION 6.** Any person, firm, or corporation violating any of the provisions of this ordinance shall be deemed guilty of a misdemeanor and upon conviction shall be punished by a penalty of fine not to exceed the sum of *TWO THOUSAND DOLLARS* (\$2,000.00) for each offence and each and every day such offense shall continue shall be deemed to constitute a separate offense.

**SECTION 7.** If any section of provision of this ordinance or the application of that section or provision to any person, firm, cooperation, situation or circumstance is for any reason judged invalid, the adjudication shall not affect any other section or provision of this ordinance or the application of any other section or provision to any other person, firm, corporation, situation or circumstance, and the City Council declares that it would have to adopted the valid portions and applications of the ordinance without the invalid parts and to this end the provisions of this ordinance shall remain in full force and effect.

**SECTION 8.** That this ordinance shall take effect immediately from and after its passage and the publication of the caption of said ordinance as the law in such cases provides.


**PASSED AND APPROVED BY THE CITY COUNCIL OF THE CITY OF ROCKWALL, TEXAS,  
THIS THE 2<sup>ND</sup> DAY OF MARCH, 2015.**



---

Jim Pruitt, Mayor

**ATTEST:**




---

Kristy Ashberry, City Secretary



**APPROVED AS TO FORM:**



---

Frank J. Garza, City Attorney

1<sup>st</sup> Reading: 02-16-2015

2<sup>nd</sup> Reading: 03-02-2015

*Exhibit 'A': Legal Description*

**BEING** a 10.000 acre tract or parcel of land lying and being situated in the N. M. BALLARD SURVEY, Abstract 24, and the A. HANNA SURVEY, Abstract 99, in the City of Rockwall, Rockwall County, Texas and being that certain tract described in Special Warranty Deed to Gordon Rockwall Investments, LLC, recorded in Volume 6959, Page 100, Deed Records, Rockwall County, Texas (D.R.R.C.T.) and a portion of that certain tract described in deed to Thomas Real Estate, LP, recorded in Volume 1507, Page 203, D.R.R.C.T.; and being more particularly described by metes and bounds as follows:

**BEGINNING** at an aluminum TxDOT monument at the southern end of a corner clip located at the intersection of the southerly right-of-way line of Interstate Highway 30 (a variable width right-of-way) and the west right-of-way line of Commerce Street (a 60-foot wide right-of-way per Cabinet F, Slide 379, Map Records, Rockwall County, Texas);

**THENCE** South 00 degrees 40 minutes 20 seconds East, along the east line of said Gordon Rockwall tract and said west right-of-way line, a distance of 707.36 feet to a 3/8 inch iron rod found for the southeast corner of said Gordon Rockwall tract and the southwest corner of said right-of-way of Commerce Street; said found iron rod also being located at an angle point in the north line of said Thomas Real Estate tract;

**THENCE** South 00 degrees 35 minutes 03 seconds East, crossing said Thomas Real Estate tract, a distance of 469.11 feet to a point for corner;

**THENCE** South 89 degrees 24 minutes 57 seconds West, continuing to cross said Thomas Real Estate tract, a distance of 472.60 feet to a point on the west line of said Thomas Real Estate tract;

**THENCE** North 00 degrees 21 minutes 13 seconds West, along the west line of said Thomas Real Estate tract, a distance of 468.78 feet to a 112 inch iron rod found for the northwest corner of said Thomas Real Estate tract and the southwest corner of that certain tract described in General Warranty Deed to Rockwall Credit Services, L.C., recorded in Volume 4314, Page 34, D.R.R.C.T.;

**THENCE** North 89 degrees 22 minutes 30 seconds East along the common line of the said Thomas Real Estate tract and said Rockwall Credit Services, L.C. tract, a distance of 153.71 feet to a point for corner; said point being the southeast corner of the Rockwall Credit Services, L.C. tract and the southwest corner of the Gordon Rockwall tract;

**THENCE** North 00 degrees 41 minutes 38 seconds West, continuing along the common line of said Rockwall Credit tract and Gordon Rockwall tract, a distance of 629.40 feet to a point for corner in the south right-of-way line of the aforementioned Interstate Highway 30, same point being the northeast corner of said Rockwall Credit tract and the northwest corner of said Gordon Rockwall tract;

**THENCE** North 72 degrees 46 minutes 00 seconds East, continuing along said south right-of-way line and along the north line of said Gordon Rockwall tract, a distance of 308.48 feet to a point for the northern end of the aforementioned corner clip;

**THENCE** South 65 degrees 17 minutes 09 seconds East, along said corner clip, a distance of 23.86 feet to the Point of Beginning and containing 10.000 Acres (435,600 Square Feet) of land.

**NOTE:** The Basis of Bearings for this description is the deed to Thomas Real Estate, LP, recorded in Volume 1507, Page 203, D.R.R.C.T. This description is based upon a compilation of public records.

*Exhibit 'B': Applicant's Letter*

January 23, 2015

Robert LaCroix, AICP  
Director of Planning  
Planning and Zoning  
City of Rockwall  
385 South Goliad Street  
Rockwall, TX 75087

Subject: 1530 IH-30 East, Rockwall, Texas Special Use Permit

Dear Mr. LaCroix,

The purpose of this letter is to request a change to our existing Specific Use Permit. As you know, this property currently has an SUP that was approved by City Council on 06/03/2013 allowing outside storage and display of motor vehicles. This SUP has a time limitation of 3 years. Our business is growing and we would like to expand.

The capital investment required to improve the property for our use is significant and we respectfully request a Specific Use Permit allowing for a "Motor Vehicle Dealership, New" on the subject 10.00-acre tract of land with existing buildings located at 1530 Interstate Highway 30 East, Rockwall, Texas.

Listed below is an outline of planned improvements for the property. We intend to complete the work in 3 phases over a 3 year period of time.

Phase 1: Engage a civil engineer to provide plans meeting city approval for phased development that address paving, drainage, utilities etc. Complete storm drainage and detention pond within 12 months of receiving counsel approved SUP.

Phase 2: Concrete paving improvements will be completed within 24 months of receiving counsel approved SUP.

Phase 3: Within 36 months of receiving counsel approved SUP. Remodel the existing building façade with new exterior elevations that includes masonry, storefront glazing and other items that would be similar to our existing dealership.

Sincerely,



Zack Amick  
Gordon Rockwall Investments, LLC  
1551 E. IH 30, Suite 100  
Rockwall, TX 75087  
214-507-9831

Exhibit 'C': Concept Plan

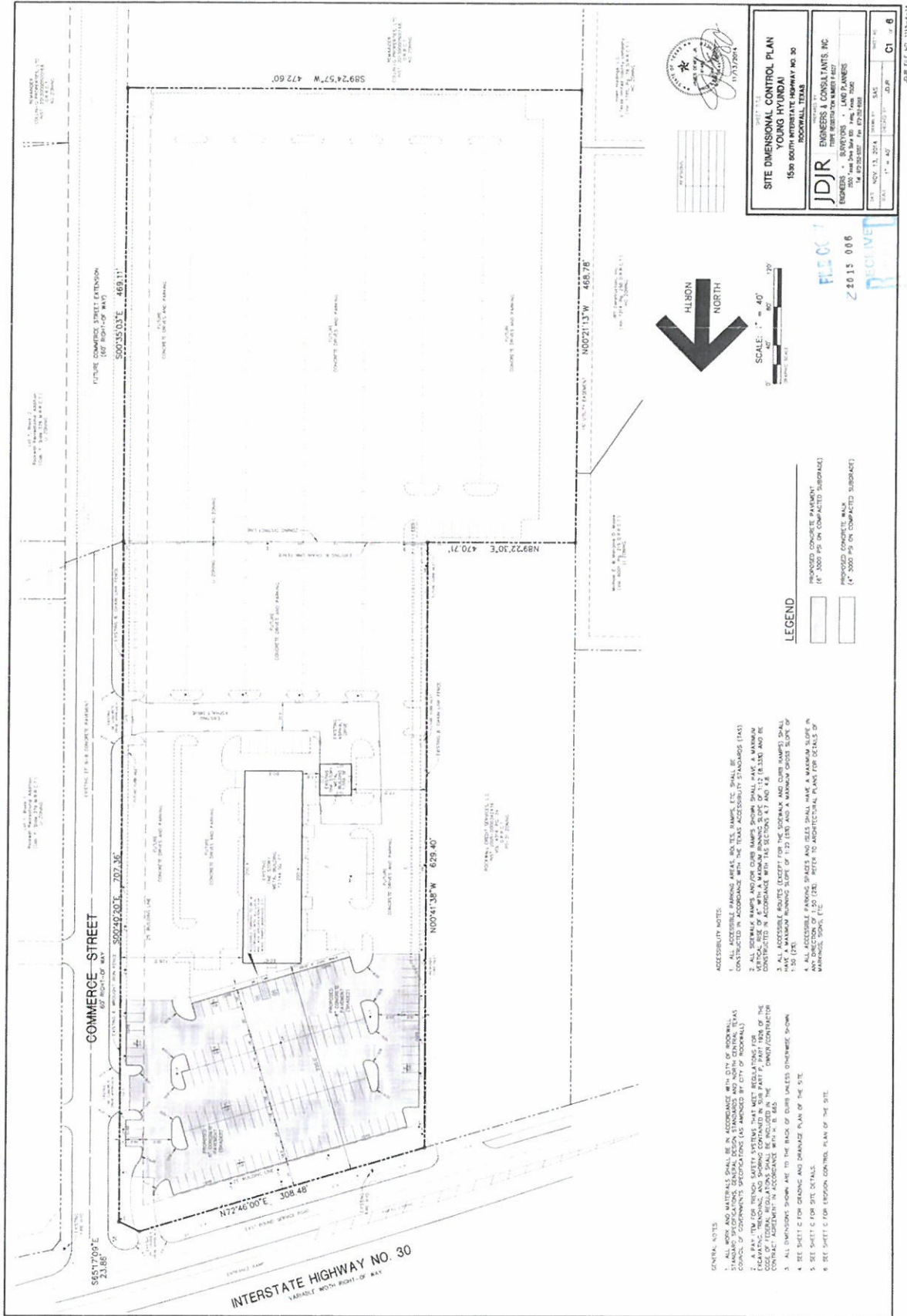


Exhibit 'D': Building Elevations

① 3D View 1

**YOUNG HYUNDAI**  
1530 E. I-30  
ROCKWALL, TX 75087

② ELEVATION 2 (15'-0" x 17'-0")

③ ELEVATION 3 (15'-0" x 17'-0")

④ SECTION 4 (15'-0" x 17'-0")

**FILE COPY**

**RECORDED**  
JAN 20 2015  
BY: Z2015 006

⑤ SECTION 5 (15'-0" x 17'-0")

THIS DOCUMENT IS FOR INTERIM REVIEW ONLY. IT IS NOT TO BE USED FOR CONSTRUCTION, PERMITTING, OR ANY OTHER PURPOSES.  
RODNEY C. ST. JOHN  
REGISTERED ARCHITECT  
- TEXAS - NO. 14381

**PHILLIPS ARCHITECTS INTERNATIONAL**  
PHILLIPS ARCHITECTS INTERNATIONAL  
1530 E. I-30, SUITE 1500  
ROCKWALL, TEXAS 75087

PROJECT: YOUNG HYUNDAI  
1530 E. I-30  
ROCKWALL, TX

Project Number: 2015-006  
Date: 1/15/15  
Author: RJS  
Checker: RJS

CONCEPT DRAWINGS

**A101**