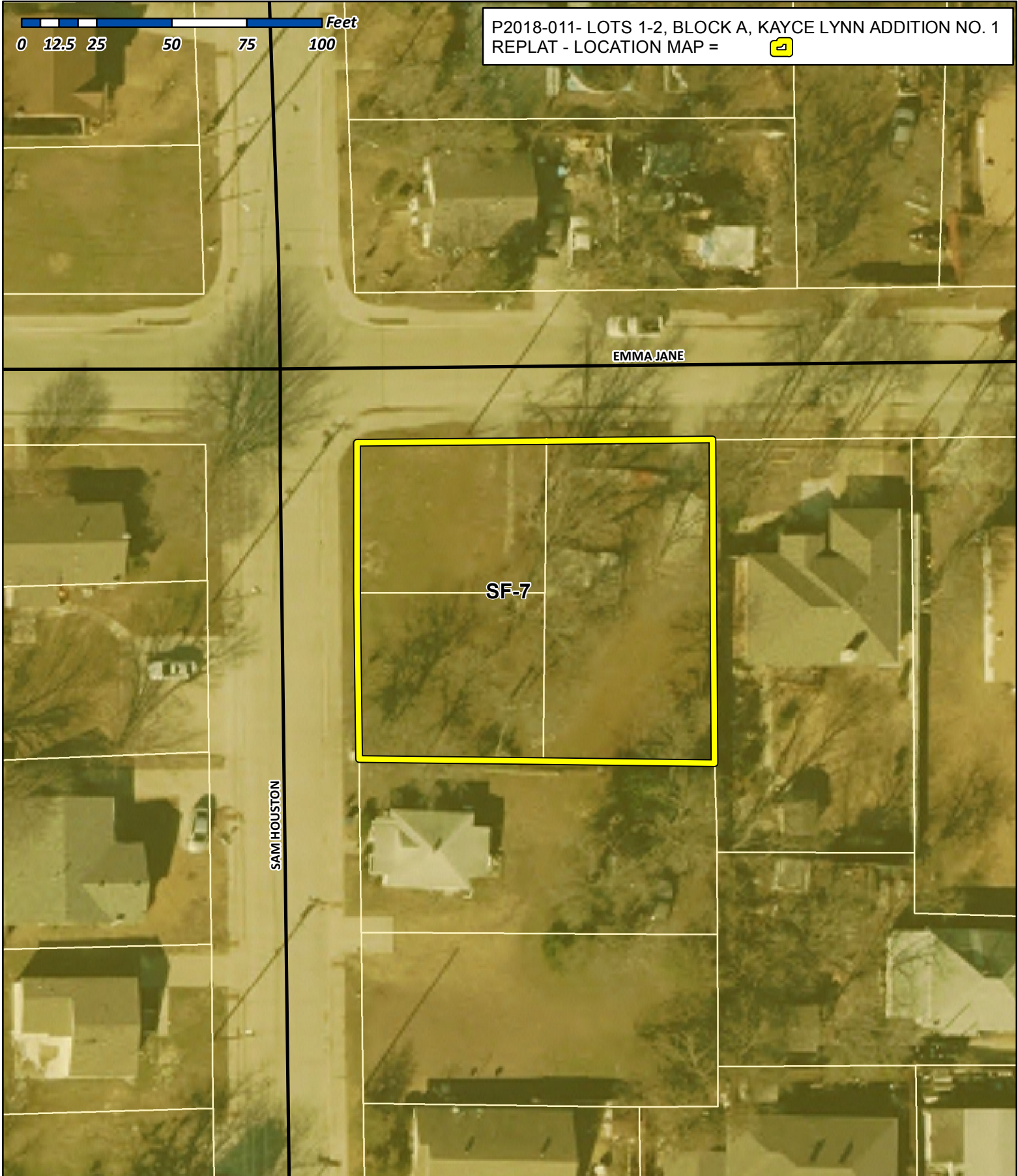


0 12.5 25 50 75 100 Feet


P2018-011- LOTS 1-2, BLOCK A, KAYCE LYNN ADDITION NO. 1
REPLAT - LOCATION MAP = 

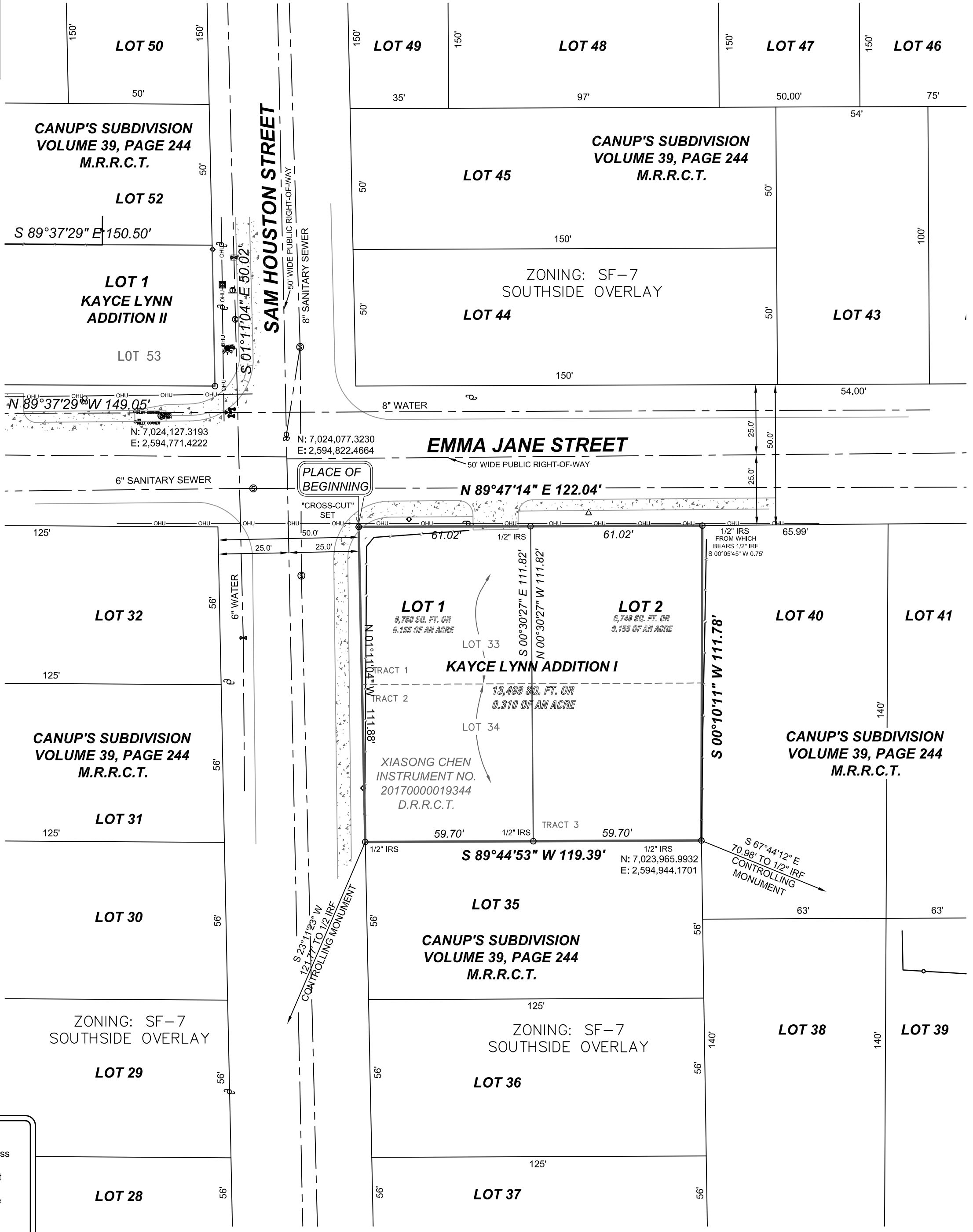
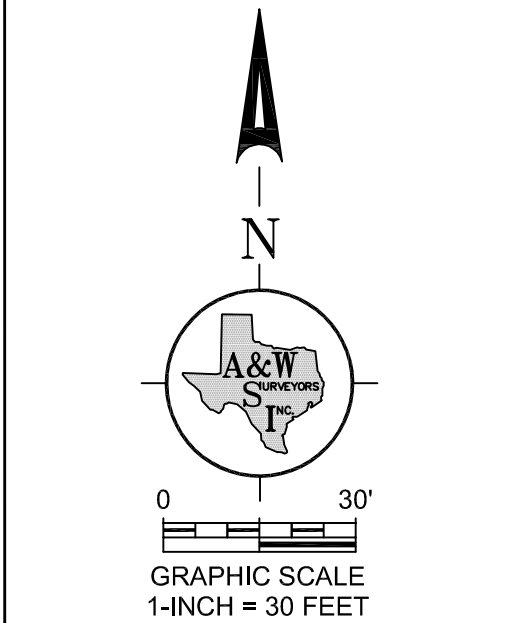
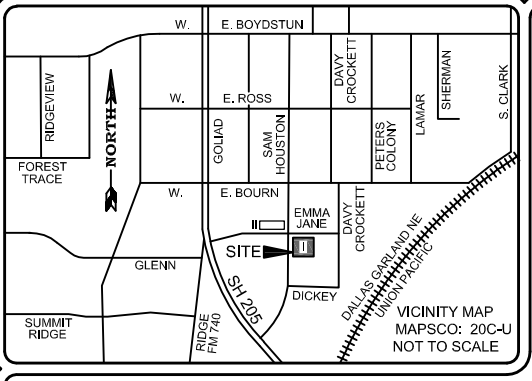


City of Rockwall

Planning & Zoning Department
385 S. Goliad Street
Rockwall, Texas 75032
(P): (972) 771-7745
(W): www.rockwall.com

The City of Rockwall GIS maps are continually under development and therefore subject to change without notice. While we endeavor to provide timely and accurate information, we make no guarantees. The City of Rockwall makes no warranty, express or implied, including warranties of merchantability and fitness for a particular purpose. Use of the information is the sole responsibility of the user.





SURVEYOR'S NOTES

- Any structure new or existing may not extend across new property lines.
- The purpose of this plat is to reorient development direction of two (2) platted lots.
- Basis of bearing determined by Texas State Plane Coordinate System, North Central Zone 4202, North American Datum of 1983 (2011).
- Coordinates shown are Texas State Plane Coordinate System, North Central Zone, North American Datum of 1983 on Grid Coordinate values, No Scale, No Projection
- It shall be the policy of the City of Rockwall to withhold issuing building permits until all streets, water, sewer and storm drainage systems have been accepted by the City. The approval of a plat by the City does not constitute any representation, assurance or guarantee that any building within such plat shall be approved, authorized or permit therefore issued, nor shall such approval constitute any representation, assurance or guarantee by the City of the adequacy and availability for water for personal use and fire protection within such plat, as required under Ordinance 83-54.

LEGEND

	X-FOUND		TELE. BOX		UTILITY POLE		BRICK RET. WALL		CONCRETE
	X-SET		CABLE BOX		WATER METER		GUY WIRE ANCHOR		STONE RET. WALL
	SAN. SEW. MH.		ELECTRIC BOX		GAS METER		BARBED WIRE FENCE		BUILDING LINE
	IRRIGATION VALVE		BRICK COLUMN		A.C. PAD		IRON FENCE		EASEMENT
	WATER VALVE		STONE COLUMN		TRANS. BOX		CHAINLINK FENCE		BOUNDARY
	FIRE HYDRANT		STORM DRAIN MH.		WOOD FENCE		HIGH BANK LINE		WOOD DECK
	LIGHT POLE		SAN. SEW. CO.		POOL EQUIP.		COVERED AREA		BUILDING WALL
							ASPHALT		TILE

OWNER'S CERTIFICATE

STATE OF TEXAS
COUNTY OF ROCKWALL

WHEREAS Xiasong Chen is the sole owner of a tract of land located in the B.J.T. LEWIS SURVEY, Abstract No. 255, City of Rockwall, Rockwall County, Texas, and being Lots 33 and 34, of Canup's Subdivision, an Addition to the City of Rockwall, Rockwall County, Texas, according to the plat thereof recorded in Volume 39, Page 244, Map Records, Rockwall County, Texas, and being the same tract of land described in Warranty Deed to Xiasong Chen, recorded in Instrument No. 20170000019344, Official Public Records, Rockwall County, Texas, and being more particularly described as follows:

Beginning at a "Cross-cut" set in concrete paving at the intersection of the South line of Emma Jane Street, a 50' wide public right-of-way with the East line of Sam Houston Street, a 50' wide public right-of-way, same being the Northwest corner of said Lot 33;

Thence North 89°47'14" East, along said South line, a distance of 122.04' to a 1/2" iron rod with a yellow plastic cap stamp "RPLS 5310" set at the North common corner of said Lot 33 and Lot 40 of said Canup's Subdivision;

Thence South 00°10'11" West, along the West line of said Lot 40, a distance of 111.78' to a 1/2" iron rod with a yellow plastic cap stamp "RPLS 5310" set at the East common corner of said Lot 34 and Lot 35 of said Canup's Subdivision;

Thence South 89°44'53" West, a distance of 119.39' to a 1/2" iron rod with a yellow plastic cap stamp "RPLS 5310" set in the said East line of Sam Houston Street, at the West common corner of said Lots 34 and 35;

Thence North 01°11'04" West, a distance of 111.88' to the PLACE OF BEGINNING and containing 13,498 square feet or 0.310 of an acre of land.

SURVEYOR'S CERTIFICATE

STATE OF TEXAS
COUNTY OF DALLAS

THAT I, John S. Turner, do hereby certify that I prepared this amending plat from an actual survey on the land and that the corner monuments shown thereon were found and/or properly placed under my personal supervision in accordance with the Platting Rules and Regulations of the Planning and Zoning Commission of the City of Rockwall, Texas.

Witness my hand at Mesquite, Texas,
This _____ day of _____, 20____.

John S. Turner
Registered Professional Land Surveyor #5310

STATE OF TEXAS
COUNTY OF DALLAS

BEFORE ME, the undersigned, a Notary Public in and for the said County and State on this day personally appeared John S. Turner, R.P.L.S. NO. 5310, State of Texas, known to me to be the person whose name is subscribed to the foregoing instrument, and acknowledged to me that he executed the same for the purposes and considerations therein expressed and in the capacity therein stated.

Given under my hand and seal of office,
This _____ day of _____, 20____.

Notary Public in and for the State of Texas

OWNER'S DEDICATION

STATE OF TEXAS
COUNTY OF ROCKWALL

I Xiasong Chen, the undersigned owner of the land shown on this plat designated herein as **KAYCE LYNN ADDITION I**, to the City of Rockwall, Texas, and whose name is subscribed hereto, hereby dedicate to the use of the public forever all streets, alleys, parks, watercourses, drains, easements and public places thereon shown on the purpose and consideration therein expressed. I further certify that there are no other parties who have a mortgage or lien interest in the KAYCE LYNN ADDITION I.

I understand and do hereby reserve the easement strips shown on this plat for the purposes stated and for the mutual use and accommodation of all utilities desiring to use or using same. I also understand the following:

- No buildings shall be constructed or placed upon, over, or across the utility easements as described herein.
- Any public utility shall have the right to remove and keep removed all or part of any buildings, fences, trees, shrubs, or other growths or improvements which in any way endanger or interfere with construction, maintenance or efficiency of their respective system on any of these easement strips; and any public utility shall at all times have the right of ingress or egress to, from and upon the said easement strips for purpose of construction, reconstruction, inspecting, patrolling, maintaining, and either adding to or removing all or part of their respective system without the necessity of, at any time, procuring the permission of anyone.
- The City of Rockwall will not be responsible for any claims of any nature resulting from or occasioned by the establishment of grade of streets in the subdivision.
- The developer and subdivision engineer shall bear total responsibility for storm drain improvements.
- The developer shall be responsible for the necessary facilities to provide drainage patterns and drainage controls such that properties within the drainage area are not adversely affected by storm drainage from the development.
- No house dwelling unit, or other structure shall be constructed on any lot in this addition by the owner or any other person until the developer and/or owner has complied with all requirements of the Subdivision Regulations of the City of Rockwall regarding improvements with respect to the entire block on the street or streets on which property abuts, including the actual installation of streets with the required base and paving, curb and gutter, water and sewer, drainage structures, storm structures, storm sewers, and alleys, all according to the specifications of the City of Rockwall; or Until an escrow deposit, sufficient to pay for the cost of such improvements, as determined by the city's engineer and/or city administrator, computed on a private commercial rate basis, has been made with the city secretary, accompanied by an agreement signed by the developer and/or owner, authorizing the city to make such improvements at prevailing private commercial rates, or have the same made by a contractor and pay for the same out of the escrow deposit, should the developer and/or owner fail or refuse to install the required improvements within the time stated in such written agreement, but in no case shall the City be obligated to make such improvements itself. Such deposit may be used by the owner and/or developer as progress payments as the work progresses in making such improvements by making certified requisitions to the city secretary, supported by evidence of work done; or Until the developer and/or owner files a corporate surety bond with the city secretary in a sum equal to the cost of such improvements for the designated area, guaranteeing the installation thereof within the time stated in the bond, which time shall be fixed by the city council of the City of Rockwall.
- All drainage and detention on site will be maintained, repaired, and replaced by the property owner.

I further acknowledge that the dedications and/or exaction's made herein are proportional to the impact of the Subdivision upon the public services required in order that the development will comport with the present and future growth needs of the City; I, my successors and assigns hereby waive any claim, damage, or cause of action that I may have as a result of the dedication of exactions made herein.

Xiasong Chen, Owner

STATE OF TEXAS
COUNTY OF ROCKWALL

BEFORE ME, the undersigned, a Notary Public in and for the said County and State, on this day personally appeared, Xiasong Chen, known to me to be the person whose name is subscribed to the foregoing instrument, and acknowledged to me that he executed the same for the purposes and considerations therein expressed and in the capacity therein stated.

GIVEN UNDER MY HAND AND SEAL OF OFFICE,
this the _____ day of _____, 20____.

Notary Public in and for The State of Texas

RECOMMENDED FOR FINAL APPROVAL

Planning and Zoning Commission _____ Date _____

APPROVED

I hereby certify that the above and foregoing plat of an addition to the City of Rockwall, Texas, was approved by the City Council of the City of Rockwall on the _____ day of _____, 20____.

This approval shall be invalid unless the approved plat for such addition is recorded in the office of the County Clerk of Rockwall, County, Texas, within one hundred eighty (180) days from said date of final approval.
WITNESS OUR HANDS, this _____ day of _____, 20____.

Mayor, City of Rockwall City Secretary City Engineer

A&W SURVEYORS, INC.
Professional Land Surveyors
TEXAS REGISTRATION NO. 100174-00
P.O. BOX 870029, MESQUITE, TX. 75187
PHONE: (972) 681-4975 FAX: (972) 681-4954
WWW.AWSURVEY.COM

~ PROPERTY ADDRESS: 304 Emma Jane Street ~

Owner: Xiasong Chen
~ 609 Bellhaven Drive, Allen, TX 75013 ~
~ 214-363-3373 ~

Job No. 18-0324 Drawn by: 543 Date: 04-13-2018 Revised: _____

"A professional company operating in your best interest"

REPLAT
FOR
LOTS 34 AND 35
CANUP'S SUBDIVISION
TO
KAYCE LYNN ADDITION I
LOTS 1 AND 2

AN ADDITION TO THE CITY OF ROCKWALL,
ROCKWALL COUNTY, TEXAS
B.J.T. LEWIS SURVEY, ABSTRACT NO. 255