
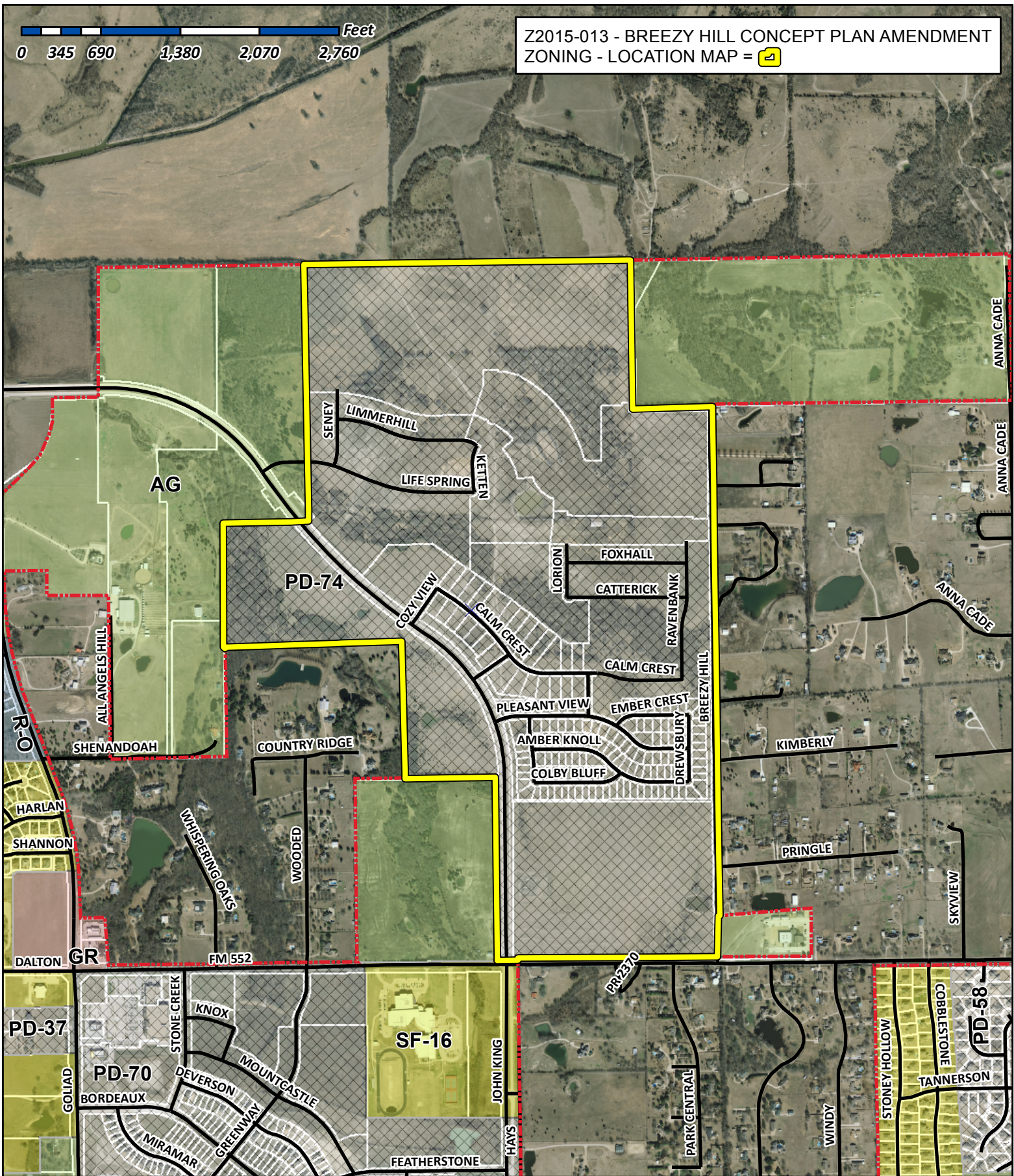


0 345 690 1,380 2,070 2,760 Feet


Z2015-013 - BREEZY HILL CONCEPT PLAN AMENDMENT
 ZONING - LOCATION MAP = 



City of Rockwall

Planning & Zoning Department
 385 S. Goliad Street
 Rockwall, Texas 75032
 (P): (972) 771-7745
 (W): www.rockwall.com

The City of Rockwall GIS maps are continually under development and therefore subject to change without notice. While we endeavor to provide timely and accurate information, we make no guarantees. The City of Rockwall makes no warranty, express or implied, including warranties of merchantability and fitness for a particular purpose. Use of the information is the sole responsibility of the user.

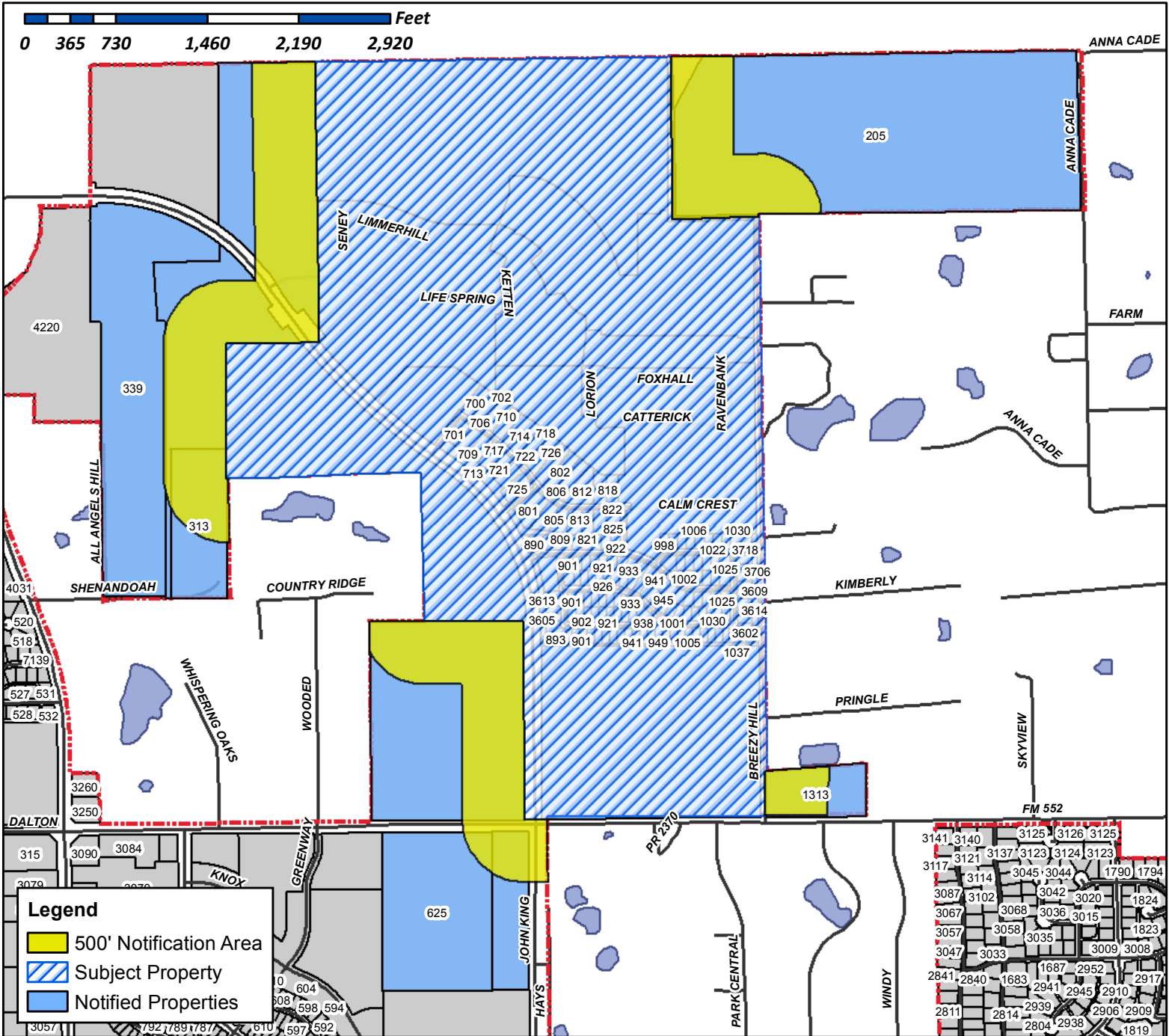





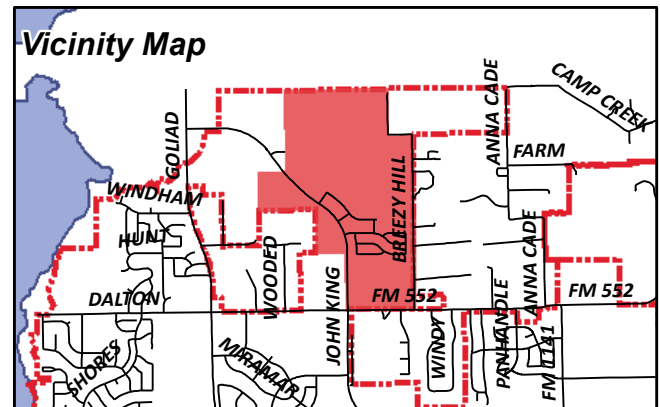
City of Rockwall

Planning & Zoning Department
385 S. Goliad Street
Rockwall, Texas 75087
(P): (972) 771-7745
(W): www.rockwall.com

The City of Rockwall GIS maps are continually under development and therefore subject to change without notice. While we endeavor to provide timely and accurate information, we make no guarantees. The City of Rockwall makes no warranty, express or implied, including warranties of merchantability and fitness for a particular purpose. Use of the information is the sole responsibility of the user.



Case Number: Z2015-013
Case Name: Breezy Hill Concept Plan Amendment
Case Type: Rezoning
Zoning: PD - 74
Case Address: NEQ of John King & FM 552



Date Created: 3/16/2015
For Questions on this Case Call (972) 771-7745



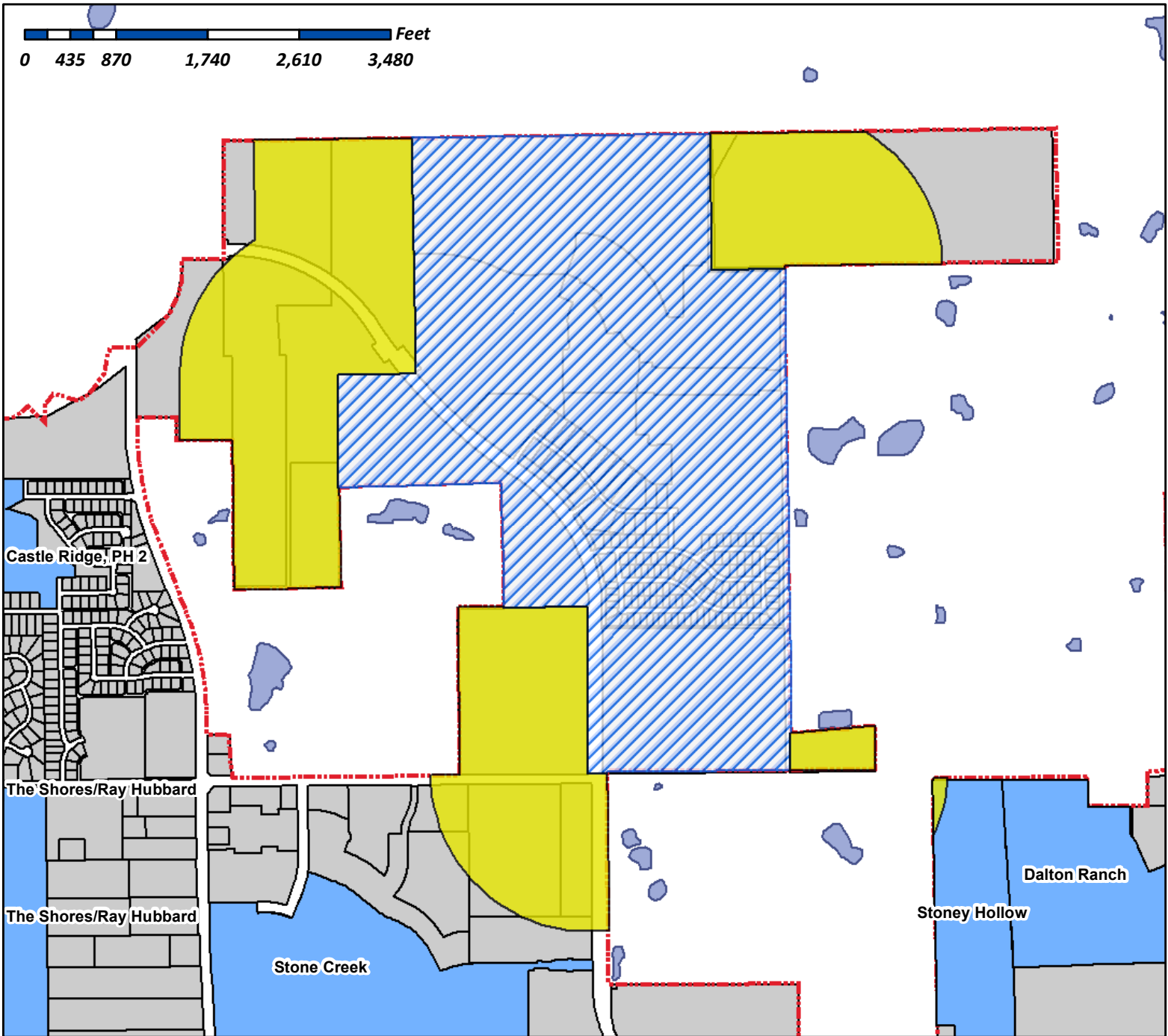
City of Rockwall

Planning & Zoning Department
385 S. Goliad Street
Rockwall, Texas 75087
(P): (972) 771-7745
(W): www.rockwall.com

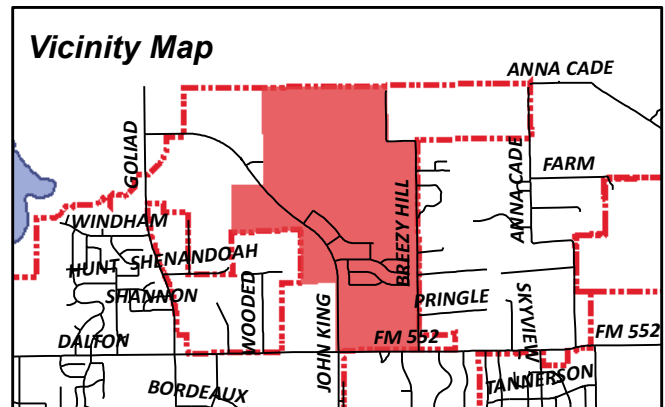
The City of Rockwall GIS maps are continually under development and therefore subject to change without notice. While we endeavor to provide timely and accurate information, we make no guarantees. The City of Rockwall makes no warranty, express or implied, including warranties of merchantability and fitness for a particular purpose. Use of the information is the sole responsibility of the user.



0 435 870 1,740 2,610 3,480 Feet



Case Number: Z2015-013
Case Name: Breezy Hill Concept Plan Amendment
Case Type: Rezoning
Zoning: PD - 74
Case Address: NEQ of John King & FM 552



Date Created: 3/16/2015

For Questions on this Case Call (972) 771-7745