



CASE COVER SHEET

City of Rockwall
Planning and Zoning Department
385 S. Goliad Street
Rockwall, Texas 75087

PLANNING & ZONING CASE NO.

PLANNING & ZONING FEE

PLATTING APPLICATION

- MASTER PLAT
- PRELIMINARY PLAT
- FINAL PLAT
- REPLAT
- AMENDING OR MINOR PLAT
- PLAT REINSTATEMENT REQUEST

SITE PLAN APPLICATION

- SITE PLAN
- AMENDED SITE PLAN/ELEVATIONS/LANDSCAPING

ZONING APPLICATION

- ZONING CHANGE
- SPECIFIC USE PERMIT
- PD DEVELOPMENT PLAN

OTHER APPLICATION

- TREE REMOVAL
- VARIANCE REQUEST/SPECIAL EXCEPTIONS

RECORD OF RECOMMENDATIONS, VOTING RECORDS, AND CONDITIONS OF APPROVAL

ARCHITECTURE REVIEW BOARD

PLANNING AND ZONING COMMISSION

CITY COUNCIL READING #1

CITY COUNCIL READING #2

CONDITIONS OF APPROVAL

NOTES



DEVELOPMENT APPLICATION

City of Rockwall
Planning and Zoning Department
385 S. Goliad Street
Rockwall, Texas 75087

STAFF USE ONLY

PLANNING & ZONING CASE NO. _____

NOTE: THE APPLICATION IS NOT CONSIDERED ACCEPTED BY THE CITY UNTIL THE PLANNING DIRECTOR AND CITY ENGINEER HAVE SIGNED BELOW.

DIRECTOR OF PLANNING: _____

CITY ENGINEER: _____

PLEASE CHECK THE APPROPRIATE BOX BELOW TO INDICATE THE TYPE OF DEVELOPMENT REQUEST [SELECT ONLY ONE BOX]:

PLATTING APPLICATION FEES:

- MASTER PLAT (\$100.00 + \$15.00 ACRE) ¹
- PRELIMINARY PLAT (\$200.00 + \$15.00 ACRE) ¹
- FINAL PLAT (\$300.00 + \$20.00 ACRE) ¹
- REPLAT (\$300.00 + \$20.00 ACRE) ¹
- AMENDING OR MINOR PLAT (\$150.00)
- PLAT REINSTATEMENT REQUEST (\$100.00)

SITE PLAN APPLICATION FEES:

- SITE PLAN (\$250.00 + \$20.00 ACRE) ¹
- AMENDED SITE PLAN/ELEVATIONS/LANDSCAPING PLAN (\$100.00)

ZONING APPLICATION FEES:

- ZONING CHANGE (\$200.00 + \$15.00 ACRE) ¹
- SPECIFIC USE PERMIT (\$200.00 + \$15.00 ACRE) ^{1 & 2}
- PD DEVELOPMENT PLANS (\$200.00 + \$15.00 ACRE) ¹

OTHER APPLICATION FEES:

- TREE REMOVAL (\$75.00)
- VARIANCE REQUEST/SPECIAL EXCEPTIONS (\$100.00) ²

NOTES:

¹: IN DETERMINING THE FEE, PLEASE USE THE EXACT ACREAGE WHEN MULTIPLYING BY THE PER ACRE AMOUNT. FOR REQUESTS ON LESS THAN ONE ACRE, ROUND UP TO ONE (1) ACRE.

²: A **\$1,000.00** FEE WILL BE ADDED TO THE APPLICATION FEE FOR ANY REQUEST THAT INVOLVES CONSTRUCTION WITHOUT OR NOT IN COMPLIANCE TO AN APPROVED BUILDING PERMIT.

PROPERTY INFORMATION [PLEASE PRINT]

ADDRESS	NORTHEAST CORNER OF FM 3549 AND EAST INTERSTATE 30				
SUBDIVISION	ROCKWALL COMMERCIAL	LOT	SEE SURVEY	BLOCK	SEE SURVEY
GENERAL LOCATION	NORTHEAST CORNER OF FM 3549 AND EAST INTERSTATE 30				

ZONING, SITE PLAN AND PLATTING INFORMATION [PLEASE PRINT]

CURRENT ZONING	AG & LI	CURRENT USE	NONE		
PROPOSED ZONING	COMMERCIAL (C) Zoning District	PROPOSED USE	COMMERCIAL/RETAIL		
ACREAGE	65.147	LOTS [CURRENT]	1	LOTS [PROPOSED]	1

SITE PLANS AND PLATS: BY CHECKING THIS BOX YOU ACKNOWLEDGE THAT DUE TO THE PASSAGE OF HB316Z THE CITY NO LONGER HAS FLEXIBILITY WITH REGARD TO ITS APPROVAL PROCESS, AND FAILURE TO ADDRESS ANY OF STAFF'S COMMENTS BY THE DATE PROVIDED ON THE DEVELOPMENT CALENDAR WILL RESULT IN THE DENIAL OF YOUR CASE.

OWNER/APPLICANT/AGENT INFORMATION [PLEASE PRINT/CHECK THE PRIMARY CONTACT/ORIGINAL SIGNATURES ARE REQUIRED]

<input type="checkbox"/> OWNER	ROCKWALL 549/I-30 PARTNERS, L.P.	<input checked="" type="checkbox"/> APPLICANT	KIMLEY-HORN
CONTACT PERSON	JAMES MELINO	CONTACT PERSON	ANTHONY LOEFFEL
ADDRESS	8750 CENTRAL EXPRESSWAY SUITE 1735	ADDRESS	400 N. OKLAHOMA DR, SUITE 105
CITY, STATE & ZIP	DALLAS, TEXAS, 75231	CITY, STATE & ZIP	CELINA, TEXAS, 75009
PHONE	214-691-2556	PHONE	469-301-2581
E-MAIL	jim@cambridgecos.com	E-MAIL	ANTHONY.LOEFFEL@KIMLEY-HORN.COM


NOTARY VERIFICATION [REQUIRED]

BEFORE ME, THE UNDERSIGNED AUTHORITY, ON THIS DAY PERSONALLY APPEARED JAMES MELINO [OWNER] THE UNDERSIGNED, WHO STATED THE INFORMATION ON THIS APPLICATION TO BE TRUE AND CERTIFIED THE FOLLOWING:

"I HEREBY CERTIFY THAT I AM THE OWNER FOR THE PURPOSE OF THIS APPLICATION; ALL INFORMATION SUBMITTED HEREIN IS TRUE AND CORRECT; AND THE APPLICATION FEE OF \$1,177.21 TO COVER THE COST OF THIS APPLICATION, HAS BEEN PAID TO THE CITY OF ROCKWALL ON THIS THE _____ DAY OF _____, 20____. BY SIGNING THIS APPLICATION, I AGREE THAT THE CITY OF ROCKWALL (I.E. "CITY") IS AUTHORIZED AND PERMITTED TO PROVIDE INFORMATION CONTAINED WITHIN THIS APPLICATION TO THE PUBLIC. THE CITY IS ALSO AUTHORIZED AND PERMITTED TO REPRODUCE ANY COPYRIGHTED INFORMATION SUBMITTED IN CONJUNCTION WITH THIS APPLICATION, IF SUCH REPRODUCTION IS ASSOCIATED OR IN RESPONSE TO A REQUEST FOR PUBLIC INFORMATION."

GIVEN UNDER MY HAND AND SEAL OF OFFICE ON THIS THE 18th DAY OF August, 2023
OWNER'S SIGNATURE By: James Melino, Auth. Rep.

NOTARY PUBLIC IN AND FOR THE STATE OF TEXAS Kelsey Ulrich





DEVELOPMENT APPLICATION

City of Rockwall
Planning and Zoning Department
385 S. Goliad Street
Rockwall, Texas 75087

STAFF USE ONLY

PLANNING & ZONING CASE NO. _____

NOTE: THE APPLICATION IS NOT CONSIDERED ACCEPTED BY THE CITY UNTIL THE PLANNING DIRECTOR AND CITY ENGINEER HAVE SIGNED BELOW.

DIRECTOR OF PLANNING: _____

CITY ENGINEER: _____

PLEASE CHECK THE APPROPRIATE BOX BELOW TO INDICATE THE TYPE OF DEVELOPMENT REQUEST [SELECT ONLY ONE BOX]:

PLATTING APPLICATION FEES:

- MASTER PLAT (\$100.00 + \$15.00 ACRE) ¹
- PRELIMINARY PLAT (\$200.00 + \$15.00 ACRE) ¹
- FINAL PLAT (\$300.00 + \$20.00 ACRE) ¹
- REPLAT (\$300.00 + \$20.00 ACRE) ¹
- AMENDING OR MINOR PLAT (\$150.00)
- PLAT REINSTATEMENT REQUEST (\$100.00)

SITE PLAN APPLICATION FEES:

- SITE PLAN (\$250.00 + \$20.00 ACRE) ¹
- AMENDED SITE PLAN/ELEVATIONS/LANDSCAPING PLAN (\$100.00)

ZONING APPLICATION FEES:

- ZONING CHANGE (\$200.00 + \$15.00 ACRE) ¹
- SPECIFIC USE PERMIT (\$200.00 + \$15.00 ACRE) ^{1 & 2}
- PD DEVELOPMENT PLANS (\$200.00 + \$15.00 ACRE) ¹

OTHER APPLICATION FEES:

- TREE REMOVAL (\$75.00)
- VARIANCE REQUEST/SPECIAL EXCEPTIONS (\$100.00) ²

NOTES:

¹: IN DETERMINING THE FEE, PLEASE USE THE EXACT ACREAGE WHEN MULTIPLYING BY THE PER ACRE AMOUNT. FOR REQUESTS ON LESS THAN ONE ACRE, ROUND UP TO ONE (1) ACRE.

²: A **\$1,000.00** FEE WILL BE ADDED TO THE APPLICATION FEE FOR ANY REQUEST THAT INVOLVES CONSTRUCTION WITHOUT OR NOT IN COMPLIANCE TO AN APPROVED BUILDING PERMIT.

PROPERTY INFORMATION [PLEASE PRINT]

ADDRESS	NORTHEAST CORNER OF FM 3549 AND EAST INTERSTATE 30				
SUBDIVISION	ROCKWALL COMMERCIAL	LOT	SEE SURVEY	BLOCK	SEE SURVEY
GENERAL LOCATION	NORTHEAST CORNER OF FM 3549 AND EAST INTERSTATE 30				

ZONING, SITE PLAN AND PLATTING INFORMATION [PLEASE PRINT]

CURRENT ZONING	Light Industrial	CURRENT USE	NONE		
PROPOSED ZONING	COMMERCIAL (C) Zoning District	PROPOSED USE	COMMERCIAL/RETAIL		
ACREAGE	0.91	LOTS [CURRENT]	1	LOTS [PROPOSED]	1

SITE PLANS AND PLATS: BY CHECKING THIS BOX YOU ACKNOWLEDGE THAT DUE TO THE PASSAGE OF HB316Z THE CITY NO LONGER HAS FLEXIBILITY WITH REGARD TO ITS APPROVAL PROCESS, AND FAILURE TO ADDRESS ANY OF STAFF'S COMMENTS BY THE DATE PROVIDED ON THE DEVELOPMENT CALENDAR WILL RESULT IN THE DENIAL OF YOUR CASE.

OWNER/APPLICANT/AGENT INFORMATION [PLEASE PRINT/CHECK THE PRIMARY CONTACT/ORIGINAL SIGNATURES ARE REQUIRED]

<input type="checkbox"/> OWNER	CONVEYOR I30 PARTNERS LP	<input checked="" type="checkbox"/> APPLICANT	KIMLEY-HORN
CONTACT PERSON	JAMES MELINO	CONTACT PERSON	ANTHONY LOEFFEL
ADDRESS	8750 CENTRAL EXPRESSWAY SUITE 1735	ADDRESS	400 N. OKLAHOMA DR, SUITE 105
CITY, STATE & ZIP	DALLAS, TEXAS, 75231	CITY, STATE & ZIP	CELINA, TEXAS, 75009
PHONE	214-691-2556	PHONE	469-301-2581
E-MAIL	jim@cambridgecos.com	E-MAIL	ANTHONY.LOEFFEL@KIMLEY-HORN.COM

NOTARY VERIFICATION [REQUIRED]


BEFORE ME, THE UNDERSIGNED AUTHORITY, ON THIS DAY PERSONALLY APPEARED JAMES MELINO [OWNER] THE UNDERSIGNED, WHO STATED THE INFORMATION ON THIS APPLICATION TO BE TRUE AND CERTIFIED THE FOLLOWING:

"I HEREBY CERTIFY THAT I AM THE OWNER FOR THE PURPOSE OF THIS APPLICATION; ALL INFORMATION SUBMITTED HEREIN IS TRUE AND CORRECT; AND THE APPLICATION FEE OF \$215 _____ TO COVER THE COST OF THIS APPLICATION, HAS BEEN PAID TO THE CITY OF ROCKWALL ON THIS THE _____ DAY OF _____, 20____. BY SIGNING THIS APPLICATION, I AGREE THAT THE CITY OF ROCKWALL (I.E. "CITY") IS AUTHORIZED AND PERMITTED TO PROVIDE INFORMATION CONTAINED WITHIN THIS APPLICATION TO THE PUBLIC. THE CITY IS ALSO AUTHORIZED AND PERMITTED TO REPRODUCE ANY COPYRIGHTED INFORMATION SUBMITTED IN CONJUNCTION WITH THIS APPLICATION, IF SUCH REPRODUCTION IS ASSOCIATED OR IN RESPONSE TO A REQUEST FOR PUBLIC INFORMATION."

GIVEN UNDER MY HAND AND SEAL OF OFFICE ON THIS THE 18th DAY OF August, 2023.

OWNER'S SIGNATURE By: James Melino, Auth. Rep.

NOTARY PUBLIC IN AND FOR THE STATE OF TEXAS Kelsey Ulrich





August 18, 2023

Mr. Ryan Miller
Director of Planning
City of Rockwall
385 S. Goliad
Rockwall, TX 75087

**RE: Proposed Zoning Change at NWC of FM 3549 and IH-30
Letter of Explanation
Rockwall, Texas**

Mr. Miller:

At the request of the Owner parcel 114981, 114982, 26819 and 26818 per Rockwall CAD, we are requesting a zoning change of the approximately 66 acres of land at the northwest corner of FM 3549 and Interstate 30. We are requesting a straight zoning change from Agricultural and Light Industrial to Commercial (C) Zoning District.

Sincerely,

A handwritten signature in blue ink, appearing to read "Anthony Loeffel".

Anthony Loeffel, P.E.

TRACT 1

BEING a tract of land situated in the E.M. Elliot Survey, Abstract No. 77 and John Lockhart Survey, Abstract No. 134, City of Rockwall, Rockwall County, Texas and being all of Lot 1R, Block C of Rockwall Commercial, an addition to the City of Rockwall, Texas, according to the Plat thereof recorded in Instrument No. 20210000008470 of the Plat Records of Rockwall County, Texas.

TRACT 2

BEING a tract of land situated in the E.M. Elliott Survey, Abstract No. 77 and the John Lockhart Survey, Abstract No. 134, City of Rockwall, Rockwall County, Texas and being a portion of Lot 1, Block B of Rockwall Commercial, an addition to the City of Rockwall, Texas according to the plat thereof recorded in Instrument Number 2021000008470, Plat Records of Rockwall County, Texas, and being a portion of Lot 1, Block D of Rockwall Commercial Park an addition to the City of Rockwall, Texas, according to the plat thereof recorded in Cabinet B, Slide 206, Plat Records of Rockwall County, Texas, same being a portion of a called 8.40 gross acre tract of land, described in a Special Warranty Deed to Conveyor/I-30 Partners LP, as recorded in Volume 7077, Page 201, Real Property Records of Rockwall County, Texas, and being more particularly described by the metes and bounds as follows:

BEGINNING at a 5/8" iron rod with a cap stamped "TXDOT" found for the southwest corner of said Lot 1, Block D and the northeast corner of the intersection of northerly right-of-way line of Interstate Highway 30 (a variable width right-of-way) with the easterly right-of-way line of Conveyors Street (a 60-foot right-of-way), same being at the beginning of a non-tangent curve to the right with a radius of 397.84 feet, a central angle of 13°52'57", and a chord bearing and distance of North 10°51'16" West, 96.16 feet;

THENCE in a northerly direction, along the common line of said Lot 1, Block D and the easterly right-of-way line of said Conveyors Street, and with said non-tangent curve to the right, an arc distance of 96.40 feet to a 5/8" iron rod with a red plastic cap stamped "KHA" set for corner;

THENCE North 03°13'23" West, continuing along the common line of said Lot 1, Block D and the easterly right-of-way line of said Conveyors Street, passing at a distance of 228.03 feet a 5/8" iron rod with a red plastic cap stamped "KHA" found for the northernmost southwest corner of said Lot 1, Block B, continuing along the common line of said Lot 1, Block B and the easterly right-of-way line of said Conveyors Street a total distance of 706.26 feet to a 5/8" iron rod with a red plastic cap stamped "KHA" found at the beginning of a tangent curve to the right with a radius of 1,170.00 feet, a central angle of 15°08'16", and a chord bearing and distance of North 04°20'45" East, 308.22 feet;

THENCE in a northerly direction, along the common line of said Lot 1, Block B and the easterly right-of-way line of said Conveyors Street the following courses and distances:

In a northerly direction, with said tangent curve to the right, an arc distance of 309.12 feet to the beginning of a reverse curve to the left with a radius of 530.00 feet, a central angle of 13°38'17", and a chord bearing and distance of North 05°05'50" East, 125.86 feet, from which a 5/8" iron rod with plastic cap stamped "KHA" found bears South 57°02'14" East, a distance of 0.35 feet;

In a northerly direction, with said reverse curve to the left, an arc distance of 126.15 feet to a 5/8" iron rod with a red plastic cap stamped "KHA" found for corner;

North 01°43'20" West, a distance of 9.59 feet to a 5/8" iron rod with plastic cap stamped "KHA" found for the most southerly northwest corner of said Lot 1, Block B same being the southernmost end of a right-of-way corner clip at the intersection of the east right-of-way line of said Conveyors Street and the south right-of-way line of Justin Road (a 85' right-of-way), recorded in 2021000008470, Plat Records of Rockwall County, Texas;

THENCE North 43°16'40" East, along said right-of-way corner clip, a distance of 42.43 feet to a 5/8" iron rod with plastic cap stamped "KHA" found for the northernmost end of said right-of-way clip same being the most northerly northwest corner of said Lot 1, Block B;

THENCE North 88°16'40" East, along the common line of the southerly right-of-way line of said Justin Road and the north line of said Lot 1, Block B, a distance of 261.47 feet to a point for corner on the easterly line of said 8.40 gross acre tract and the westerly line of a called 80.79-acre tract of land, described in a Special Warranty Deed to Rockwall 549/I-30 Partners, L.P., recorded in Volume 4924, Page 273, Real Property Records of Rockwall County, Texas;

THENCE South 01°12'38" East, departing the common line of the southerly right-of-way line of said Justin Road and the north line of said Lot 1, Block B, along the easterly line of said 8.40 gross acre tract and the westerly line of said 80.79-acre tract and crossing said Lot 1, Block B, a distance of 944.82 feet to a 1/2-inch iron rod found for the easterly, southeast corner of said 8.40 gross acre tract and the northeast corner of a called 1.00 acre tract of land, described in a Special Warranty Deed to Rockwall 549/I-30 Partners, L.P., recorded in Volume 5319, Page 243, Real Property Records of Rockwall County, Texas, same also being an ell corner of said Lot 1, Block B;

THENCE South 87°29'50" West, along the southerly line of said 8.40 gross acre tract, the southerly line of said Lot 1, Block B, and the northerly line of said called 1.00-acre tract, a distance of 163.20 feet to a 1/2-inch iron rod found for the northwest corner of said 1.00-acre tract and an ell corner of said 8.40 gross acre tract;

THENCE South 01°17'14" East, departing the southerly line of said Lot 1, Block B, along an easterly line of said 8.40 gross acre tract and the westerly line of said 1.00-acre tract and crossing aforesaid Lot 1, Block D, a distance of 288.54 feet to a 1/2-inch iron rod with a plastic cap, stamped "RPLS 5034" found for the southwest corner of said 1.00-acre tract, the southerly and the southeast corner of said 8.40 gross acre tract, same being on the southerly line of aforesaid Lot 1, Block D and the northerly right-of-way line of aforesaid Interstate Highway 30;

THENCE South 72°46'08" West, along the southerly line of said 8.40 gross acre tract, the southerly line of said Lot 1, Block D and along the northerly right of way line of said Interstate Highway 30, a distance of 136.40 feet to the **POINT OF BEGINNING** and containing 349,085 square feet or 8.014 acres of land, more or less.

TRACT 3

BEING a tract of land situated in the E.M. Elliott Survey, Abstract No. 77 and the John Lockhart Survey, Abstract No. 134, City of Rockwall, Rockwall County, Texas and being a portion of Lot 1, Block B of Rockwall Commercial, an addition to the City of Rockwall, Texas according to the plat thereof recorded in Instrument Number 2021000008470, Plat Records of Rockwall County, Texas, and a portion of Lot 1, Block D of Rockwall Commercial Park an addition to the City of Rockwall, Texas, according to the plat thereof recorded in Cabinet B, Slide 206, Plat Records of Rockwall County, Texas, same being a portion of a called 80.79-acre tract of land, described in a Special Warranty Deed to Rockwall 549/I-30 Partners, L.P., recorded in Volume 4924, Page 273, and all of a called 1.00-acre tract of land, described in a Special Warranty Deed to Rockwall 549/I-30 Partners, L.P., recorded in Volume 5319, Page 243, both of the Real Property Records of Rockwall County, Texas, and being more particularly described by the metes and bounds as follows:

BEGINNING at a 5/8" iron rod with a red plastic cap stamped "KHA" found for the most southerly southeast corner of said Lot 1, Block B and in the northerly right-of-way line of Interstate Highway 30 (a variable width right-of-way);

THENCE along the common line of said Lot 1, Block B and the northerly right-of-way line of said Interstate Highway 30, the following courses and distances:

South 72°46'18" West, a distance of 384.46 feet to a 5/8" iron rod with a red plastic cap stamped "KHA" set for corner;

South 64°14'27" West, a distance of 202.24 feet to a 5/8" iron rod with a red plastic cap stamped "KHA" set for corner;

THENCE South 72°46'08" West, continuing along said common line and the south line of said Lot 1, Block D, and passing at a distance of 1507.74 feet a 5/8" iron rod with a red plastic cap stamped "KHA" found for the southeast corner of said Lot 1, Block D, continuing along said line a total distance of 1,677.69 feet to a 1/2-inch iron rod found for the southwest corner of aforesaid 1.00-acre tract, same being the southerly, southeast corner of a called 8.40 gross acre tract of land, described in a Special Warranty Deed to Conveyor/I-30 Partners LP, as recorded in Volume 7077, Page 201, Real Property Records of Rockwall County, Texas;

THENCE North 01°17'14" West, departing the northerly right-of-way line of said Interstate Highway 30 and the southerly line of said Lot 1, Block D, along an easterly line of said 8.40 gross acre tract and the westerly line of said 1.00-acre tract and crossing said Lot 1, Block D, a distance of 288.54 feet to a 1/2-inch iron rod found for the northwest corner of said 1.00-acre tract and an ell corner of said 8.40 gross acre tract, same also being on a southerly line of aforesaid Lot 1, Block B;

THENCE North 87°29'50" East, along the southerly line of said 8.40 gross acre tract, the southerly line of said Lot 1, Block B, and the northerly line of said called 1.00-acre tract, a distance of 163.20 feet to a 1/2-inch iron rod found for the northeast corner of said 1.00-acre tract and the easterly, southeast corner of said 8.40 gross acre tract and an ell corner of said Lot 1, Block B, same being on the westerly line of aforesaid 80.79-acre tract;

THENCE North $01^{\circ}12'38''$ West, departing the southerly line of said Lot 1, Block B, along the easterly line of said 8.40 gross acre tract and the westerly line of said 80.79-acre tract and crossing said Lot 1, Block B, a distance of 944.82 feet to a point for on the corner on the south right-of-way line of Justin Road (a 85' right-of-way), recorded in 2021000008470, Plat Records of Rockwall County, Texas and the north line of said Lot 1, Block B;

THENCE along the common line of the southerly right-of-way line of said Justin Road and the north line of said Lot 1, Block B, the following courses and distance:

North $88^{\circ}16'40''$ East, a distance of 331.59 feet to a 5/8" iron rod with a red plastic cap stamped "KHA" found at the beginning of a tangent curve to the left with a radius of 1,592.50 feet, a central angle of $17^{\circ}40'38''$, and a chord bearing and distance of North $79^{\circ}26'21''$ East, 489.38 feet;

In an easterly direction, with said tangent curve to the left, an arc distance of 491.33 feet to a 5/8" iron rod with a red plastic cap stamped "KHA" found at the beginning of a reverse curve to the right with a radius of 3,979.40 feet, a central angle of $18^{\circ}16'32''$, and a chord bearing and distance of North $79^{\circ}44'18''$ East, 1,263.93 feet;

In an easterly direction, with said reverse curve to the right, an arc distance of 1,269.31 feet to a 5/8" iron rod with a red plastic cap stamped "KHA" found for corner;

North $88^{\circ}52'34''$ East, a distance of 49.83 feet to a 5/8" iron rod with a red plastic cap stamped "KHA" found for the most northerly northeast corner of said Lot 1, Block B same being the northernmost end of a right-of-way corner clip at the intersection of the south right-of-way line of said Justin Road and the west right-of-way line of F.M. Highway 3549 (a variable width right-of-way);

THENCE South $46^{\circ}07'44''$ East, along said right-of-way corner clip, a distance of 42.43 feet to a 5/8" iron rod with a red plastic cap stamped "KHA" found for the southernmost corner of said corner clip same being the most southerly northeast corner of said Lot 1, Block B;

THENCE along the westerly right-of-way line of said F.M. Highway 3549 and the east line of said Lot 1, Block B the following courses and distances:

South $01^{\circ}08'02''$ East, a distance of 165.78 feet to a 5/8" iron rod found for corner;

South $01^{\circ}26'27''$ West, a distance of 113.61 feet to a 5/8" iron rod found for corner;

South $58^{\circ}12'55''$ West, a distance of 98.69 feet to a 5/8" iron rod with a red plastic cap stamped "KHA" found for corner;

South $01^{\circ}07'09''$ East, a distance of 441.34 feet to a 5/8" iron rod with a red plastic cap stamped "KHA" set for the northernmost southeast corner of said Lot 1, Block B, from which a 5/8" iron rod found (disturbed) bears South $30^{\circ}38'33''$ East, a distance of 1.35 feet;

South 35°33'35" West, a distance of 80.25 feet to the **POINT OF BEGINNING** and containing 2,175,068 square feet or 49.933 acres of land, more or less.



DEVELOPMENT APPLICATION

City of Rockwall
Planning and Zoning Department
385 S. Goliad Street
Rockwall, Texas 75087

STAFF USE ONLY

PLANNING & ZONING CASE NO. _____

NOTE: THE APPLICATION IS NOT CONSIDERED ACCEPTED BY THE CITY UNTIL THE PLANNING DIRECTOR AND CITY ENGINEER HAVE SIGNED BELOW.

DIRECTOR OF PLANNING: _____

CITY ENGINEER: _____

PLEASE CHECK THE APPROPRIATE BOX BELOW TO INDICATE THE TYPE OF DEVELOPMENT REQUEST [SELECT ONLY ONE BOX]:

PLATTING APPLICATION FEES:

- MASTER PLAT (\$100.00 + \$15.00 ACRE) ¹
- PRELIMINARY PLAT (\$200.00 + \$15.00 ACRE) ¹
- FINAL PLAT (\$300.00 + \$20.00 ACRE) ¹
- REPLAT (\$300.00 + \$20.00 ACRE) ¹
- AMENDING OR MINOR PLAT (\$150.00)
- PLAT REINSTATEMENT REQUEST (\$100.00)

SITE PLAN APPLICATION FEES:

- SITE PLAN (\$250.00 + \$20.00 ACRE) ¹
- AMENDED SITE PLAN/ELEVATIONS/LANDSCAPING PLAN (\$100.00)

ZONING APPLICATION FEES:

- ZONING CHANGE (\$200.00 + \$15.00 ACRE) ¹
- SPECIFIC USE PERMIT (\$200.00 + \$15.00 ACRE) ^{1 & 2}
- PD DEVELOPMENT PLANS (\$200.00 + \$15.00 ACRE) ¹

OTHER APPLICATION FEES:

- TREE REMOVAL (\$75.00)
- VARIANCE REQUEST/SPECIAL EXCEPTIONS (\$100.00) ²

NOTES:

¹: IN DETERMINING THE FEE, PLEASE USE THE EXACT ACREAGE WHEN MULTIPLYING BY THE PER ACRE AMOUNT. FOR REQUESTS ON LESS THAN ONE ACRE, ROUND UP TO ONE (1) ACRE.

²: A **\$1,000.00** FEE WILL BE ADDED TO THE APPLICATION FEE FOR ANY REQUEST THAT INVOLVES CONSTRUCTION WITHOUT OR NOT IN COMPLIANCE TO AN APPROVED BUILDING PERMIT.

PROPERTY INFORMATION [PLEASE PRINT]

ADDRESS	NORTHEAST CORNER OF FM 3549 AND EAST INTERSTATE 30				
SUBDIVISION	ROCKWALL COMMERCIAL	LOT	SEE SURVEY	BLOCK	SEE SURVEY
GENERAL LOCATION	NORTHEAST CORNER OF FM 3549 AND EAST INTERSTATE 30				

ZONING, SITE PLAN AND PLATTING INFORMATION [PLEASE PRINT]

CURRENT ZONING	AG & LI	CURRENT USE	NONE		
PROPOSED ZONING	COMMERCIAL (C) Zoning District	PROPOSED USE	COMMERCIAL/RETAIL		
ACREAGE	65.147	LOTS [CURRENT]	1	LOTS [PROPOSED]	1

SITE PLANS AND PLATS: BY CHECKING THIS BOX YOU ACKNOWLEDGE THAT DUE TO THE PASSAGE OF HB316Z THE CITY NO LONGER HAS FLEXIBILITY WITH REGARD TO ITS APPROVAL PROCESS, AND FAILURE TO ADDRESS ANY OF STAFF'S COMMENTS BY THE DATE PROVIDED ON THE DEVELOPMENT CALENDAR WILL RESULT IN THE DENIAL OF YOUR CASE.

OWNER/APPLICANT/AGENT INFORMATION [PLEASE PRINT/CHECK THE PRIMARY CONTACT/ORIGINAL SIGNATURES ARE REQUIRED]

<input type="checkbox"/> OWNER	ROCKWALL 549/I-30 PARTNERS, L.P.	<input checked="" type="checkbox"/> APPLICANT	KIMLEY-HORN
CONTACT PERSON	JAMES MELINO	CONTACT PERSON	ANTHONY LOEFFEL
ADDRESS	8750 CENTRAL EXPRESSWAY SUITE 1735	ADDRESS	400 N. OKLAHOMA DR, SUITE 105
CITY, STATE & ZIP	DALLAS, TEXAS, 75231	CITY, STATE & ZIP	CELINA, TEXAS, 75009
PHONE	214-691-2556	PHONE	469-301-2581
E-MAIL	jim@cambridgecos.com	E-MAIL	ANTHONY.LOEFFEL@KIMLEY-HORN.COM


NOTARY VERIFICATION [REQUIRED]

BEFORE ME, THE UNDERSIGNED AUTHORITY, ON THIS DAY PERSONALLY APPEARED JAMES MELINO [OWNER] THE UNDERSIGNED, WHO STATED THE INFORMATION ON THIS APPLICATION TO BE TRUE AND CERTIFIED THE FOLLOWING:

"I HEREBY CERTIFY THAT I AM THE OWNER FOR THE PURPOSE OF THIS APPLICATION; ALL INFORMATION SUBMITTED HEREIN IS TRUE AND CORRECT; AND THE APPLICATION FEE OF \$1,177.21 TO COVER THE COST OF THIS APPLICATION, HAS BEEN PAID TO THE CITY OF ROCKWALL ON THIS THE _____ DAY OF _____, 20____. BY SIGNING THIS APPLICATION, I AGREE THAT THE CITY OF ROCKWALL (I.E. "CITY") IS AUTHORIZED AND PERMITTED TO PROVIDE INFORMATION CONTAINED WITHIN THIS APPLICATION TO THE PUBLIC. THE CITY IS ALSO AUTHORIZED AND PERMITTED TO REPRODUCE ANY COPYRIGHTED INFORMATION SUBMITTED IN CONJUNCTION WITH THIS APPLICATION, IF SUCH REPRODUCTION IS ASSOCIATED OR IN RESPONSE TO A REQUEST FOR PUBLIC INFORMATION."

GIVEN UNDER MY HAND AND SEAL OF OFFICE ON THIS THE 18th DAY OF August, 2023
OWNER'S SIGNATURE By: James Melino, Auth. Rep.

NOTARY PUBLIC IN AND FOR THE STATE OF TEXAS Kelsey Ulrich





DEVELOPMENT APPLICATION

City of Rockwall
Planning and Zoning Department
385 S. Goliad Street
Rockwall, Texas 75087

STAFF USE ONLY

PLANNING & ZONING CASE NO. _____

NOTE: THE APPLICATION IS NOT CONSIDERED ACCEPTED BY THE CITY UNTIL THE PLANNING DIRECTOR AND CITY ENGINEER HAVE SIGNED BELOW.

DIRECTOR OF PLANNING: _____

CITY ENGINEER: _____

PLEASE CHECK THE APPROPRIATE BOX BELOW TO INDICATE THE TYPE OF DEVELOPMENT REQUEST [SELECT ONLY ONE BOX]:

PLATTING APPLICATION FEES:

- MASTER PLAT (\$100.00 + \$15.00 ACRE) ¹
- PRELIMINARY PLAT (\$200.00 + \$15.00 ACRE) ¹
- FINAL PLAT (\$300.00 + \$20.00 ACRE) ¹
- REPLAT (\$300.00 + \$20.00 ACRE) ¹
- AMENDING OR MINOR PLAT (\$150.00)
- PLAT REINSTATEMENT REQUEST (\$100.00)

SITE PLAN APPLICATION FEES:

- SITE PLAN (\$250.00 + \$20.00 ACRE) ¹
- AMENDED SITE PLAN/ELEVATIONS/LANDSCAPING PLAN (\$100.00)

ZONING APPLICATION FEES:

- ZONING CHANGE (\$200.00 + \$15.00 ACRE) ¹
- SPECIFIC USE PERMIT (\$200.00 + \$15.00 ACRE) ^{1 & 2}
- PD DEVELOPMENT PLANS (\$200.00 + \$15.00 ACRE) ¹

OTHER APPLICATION FEES:

- TREE REMOVAL (\$75.00)
- VARIANCE REQUEST/SPECIAL EXCEPTIONS (\$100.00) ²

NOTES:

¹: IN DETERMINING THE FEE, PLEASE USE THE EXACT ACREAGE WHEN MULTIPLYING BY THE PER ACRE AMOUNT. FOR REQUESTS ON LESS THAN ONE ACRE, ROUND UP TO ONE (1) ACRE.

²: A **\$1,000.00** FEE WILL BE ADDED TO THE APPLICATION FEE FOR ANY REQUEST THAT INVOLVES CONSTRUCTION WITHOUT OR NOT IN COMPLIANCE TO AN APPROVED BUILDING PERMIT.

PROPERTY INFORMATION [PLEASE PRINT]

ADDRESS	NORTHEAST CORNER OF FM 3549 AND EAST INTERSTATE 30				
SUBDIVISION	ROCKWALL COMMERCIAL	LOT	SEE SURVEY	BLOCK	SEE SURVEY
GENERAL LOCATION	NORTHEAST CORNER OF FM 3549 AND EAST INTERSTATE 30				

ZONING, SITE PLAN AND PLATTING INFORMATION [PLEASE PRINT]

CURRENT ZONING	Light Industrial	CURRENT USE	NONE		
PROPOSED ZONING	COMMERCIAL (C) Zoning District	PROPOSED USE	COMMERCIAL/RETAIL		
ACREAGE	0.91	LOTS [CURRENT]	1	LOTS [PROPOSED]	1

SITE PLANS AND PLATS: BY CHECKING THIS BOX YOU ACKNOWLEDGE THAT DUE TO THE PASSAGE OF HB3167 THE CITY NO LONGER HAS FLEXIBILITY WITH REGARD TO ITS APPROVAL PROCESS, AND FAILURE TO ADDRESS ANY OF STAFF'S COMMENTS BY THE DATE PROVIDED ON THE DEVELOPMENT CALENDAR WILL RESULT IN THE DENIAL OF YOUR CASE.

OWNER/APPLICANT/AGENT INFORMATION [PLEASE PRINT/CHECK THE PRIMARY CONTACT/ORIGINAL SIGNATURES ARE REQUIRED]

<input type="checkbox"/> OWNER	CONVEYOR I30 PARTNERS LP	<input checked="" type="checkbox"/> APPLICANT	KIMLEY-HORN
CONTACT PERSON	JAMES MELINO	CONTACT PERSON	ANTHONY LOEFFEL
ADDRESS	8750 CENTRAL EXPRESSWAY SUITE 1735	ADDRESS	400 N. OKLAHOMA DR, SUITE 105
CITY, STATE & ZIP	DALLAS, TEXAS, 75231	CITY, STATE & ZIP	CELINA, TEXAS, 75009
PHONE	214-691-2556	PHONE	469-301-2581
E-MAIL	jim@cambridgecos.com	E-MAIL	ANTHONY.LOEFFEL@KIMLEY-HORN.COM

NOTARY VERIFICATION [REQUIRED]


BEFORE ME, THE UNDERSIGNED AUTHORITY, ON THIS DAY PERSONALLY APPEARED JAMES MELINO [OWNER] THE UNDERSIGNED, WHO STATED THE INFORMATION ON THIS APPLICATION TO BE TRUE AND CERTIFIED THE FOLLOWING:

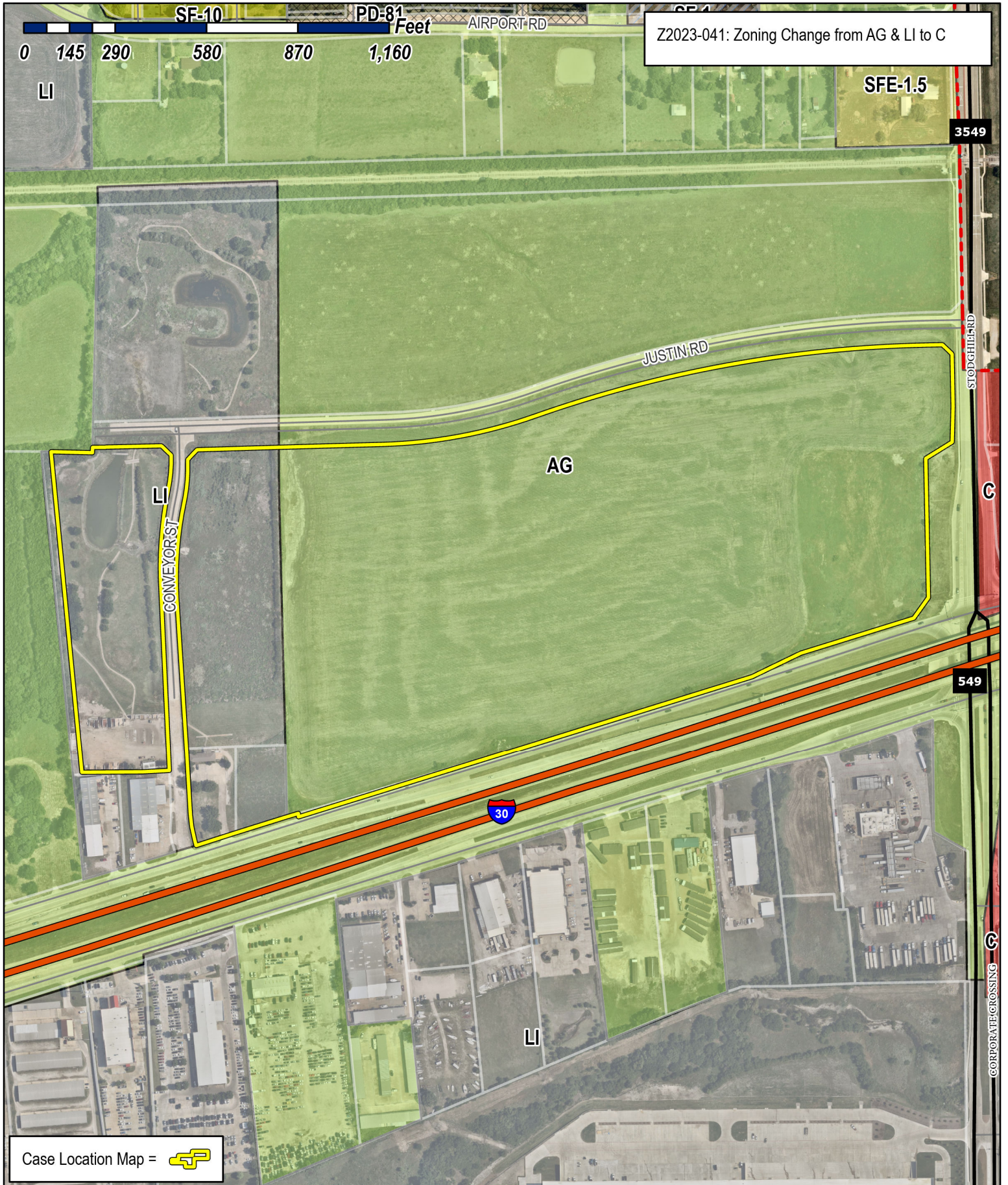
"I HEREBY CERTIFY THAT I AM THE OWNER FOR THE PURPOSE OF THIS APPLICATION; ALL INFORMATION SUBMITTED HEREIN IS TRUE AND CORRECT; AND THE APPLICATION FEE OF \$215 _____ TO COVER THE COST OF THIS APPLICATION, HAS BEEN PAID TO THE CITY OF ROCKWALL ON THIS THE _____ DAY OF _____, 20____. BY SIGNING THIS APPLICATION, I AGREE THAT THE CITY OF ROCKWALL (I.E. "CITY") IS AUTHORIZED AND PERMITTED TO PROVIDE INFORMATION CONTAINED WITHIN THIS APPLICATION TO THE PUBLIC. THE CITY IS ALSO AUTHORIZED AND PERMITTED TO REPRODUCE ANY COPYRIGHTED INFORMATION SUBMITTED IN CONJUNCTION WITH THIS APPLICATION, IF SUCH REPRODUCTION IS ASSOCIATED OR IN RESPONSE TO A REQUEST FOR PUBLIC INFORMATION."

GIVEN UNDER MY HAND AND SEAL OF OFFICE ON THIS THE 18th DAY OF August, 2023.

OWNER'S SIGNATURE By: James Melino, Auth. Rep.

NOTARY PUBLIC IN AND FOR THE STATE OF TEXAS Kelsey Ulrich





Z2023-041: Zoning Change from AG & LI to C

Case Location Map =



City of Rockwall

Planning & Zoning Department
 385 S. Goliad Street
 Rockwall, Texas 75087
 (P): (972) 771-7745
 (W): www.rockwall.com

The City of Rockwall GIS maps are continually under development and therefore subject to change without notice. While we endeavor to provide timely and accurate information, we make no guarantees. The City of Rockwall makes no warranty, express or implied, including warranties of merchantability and fitness for a particular purpose. Use of the information is the sole responsibility of the user.

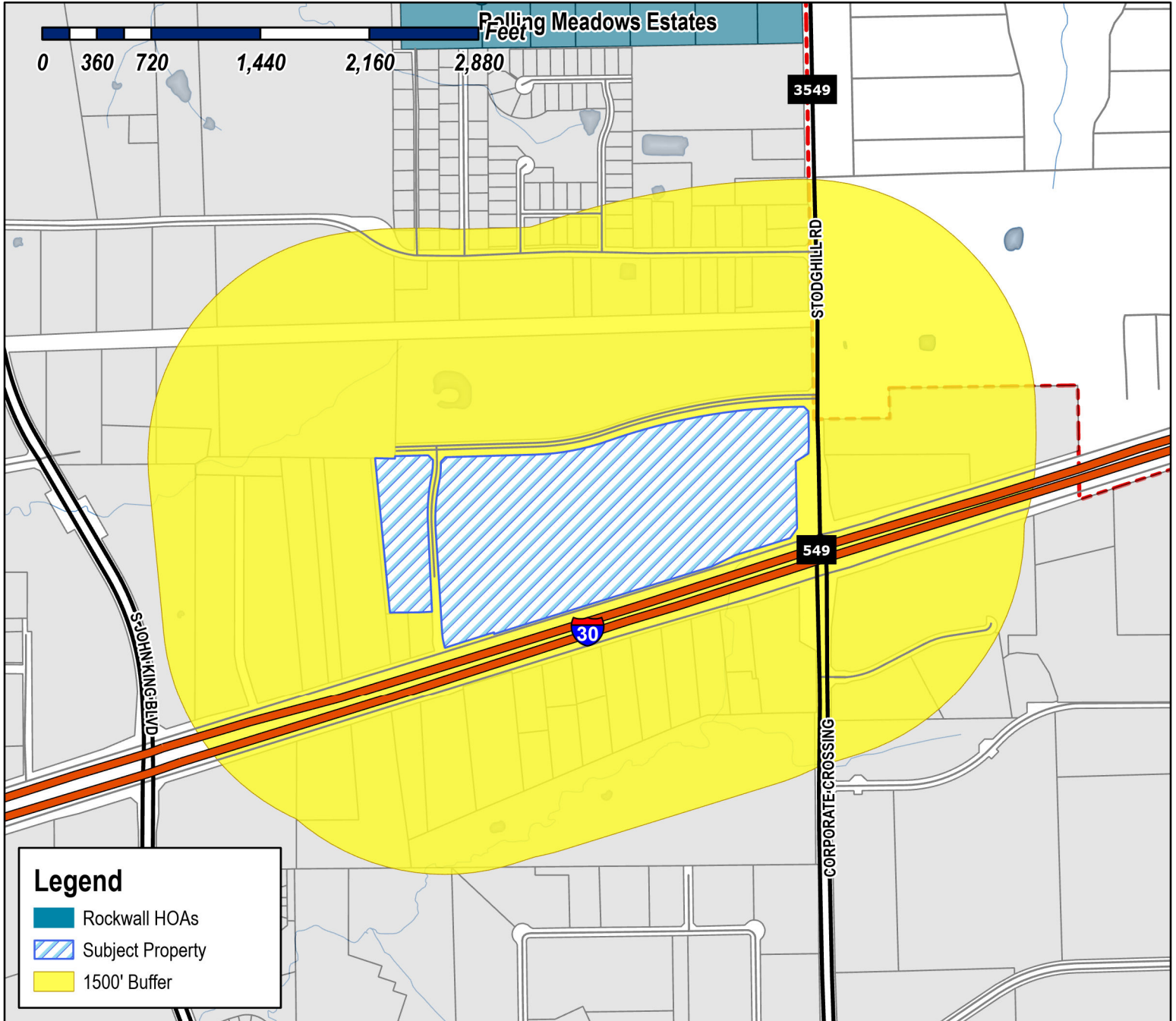




City of Rockwall

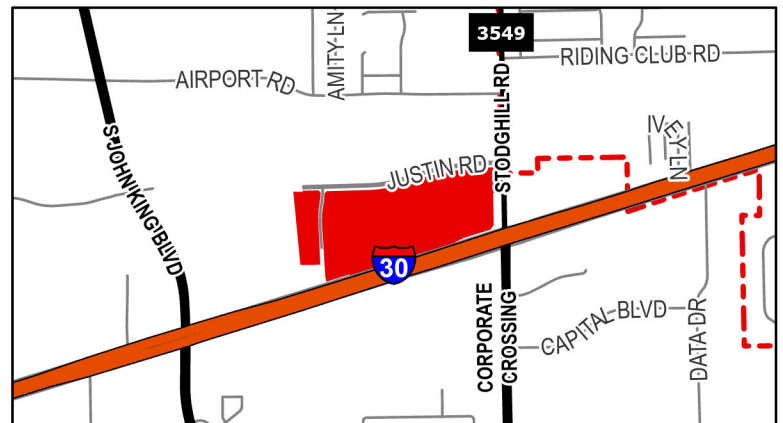
Planning & Zoning Department
385 S. Goliad Street
Rockwall, Texas 75087
(P): (972) 771-7745
(W): www.rockwall.com

The City of Rockwall GIS maps are continually under development and therefore subject to change without notice. While we endeavor to provide timely and accurate information, we make no guarantees. The City of Rockwall makes no warranty, express or implied, including warranties of merchantability and fitness for a particular purpose. Use of the information is the sole responsibility of the user.



Case Number: Z2023-041
Case Name: Zoning Change from AG & LI to C
Case Type: Zoning
Zoning: Commercial
Case Address: NE Corner of FM 3549 and E I-30

Date Saved: 8/18/2023
 For Questions on this Case Call (972) 771-7745

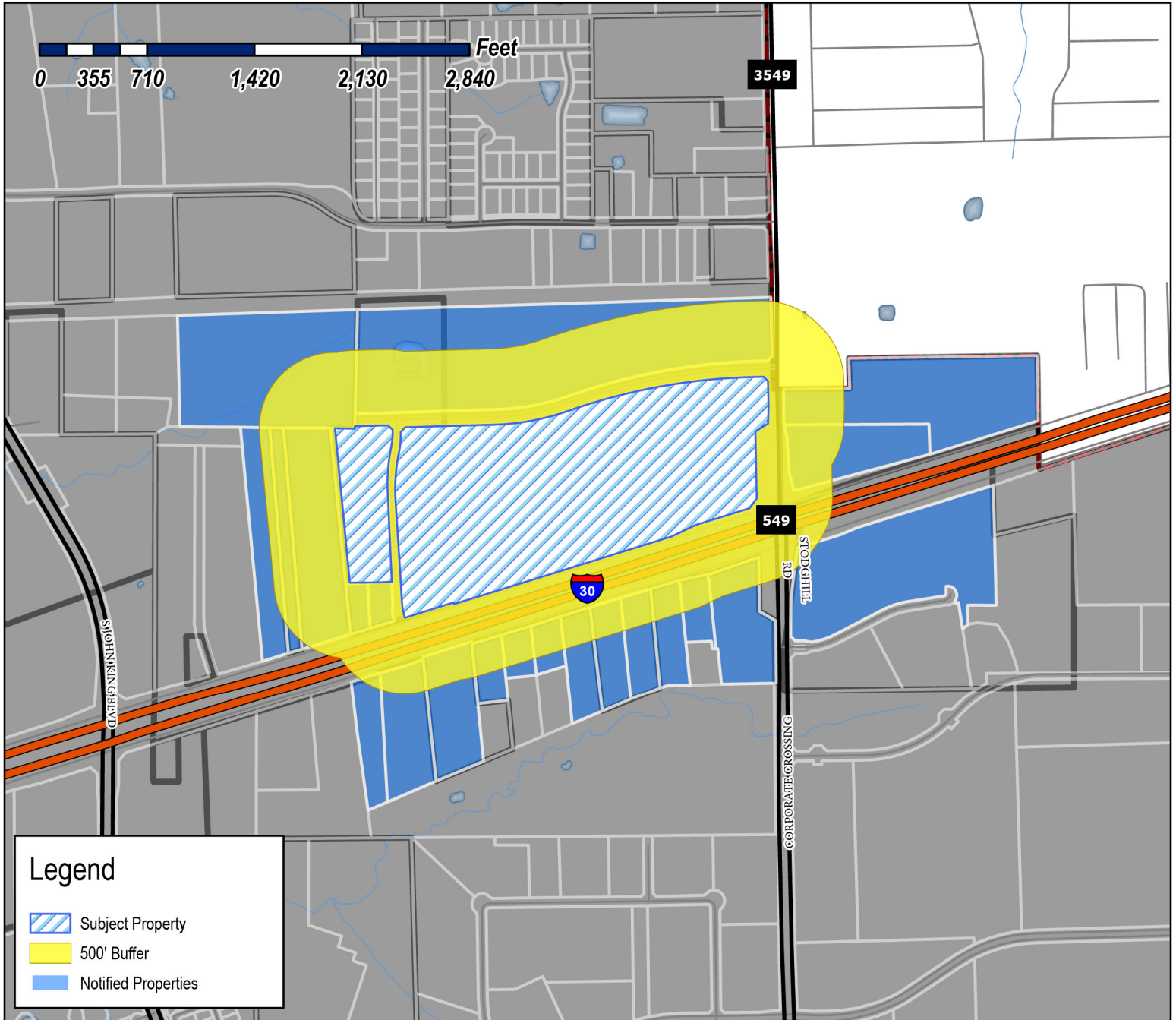




City of Rockwall

Planning & Zoning Department
385 S. Goliad Street
Rockwall, Texas 75087
(P): (972) 771-7745
(W): www.rockwall.com

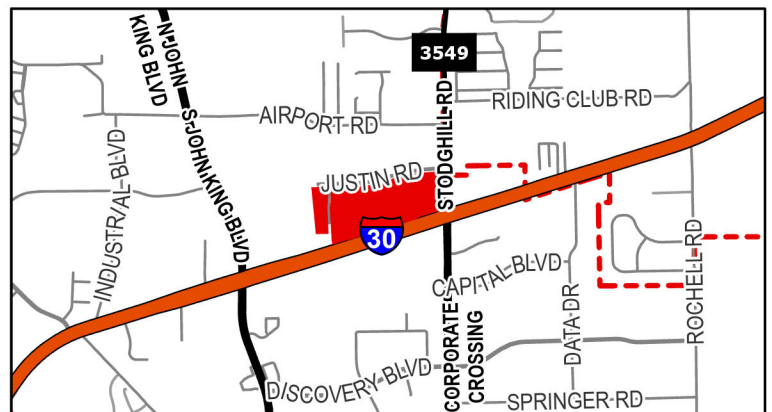
The City of Rockwall GIS maps are continually under development and therefore subject to change without notice. While we endeavor to provide timely and accurate information, we make no guarantees. The City of Rockwall makes no warranty, express or implied, including warranties of merchantability and fitness for a particular purpose. Use of the information is the sole responsibility of the user.



Case Number: Z2023-041
Case Name: Zoning Change from AG & LI to C
Case Type: Zoning
Zoning: Commercial
Case Address: NE Corner of FM 3549 and E I-30

Date Saved: 8/18/2023

For Questions on this Case Call: (972) 771-7746



MYASIN INVESTMENTS LLC
11243 SHADY TRL
DALLAS, TX 75229

MHC I30 LP
12001 N CENTRAL EXPRESSWAY SUITE 875
DALLAS, TX 75243

LINE 5 HOLDINGS LP
1201 N RIVERFRONT BLVD SUITE 100
DALLAS, TX 75207

THE STATE OF TEXAS, BY AND THROUGH THE
TEXAS TRANSPORTATION COMMISSION
125 E 11TH STREET
AUSTIN, TX 78701

RAFIZADEH M & M FAMILY LTD
C/O REPUBLIC MOTORSPORTS INC
12707 SOUTHWEST FREEWAY
STAFFORD, TX 77477

PRITCHARD DONNA CULLINS &
KIMBERLY CULLINS COLLICCHIO TRUSTEES
1610 SHORES BLVD
ROCKWALL, TX 75087

RESIDENT
1785 E I30
ROCKWALL, TX 75087

RESIDENT
1790 E I30
ROCKWALL, TX 75087

RESIDENT
1795 I30
ROCKWALL, TX 75087

RESIDENT
1805 E I30
ROCKWALL, TX 75087

RESIDENT
1810 S I30
ROCKWALL, TX 75087

SELF SCOTT & JANET
1830 E INTERSTATE 30 STE 100
ROCKWALL, TX 75087

GENESTA PARTNERSHIP
1850 E INTERSTATE 30
ROCKWALL, TX 75087

RESIDENT
1860 E I30
ROCKWALL, TX 75087

RESIDENT
1880 I30 RD
ROCKWALL, TX 75087

RESIDENT
1900 E INTERSTATE 30
ROCKWALL, TX 75087

RESIDENT
1960 E I30
ROCKWALL, TX 75087

RESIDENT
1970 I30 SOUTH SERVICE RD
ROCKWALL, TX 75087

RESIDENT
1990 E I30
ROCKWALL, TX 75087

STRUCTURED REA- ROCKWALL LAND LLC
2801 E. CAMELBACK ROAD SUITE 200
PHOENIX, AZ 85016

JAMES COLLIER PROPERTIES INC
3333 MILLER PARK SOUTH
GARLAND, TX 75042

SALEHOUN FAMILY LIMITED PARTNERSHIP
39650 LYNDON B JOHNSON FWY
DALLAS, TX 75237

MOORE MICHAEL F
557 MARIAH BAY DR
HEATH, TX 75032

CAVENDER INVESTMENT PROPERTIES E LTD
7820 SOUTH BROADWAY
TYLER, TX 75703

ROCKWALL 549/I30 PARTNERS LP
8750 N CENTRAL EXPWY SUITE 1735
DALLAS, TX 75231

CONVEYOR I30 PARTNERS LP
8750 N CENTRAL EXPY SUITE 1735
DALLAS, TX 75231

MIRANDA VINOD
9105 BRIARCREST DR
ROWLETT, TX 75088

GREG OLLOM MANAGEMENT LLC
941 CORNELIUS RD
ROCKWALL, TX 75087

LOVE'S COUNTRY STORES INC
PO BOX 26210
OKLAHOMA CITY, OK 73126

ROCKWALL AA RE LLC
PO BOX 775
ROYSE CITY, TX 75189



August 18, 2023

Mr. Ryan Miller
Director of Planning
City of Rockwall
385 S. Goliad
Rockwall, TX 75087

**RE: Proposed Zoning Change at NWC of FM 3549 and IH-30
Letter of Explanation
Rockwall, Texas**

Mr. Miller:

At the request of the Owner parcel 114981, 114982, 26819 and 26818 per Rockwall CAD, we are requesting a zoning change of the approximately 66 acres of land at the northwest corner of FM 3549 and Interstate 30. We are requesting a straight zoning change from Agricultural and Light Industrial to Commercial (C) Zoning District.

Sincerely,

A handwritten signature in blue ink, appearing to read "Anthony Loeffel".

Anthony Loeffel, P.E.

TRACT 1

BEING a tract of land situated in the E.M. Elliot Survey, Abstract No. 77 and John Lockhart Survey, Abstract No. 134, City of Rockwall, Rockwall County, Texas and being all of Lot 1R, Block C of Rockwall Commercial, an addition to the City of Rockwall, Texas, according to the Plat thereof recorded in Instrument No. 2021000008470 of the Plat Records of Rockwall County, Texas.

TRACT 2

BEING a tract of land situated in the E.M. Elliott Survey, Abstract No. 77 and the John Lockhart Survey, Abstract No. 134, City of Rockwall, Rockwall County, Texas and being a portion of Lot 1, Block B of Rockwall Commercial, an addition to the City of Rockwall, Texas according to the plat thereof recorded in Instrument Number 2021000008470, Plat Records of Rockwall County, Texas, and being a portion of Lot 1, Block D of Rockwall Commercial Park an addition to the City of Rockwall, Texas, according to the plat thereof recorded in Cabinet B, Slide 206, Plat Records of Rockwall County, Texas, same being a portion of a called 8.40 gross acre tract of land, described in a Special Warranty Deed to Conveyor/I-30 Partners LP, as recorded in Volume 7077, Page 201, Real Property Records of Rockwall County, Texas, and being more particularly described by the metes and bounds as follows:

BEGINNING at a 5/8" iron rod with a cap stamped "TXDOT" found for the southwest corner of said Lot 1, Block D and the northeast corner of the intersection of northerly right-of-way line of Interstate Highway 30 (a variable width right-of-way) with the easterly right-of-way line of Conveyors Street (a 60-foot right-of-way), same being at the beginning of a non-tangent curve to the right with a radius of 397.84 feet, a central angle of 13°52'57", and a chord bearing and distance of North 10°51'16" West, 96.16 feet;

THENCE in a northerly direction, along the common line of said Lot 1, Block D and the easterly right-of-way line of said Conveyors Street, and with said non-tangent curve to the right, an arc distance of 96.40 feet to a 5/8" iron rod with a red plastic cap stamped "KHA" set for corner;

THENCE North 03°13'23" West, continuing along the common line of said Lot 1, Block D and the easterly right-of-way line of said Conveyors Street, passing at a distance of 228.03 feet a 5/8" iron rod with a red plastic cap stamped "KHA" found for the northernmost southwest corner of said Lot 1, Block B, continuing along the common line of said Lot 1, Block B and the easterly right-of-way line of said Conveyors Street a total distance of 706.26 feet to a 5/8" iron rod with a red plastic cap stamped "KHA" found at the beginning of a tangent curve to the right with a radius of 1,170.00 feet, a central angle of 15°08'16", and a chord bearing and distance of North 04°20'45" East, 308.22 feet;

THENCE in a northerly direction, along the common line of said Lot 1, Block B and the easterly right-of-way line of said Conveyors Street the following courses and distances:

In a northerly direction, with said tangent curve to the right, an arc distance of 309.12 feet to the beginning of a reverse curve to the left with a radius of 530.00 feet, a central angle of 13°38'17", and a chord bearing and distance of North 05°05'50" East, 125.86 feet, from which a 5/8" iron rod with plastic cap stamped "KHA" found bears South 57°02'14" East, a distance of 0.35 feet;

In a northerly direction, with said reverse curve to the left, an arc distance of 126.15 feet to a 5/8" iron rod with a red plastic cap stamped "KHA" found for corner;

North 01°43'20" West, a distance of 9.59 feet to a 5/8" iron rod with plastic cap stamped "KHA" found for the most southerly northwest corner of said Lot 1, Block B same being the southernmost end of a right-of-way corner clip at the intersection of the east right-of-way line of said Conveyors Street and the south right-of-way line of Justin Road (a 85' right-of-way), recorded in 2021000008470, Plat Records of Rockwall County, Texas;

THENCE North 43°16'40" East, along said right-of-way corner clip, a distance of 42.43 feet to a 5/8" iron rod with plastic cap stamped "KHA" found for the northernmost end of said right-of-way clip same being the most northerly northwest corner of said Lot 1, Block B;

THENCE North 88°16'40" East, along the common line of the southerly right-of-way line of said Justin Road and the north line of said Lot 1, Block B, a distance of 261.47 feet to a point for corner on the easterly line of said 8.40 gross acre tract and the westerly line of a called 80.79-acre tract of land, described in a Special Warranty Deed to Rockwall 549/I-30 Partners, L.P., recorded in Volume 4924, Page 273, Real Property Records of Rockwall County, Texas;

THENCE South 01°12'38" East, departing the common line of the southerly right-of-way line of said Justin Road and the north line of said Lot 1, Block B, along the easterly line of said 8.40 gross acre tract and the westerly line of said 80.79-acre tract and crossing said Lot 1, Block B, a distance of 944.82 feet to a 1/2-inch iron rod found for the easterly, southeast corner of said 8.40 gross acre tract and the northeast corner of a called 1.00 acre tract of land, described in a Special Warranty Deed to Rockwall 549/I-30 Partners, L.P., recorded in Volume 5319, Page 243, Real Property Records of Rockwall County, Texas, same also being an ell corner of said Lot 1, Block B;

THENCE South 87°29'50" West, along the southerly line of said 8.40 gross acre tract, the southerly line of said Lot 1, Block B, and the northerly line of said called 1.00-acre tract, a distance of 163.20 feet to a 1/2-inch iron rod found for the northwest corner of said 1.00-acre tract and an ell corner of said 8.40 gross acre tract;

THENCE South 01°17'14" East, departing the southerly line of said Lot 1, Block B, along an easterly line of said 8.40 gross acre tract and the westerly line of said 1.00-acre tract and crossing aforesaid Lot 1, Block D, a distance of 288.54 feet to a 1/2-inch iron rod with a plastic cap, stamped "RPLS 5034" found for the southwest corner of said 1.00-acre tract, the southerly and the southeast corner of said 8.40 gross acre tract, same being on the southerly line of aforesaid Lot 1, Block D and the northerly right-of-way line of aforesaid Interstate Highway 30;

THENCE South 72°46'08" West, along the southerly line of said 8.40 gross acre tract, the southerly line of said Lot 1, Block D and along the northerly right of way line of said Interstate Highway 30, a distance of 136.40 feet to the **POINT OF BEGINNING** and containing 349,085 square feet or 8.014 acres of land, more or less.

TRACT 3

BEING a tract of land situated in the E.M. Elliott Survey, Abstract No. 77 and the John Lockhart Survey, Abstract No. 134, City of Rockwall, Rockwall County, Texas and being a portion of Lot 1, Block B of Rockwall Commercial, an addition to the City of Rockwall, Texas according to the plat thereof recorded in Instrument Number 2021000008470, Plat Records of Rockwall County, Texas, and a portion of Lot 1, Block D of Rockwall Commercial Park an addition to the City of Rockwall, Texas, according to the plat thereof recorded in Cabinet B, Slide 206, Plat Records of Rockwall County, Texas, same being a portion of a called 80.79-acre tract of land, described in a Special Warranty Deed to Rockwall 549/I-30 Partners, L.P., recorded in Volume 4924, Page 273, and all of a called 1.00-acre tract of land, described in a Special Warranty Deed to Rockwall 549/I-30 Partners, L.P., recorded in Volume 5319, Page 243, both of the Real Property Records of Rockwall County, Texas, and being more particularly described by the metes and bounds as follows:

BEGINNING at a 5/8" iron rod with a red plastic cap stamped "KHA" found for the most southerly southeast corner of said Lot 1, Block B and in the northerly right-of-way line of Interstate Highway 30 (a variable width right-of-way);

THENCE along the common line of said Lot 1, Block B and the northerly right-of-way line of said Interstate Highway 30, the following courses and distances:

South 72°46'18" West, a distance of 384.46 feet to a 5/8" iron rod with a red plastic cap stamped "KHA" set for corner;

South 64°14'27" West, a distance of 202.24 feet to a 5/8" iron rod with a red plastic cap stamped "KHA" set for corner;

THENCE South 72°46'08" West, continuing along said common line and the south line of said Lot 1, Block D, and passing at a distance of 1507.74 feet a 5/8" iron rod with a red plastic cap stamped "KHA" found for the southeast corner of said Lot 1, Block D, continuing along said line a total distance of 1,677.69 feet to a 1/2-inch iron rod found for the southwest corner of aforesaid 1.00-acre tract, same being the southerly, southeast corner of a called 8.40 gross acre tract of land, described in a Special Warranty Deed to Conveyor/I-30 Partners LP, as recorded in Volume 7077, Page 201, Real Property Records of Rockwall County, Texas;

THENCE North 01°17'14" West, departing the northerly right-of-way line of said Interstate Highway 30 and the southerly line of said Lot 1, Block D, along an easterly line of said 8.40 gross acre tract and the westerly line of said 1.00-acre tract and crossing said Lot 1, Block D, a distance of 288.54 feet to a 1/2-inch iron rod found for the northwest corner of said 1.00-acre tract and an ell corner of said 8.40 gross acre tract, same also being on a southerly line of aforesaid Lot 1, Block B;

THENCE North 87°29'50" East, along the southerly line of said 8.40 gross acre tract, the southerly line of said Lot 1, Block B, and the northerly line of said called 1.00-acre tract, a distance of 163.20 feet to a 1/2-inch iron rod found for the northeast corner of said 1.00-acre tract and the easterly, southeast corner of said 8.40 gross acre tract and an ell corner of said Lot 1, Block B, same being on the westerly line of aforesaid 80.79-acre tract;

THENCE North $01^{\circ}12'38''$ West, departing the southerly line of said Lot 1, Block B, along the easterly line of said 8.40 gross acre tract and the westerly line of said 80.79-acre tract and crossing said Lot 1, Block B, a distance of 944.82 feet to a point for on the corner on the south right-of-way line of Justin Road (a 85' right-of-way), recorded in 2021000008470, Plat Records of Rockwall County, Texas and the north line of said Lot 1, Block B;

THENCE along the common line of the southerly right-of-way line of said Justin Road and the north line of said Lot 1, Block B, the following courses and distance:

North $88^{\circ}16'40''$ East, a distance of 331.59 feet to a 5/8" iron rod with a red plastic cap stamped "KHA" found at the beginning of a tangent curve to the left with a radius of 1,592.50 feet, a central angle of $17^{\circ}40'38''$, and a chord bearing and distance of North $79^{\circ}26'21''$ East, 489.38 feet;

In an easterly direction, with said tangent curve to the left, an arc distance of 491.33 feet to a 5/8" iron rod with a red plastic cap stamped "KHA" found at the beginning of a reverse curve to the right with a radius of 3,979.40 feet, a central angle of $18^{\circ}16'32''$, and a chord bearing and distance of North $79^{\circ}44'18''$ East, 1,263.93 feet;

In an easterly direction, with said reverse curve to the right, an arc distance of 1,269.31 feet to a 5/8" iron rod with a red plastic cap stamped "KHA" found for corner;

North $88^{\circ}52'34''$ East, a distance of 49.83 feet to a 5/8" iron rod with a red plastic cap stamped "KHA" found for the most northerly northeast corner of said Lot 1, Block B same being the northernmost end of a right-of-way corner clip at the intersection of the south right-of-way line of said Justin Road and the west right-of-way line of F.M. Highway 3549 (a variable width right-of-way);

THENCE South $46^{\circ}07'44''$ East, along said right-of-way corner clip, a distance of 42.43 feet to a 5/8" iron rod with a red plastic cap stamped "KHA" found for the southernmost corner of said corner clip same being the most southerly northeast corner of said Lot 1, Block B;

THENCE along the westerly right-of-way line of said F.M. Highway 3549 and the east line of said Lot 1, Block B the following courses and distances:

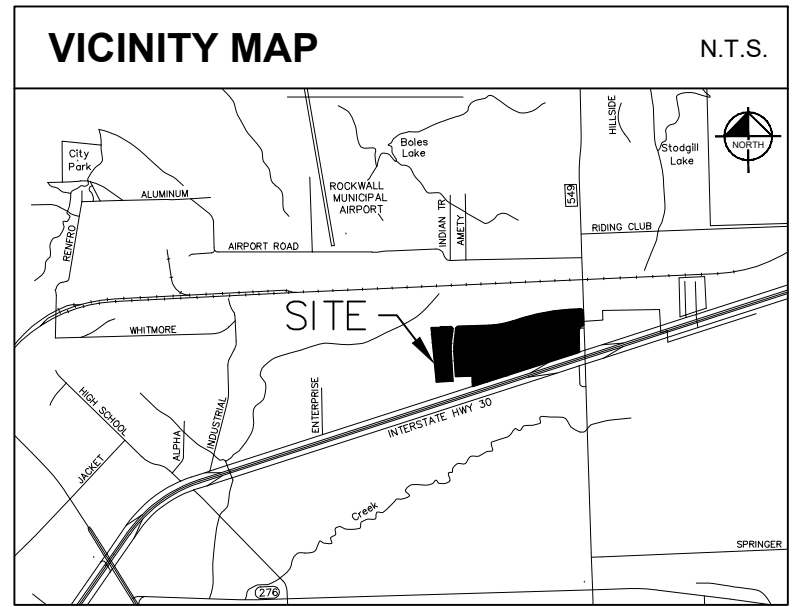
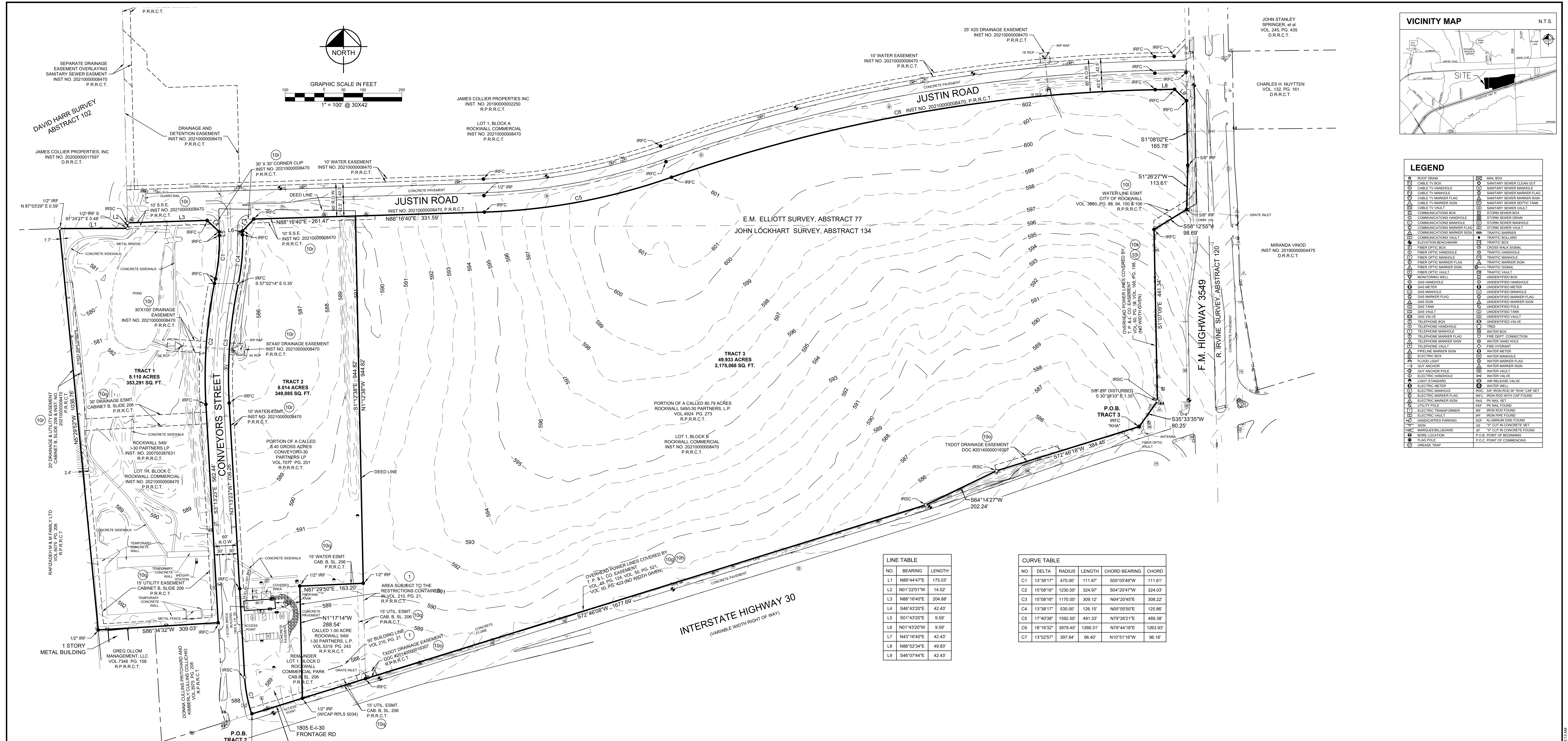
South $01^{\circ}08'02''$ East, a distance of 165.78 feet to a 5/8" iron rod found for corner;

South $01^{\circ}26'27''$ West, a distance of 113.61 feet to a 5/8" iron rod found for corner;

South $58^{\circ}12'55''$ West, a distance of 98.69 feet to a 5/8" iron rod with a red plastic cap stamped "KHA" found for corner;

South $01^{\circ}07'09''$ East, a distance of 441.34 feet to a 5/8" iron rod with a red plastic cap stamped "KHA" set for the northernmost southeast corner of said Lot 1, Block B, from which a 5/8" iron rod found (disturbed) bears South $30^{\circ}38'33''$ East, a distance of 1.35 feet;

South 35°33'35" West, a distance of 80.25 feet to the **POINT OF BEGINNING** and containing 2,175,068 square feet or 49.933 acres of land, more or less.



LEGEND

1	ROOF DRAIN	25	MAIL BOX
2	CABLE TV BOX	26	SEWAGE TREATMENT PLANT
3	CABLE TV HANDHOLE	27	SANITARY SEWER MANHOLE
4	CABLE TV MANHOLE	28	SANITARY SEWER MANHOLE FLAG
5	CABLE TV MARKER FLAG	29	SANITARY SEWER MARKER SIGN
6	CABLE TV MARKER SIGN	30	SANITARY SEWER SPECTRUM TANK
7	CABLE TV VAULT	31	SANITARY SEWER VAULT
8	COMMUNICATIONS BOX	32	STORM SEWER BOX
9	COMMUNICATIONS HANDHOLE	33	STORM SEWER DRAIN
10	COMMUNICATIONS MANHOLE	34	STORM SEWER MANHOLE
11	COMMUNICATIONS MARKER FLAG	35	STORM SEWER MARKER SIGN
12	COMMUNICATIONS MARKER SIGN	36	TRAFFIC MARKER
13	COMMUNICATIONS VAULT	37	TRAFFIC BOLLARD
14	ELEVATION BENCHMARK	38	TRAFFIC BOX
15	FIBER OPTIC BOX	39	TRAFFIC SIGNAL
16	FIBER OPTIC HANDHOLE	40	TRAFFIC SIGNAL
17	FIBER OPTIC MARKER FLAG	41	TRAFFIC MARKER SIGN
18	FIBER OPTIC MARKER SIGN	42	TRAFFIC SIGNAL
19	FIBER OPTIC VAULT	43	TRAFFIC VAULT
20	MONITORING WELL	44	UNIDENTIFIED BOX
21	GAS HANDHOLE	45	UNIDENTIFIED HANDHOLE
22	GAS METER	46	UNIDENTIFIED METER
23	GAS MANHOLE	47	UNIDENTIFIED MANHOLE
24	GAS MARKER FLAG	48	UNIDENTIFIED MARKER FLAG
25	GAS SIGN	49	UNIDENTIFIED MARKER SIGN
26	GAS SIGN	50	UNIDENTIFIED POLE
27	GAS VALVE	51	UNIDENTIFIED TANK
28	GAS VALVE	52	UNIDENTIFIED TANK
29	TELEPHONE BOX	53	UNIDENTIFIED VALVE
30	TELEPHONE HANDHOLE	54	UNIDENTIFIED VALVE
31	TELEPHONE MANHOLE	55	WATER BOX
32	TELEPHONE MARKER FLAG	56	FIRE HOSE CONNECTION
33	TELEPHONE MARKER SIGN	57	WATER HANDHOLE
34	TELEPHONE VAULT	58	FIRE HYDRANT
35	FIRE MARKER SIGN	59	WATER METER
36	ELECTRIC BOX	60	WATER MANHOLE
37	FLOOR LIGHT	61	WATER MANHOLE FLAG
38	STAY ANCHOR FLAG	62	WATER MARKER SIGN
39	ELECTRIC HANDHOLE	63	WATER VALVE
40	LIGHT STANDARD	64	WATER WELL
41	ELECTRIC METER	65	WATER WELL
42	ELECTRIC MANHOLE	66	WATER WELL
43	ELECTRIC MARKER FLAG	67	WATER WELL
44	ELECTRIC MARKER SIGN	68	WATER WELL
45	ELECTRIC VAULT	69	WATER WELL
46	ELECTRIC TRANSFORMER	70	WATER WELL
47	IRON SIGN	71	WATER WELL
48	NON-SCAFFOLD MARKING	72	WATER WELL
49	ALUMINUM SIGN FOUND	73	WATER WELL
50	"X" CUT IN CONCRETE FOUND	74	WATER WELL
51	MARKER/BILLBOARD	75	"X" CUT IN CONCRETE FOUND
52	BORE LOCATION	76	P.O.B. POINT OF BEGINNING
53	FLAG POLE	77	POINT OF BEGINNING
54	GREASE TRAP	78	POINT OF BEGINNING

LINE TABLE

NO.	BEARING	LENGTH
L1	N89°44'47"E	175.03'
L2	N01°22'01"W	14.02'
L3	N88°16'40"E	204.88'
L4	S46°43'20"E	42.43'
L5	S01°43'20"E	9.59'
L6	N01°43'20"W	9.59'
L7	N43°16'40"E	42.43'
L8	N88°52'34"E	49.83'
L9	S46°07'44"E	42.43'

CURVE TABLE

NO.	DELTA	RADIUS	LENGTH	CHORD BEARING	CHORD
C1	13°38'17"	470.00'	111.87'	S05°05'46"W	111.61'
C2	15°08'16"	1230.00'	324.97'	S04°20'47"W	324.03'
C3	15°08'16"	1170.00'	309.12'	N04°20'45"E	308.22'
C4	13°38'17"	530.00'	126.15'	N05°05'50"E	125.88'
C5	17°40'38"	1592.50'	491.33'	N79°29'21"E	489.38'
C6	18°16'32"	3679.40'	1269.31'	N79°44'18"E	1263.32'
C7	13°52'57"	397.64'	96.40'	N10°51'16"W	96.16'

DESCRIPTION OF SURVEYED PROPERTY:

TRACT 1
 BEING a tract of land situated in the E.M. Elliott Survey, Abstract No. 77 and John Lockhart Survey, Abstract No. 134, City of Rockwall, Rockwall County, Texas and being all of Lot 1, Block C of Rockwall Commercial, an addition to the City of Rockwall, Texas, according to the Plat thereof recorded in Instrument No. 2021000008470, Plat Records of Rockwall County, Texas.

TRACT 2
 BEING a tract of land situated in the E.M. Elliott Survey, Abstract No. 77 and the John Lockhart Survey, Abstract No. 134, City of Rockwall, Rockwall County, Texas and being a portion of Lot 1, Block B of Rockwall Commercial, an addition to the City of Rockwall, Texas according to the plat thereof recorded in Instrument No. 2021000008470, Plat Records of Rockwall County, Texas, and being a portion of Lot 1, Block D of Rockwall Commercial Park, an addition to the City of Rockwall, Texas, according to the plat thereof recorded in Cabinet B, Slide 206, Plat Records of Rockwall County, Texas, same being a portion of a called 8.40 gross acre tract of land, described in a Special Warranty Deed to Conveyors-30 Partners LP, recorded in Volume 7077, Page 201, Real Property Records of Rockwall County, Texas, and being more particularly described by the metes and bounds as follows:
 BEGINNING at a 5/8" iron rod with a cap stamped "TXDOT" found for the southwest corner of said Lot 1, Block D and the northeast corner of the intersection of northerly right-of-way line of Interstate Highway 30 (a variable width right-of-way) with the easterly right-of-way line of Conveyors Street (a 60-foot right-of-way), same being at the beginning of a non-tangent curve to the right with a radius of 397.84 feet, a central angle of 13°52'57", and a chord bearing and distance of North 10°51'16" West, 96.16 feet;
 THENCE in a northerly direction, along the common line of said Lot 1, Block D and the easterly right-of-way line of said Conveyors Street, and with said non-tangent curve to the right, an arc distance of 96.40 feet to a 5/8" iron rod with a red plastic cap stamped "KHA" set for corner;
 THENCE North 03°13'22" West, continuing along the common line of said Lot 1, Block D and the easterly right-of-way line of said Conveyors Street, passing at a distance of 228.03 feet a 5/8" iron rod with a red plastic cap stamped "KHA" found for the northernmost southwest corner of said Lot 1, Block B, continuing along the common line of said Lot 1, Block B and the easterly right-of-way line of said Conveyors Street a total distance of 706.26 feet to a 5/8" iron rod with a red plastic cap stamped "KHA" found at the beginning of a tangent curve to the right with a radius of 1,170.00 feet, a central angle of 15°08'16", and a chord bearing and distance of North 04°20'45" East, 308.22 feet;
 THENCE in a northerly direction, along the common line of said Lot 1, Block B and the easterly right-of-way line of said Conveyors Street the following courses and distances:
 In a northerly direction, with said tangent curve to the right, an arc distance of 309.12 feet to the beginning of a reverse curve to the left with a radius of 530.00 feet, a central angle of 13°38'17", and a chord bearing and distance of North 05°05'46" East, 125.88 feet, from which a 5/8" iron rod with plastic cap stamped "KHA" found bears South 57°02'14" East, a distance of 0.35 feet;
 In a northerly direction, with said reverse curve to the left, an arc distance of 126.15 feet to a 5/8" iron rod with a red plastic cap stamped "KHA" found for corner;
 North 01°43'20" West, a distance of 9.59 feet to a 5/8" iron rod with plastic cap stamped "KHA" found for the most southerly northwest corner of said Lot 1, Block B, same being the southernmost end of a right-of-way corner clip at the intersection of the east right-of-way line of said Conveyors Street and the south right-of-way line of Justin Road (a 85' right-of-way), recorded in 2021000008470, Plat Records of Rockwall County, Texas;
 THENCE North 43°16'40" East, along said right-of-way corner clip, a distance of 42.43 feet to a 5/8" iron rod with plastic cap stamped "KHA" found for the northernmost end of said right-of-way corner clip same being the most northerly northwest corner of said Lot 1, Block B;

TRACT 3
 BEING a tract of land situated in the E.M. Elliott Survey, Abstract No. 77 and the John Lockhart Survey, Abstract No. 134, City of Rockwall, Rockwall County, Texas and being a portion of Lot 1, Block B of Rockwall Commercial, an addition to the City of Rockwall, Texas according to the plat thereof recorded in Instrument No. 2021000008470, Plat Records of Rockwall County, Texas, and a portion of Lot 1, Block D of Rockwall Commercial Park, an addition to the City of Rockwall, Texas, according to the plat thereof recorded in Cabinet B, Slide 206, Plat Records of Rockwall County, Texas, same being a portion of a called 80.79-acre tract of land, described in a Special Warranty Deed to Rockwall 5491-30 Partners, L.P., recorded in Volume 4924, Page 273, and of a called 1.00-acre tract of land, described in a Special Warranty Deed to Rockwall 5491-30 Partners, L.P., recorded in Volume 5319, Page 243, both of the Real Property Records of Rockwall County, Texas, and being more particularly described by the metes and bounds as follows:
 BEGINNING at a 5/8" iron rod with a cap stamped "TXDOT" found for the southwest corner of said Lot 1, Block D, and passing at a distance of 1507.74 feet a 5/8" iron rod with a red plastic cap stamped "KHA" found for the southeast corner of said Lot 1, Block D, continuing along said line a total distance of 1,677.69 feet to a 1/2-inch iron rod found for the southwest corner of aforesaid 1.00-acre tract, same being the southerly, southeast corner of a called 8.40 gross acre tract of land, described in a Special Warranty Deed to Conveyors-30 Partners LP, recorded in Volume 7077, Page 201, Real Property Records of Rockwall County, Texas;
 THENCE North 88°16'40" East, along the common line of the southerly right-of-way line of said Justin Road and the north line of said Lot 1, Block B, a distance of 261.47 feet to a point for corner on the easterly line of said 8.40 gross acre tract and the westerly line of a called 80.79-acre tract of land, described in a Special Warranty Deed to Rockwall 5491-30 Partners, L.P., recorded in Volume 4924, Page 273, Real Property Records of Rockwall County, Texas;
 THENCE North 01°17'14" West, departing the northerly right-of-way line of said Interstate Highway 30 and the southerly line of said Lot 1, Block D, along an easterly line of said 8.40 gross acre tract and the westerly line of said 1.00-acre tract and crossing said Lot 1, Block D, a distance of 286.54 feet to a 1/2-inch iron rod found for the northwest corner of said 1.00-acre tract and an ell corner of said 8.40 gross acre tract, same also being on a southerly line of aforesaid Lot 1, Block B;
 THENCE South 01°12'38" East, departing the common line of the southerly right-of-way line of said Justin Road and the north line of said Lot 1, Block B, along the easterly line of said 8.40 gross acre tract and the westerly line of said 80.79-acre tract and crossing said Lot 1, Block B, a distance of 344.82 feet to a 1/2-inch iron rod found for the easterly, southeast corner of said 8.40 gross acre tract and the northeast corner of a called 1.00-acre tract of land, described in a Special Warranty Deed to Rockwall 5491-30 Partners, L.P., recorded in Volume 5319, Page 243, Real Property Records of Rockwall County, Texas;
 THENCE South 87°29'50" West, along the southerly line of said 8.40 gross acre tract, the southerly line of said Lot 1, Block B, and the northerly line of said 1.00-acre tract, a distance of 163.20 feet to a 1/2-inch iron rod found for the northwest corner of said 1.00-acre tract and an ell corner of said 8.40 gross acre tract;
 THENCE South 01°17'14" East, departing the southerly line of said Lot 1, Block B, along an easterly line of said 8.40 gross acre tract and the westerly line of said 1.00-acre tract and crossing aforesaid Lot 1, Block D, a distance of 286.54 feet to a 1/2-inch iron rod with a plastic cap, stamped "RPLS 5034" found for the southeast corner of said 1.00-acre tract, the southerly and the southeast corner of said 8.40 gross acre tract, same being on the southerly line of aforesaid Lot 1, Block D and the northerly right-of-way line of aforesaid Interstate Highway 30;
 THENCE South 72°46'08" West, along the southerly line of said 8.40 gross acre tract, the southerly line of said Lot 1, Block D, and along the northerly right-of-way line of said Interstate Highway 30, a distance of 136.40 feet to the POINT OF BEGINNING and containing 340,085 square feet or 8,014 acres of land, more or less;
 THENCE North 87°29'50" East, along the southerly line of said 8.40 gross acre tract, the southerly line of said Lot 1, Block B, and the northerly line of said 1.00-acre tract, a distance of 163.20 feet to a 1/2-inch iron rod found for the northwest corner of said 1.00-acre tract and an ell corner of said 8.40 gross acre tract;
 THENCE North 01°12'38" West, departing the southerly line of said Lot 1, Block B, along the easterly line of said 8.40 gross acre tract and the westerly line of said 80.79-acre tract and crossing said Lot 1, Block B, a distance of 344.82 feet to a point for corner on the south right-of-way line of Justin Road (a 85' right-of-way), recorded in 2021000008470, Plat Records of Rockwall County, Texas and the north line of said Lot 1, Block B;
 THENCE along the common line of the southerly right-of-way line of said Justin Road and the north line of said Lot 1, Block B, the following courses and distances:
 North 88°16'40" East, a distance of 331.59 feet to a 5/8" iron rod with a red plastic cap stamped "KHA" found at the beginning of a tangent curve to the left with a radius of 1,592.50 feet, a central angle of 17°40'38", and a chord bearing and distance of North 79°29'21" East, 489.38 feet;
 In an easterly direction, with said tangent curve to the left, an arc distance of 491.33 feet to a 5/8" iron rod with a red plastic cap stamped "KHA" found at the beginning of the reverse curve to the right with a radius of 3,079.40 feet, a central angle of 18°16'32", and a chord bearing and distance of North 79°44'18" East, 1,263.32 feet;
 In an easterly direction, with said reverse curve to the right, an arc distance of 1,269.31 feet to a 5/8" iron rod with a red plastic cap stamped "KHA" found for corner;
 North 88°52'34" East, a distance of 49.83 feet to a 5/8" iron rod with a red plastic cap stamped "KHA" found for the most northerly northeast corner of said Lot 1, Block B, same being the northernmost end of a right-of-way corner clip at the intersection of the south right-of-way line of said Justin Road and the west right-of-way line of F.M. Highway 3549 (a variable width right-of-way);
 THENCE South 46°07'44" East, along said right-of-way corner clip, a distance of 42.43 feet to a 5/8" iron rod with a red plastic cap stamped "KHA" found for the southernmost corner of said corner clip same being the most southerly northeast corner of said Lot 1, Block B;
 THENCE along the westerly right-of-way line of said F.M. Highway 3549 and the east line of said Lot 1, Block B the following courses and distances:
 South 01°08'02" East, a distance of 165.78 feet to a 5/8" iron rod found for corner;
 South 01°26'27" West, a distance of 113.61 feet to a 5/8" iron rod found for corner;
 South 88°12'55" West, a distance of 98.69 feet to a 5/8" iron rod with a red plastic cap stamped "KHA" set for corner;
 South 01°07'09" East, a distance of 441.34 feet to a 5/8" iron rod with a red plastic cap stamped "KHA" found for the northernmost southeast corner of said Lot 1, Block B, from which a 5/8" iron rod found (disturbed) bears South 30°36'33" East, a distance of 1.35 feet;
 South 35°33'35" West, a distance of 80.25 feet to the POINT OF BEGINNING and containing 2,175,068 square feet or 49,933 acres of land, more or less.

Conveyors-30 Partners LP, as recorded in Volume 7077, Page 201, Real Property Records of Rockwall County, Texas;

NOTES:
 There was no above ground observable evidence of the property being used as a dump, sump or sanitary landfill at the time of the survey.
 No visible evidence of current earth moving work, building construction or building additions were observed at the time of survey.
 There are no known proposed changes in street right-of-way lines. There is no evidence of recent street or sidewalk construction or repairs observed in the process of conducting the fieldwork.
 There was no above ground observable evidence of cemeteries or burial grounds were observed at the time of survey.
 Tracts 2 and 3 are contiguous and contains no gaps or porcs.
 No wetland markings were observed at the time of survey.
 No potential issues of adverse possession or use, or encroachments were identified or observed during field work.
 All bearings shown are based on grid north of the Texas Coordinate System of 1983, North Central Zone (4202), North American Datum of 1983. All dimensions shown are ground distances. To obtain a grid distance, multiply the ground distance by the Project Combined Factor (PCF) of 0.9998538863.
 According to Map No. 48397C0045L of the Federal Emergency Management Agency's Flood Insurance Rate Maps for Rockwall County, Texas, dated September 26, 2008, the subject tract is situated within: Unshaded Zone "X" defined as areas determined to be outside the 500-year flood plain. This flood statement does not imply that the property or structures thereon will be free from flooding or flood damage. On rare occasions floods can and will occur and flood heights may be increased by man-made or natural causes. This flood statement shall not create liability on the part of the surveyor.
 There are 20 parking spaces located within Tract 2 as shown hereon.
 The property has physical access to F.M. Highway 3549, I. H. Highway 30 westbound service road, Conveyors Street and Justin Road and has vehicular access to I. H. Highway 30 westbound service road, Conveyors Street as indicated by "ACCESS POINT" label, said roads being maintained by the State of Texas and City of Rockwall.

LINE TYPE LEGEND

---	BOUNDARY LINE
---	EASEMENT LINE
---	BUILDING LINE
---	WATERLINE
---	SANITARY SEWER LINE
---	STORM SEWER LINE
---	OVERHEAD UTILITY LINE
---	UNDERGROUND ELECTRICAL LINE
---	UNDERGROUND TELEPHONE LINE
---	FENCE
---	CONCRETE PAVEMENT
---	ASPHALT PAVEMENT

ZONING EXHIBIT
 66.057 ACRES
 E.M. ELLIOT SURVEY, ABSTRACT NO. 77 AND
 JOHN LOCKHART SURVEY, ABSTRACT NO. 134
 CITY OF ROCKWALL, ROCKWALL COUNTY, TEXAS

Kimley»Horn
 6160 Warren Parkway, Suite 210
 Frisco, Texas 75034
 Tel. No. (972) 335-3580
 FIRM # 10193822

Scale	Drawn by	Checked by	Date	Project No.	Sheet No.
1" = 100'	CDS	KHA	Aug. 2023	063942002	1 OF 1

No.	DATE	REVISION DESCRIPTION
5		
4		
3		
2		
1		

Copyright © 2023
 Kimley-Horn and Associates, Inc.
 All rights reserved.

PROJECT COMMENTS



CITY OF ROCKWALL
385 S. GOLIAD STREET
ROCKWALL, TEXAS 75087
PHONE: (972) 771-7700

DATE: 8/25/2023

PROJECT NUMBER: Z2023-041
PROJECT NAME: Zoning Change (AG & LI to C)
SITE ADDRESS/LOCATIONS:

CASE CAPTION: Hold a public hearing to discuss and consider a request by Anthony Loeffel of Kimley-Horn on behalf of James Melino of Rockwall 549/I-30 Partners, LP and Conveyor I30 Partners, LP for the approval of a Zoning Change from a Agricultural (AG) District and Light Industrial (LI) District to a Commercial (C) District for a 66.057-acre tract of land identified as Lot 1, Block B; Lot 1R, Block C; and Lot 1, Block D, Rockwall Commercial Addition, City of Rockwall, Rockwall County, Texas, zoned Agricultural (AG) District and Light Industrial (LI) District, situated within the IH-30 Overlay (IH-30 OV) District, generally located at the northwest corner of Stodghill Road and the IH-30 Frontage Road, and take any action necessary.

DEPARTMENT	REVIEWER	DATE OF REVIEW	STATUS OF PROJECT
	Ryan Miller	08/18/2023	Approved w/ Comments

08/18/2023: Z2023-041; Zoning Change from AG & LI to C
Please address the following comments (M= Mandatory Comments; I = Informational Comments)

- I.1 This is a request for a Zoning Change from a Agricultural (AG) District and Light Industrial (LI) District to a Commercial (C) District for a 66.057-acre tract of land identified as Lot 1, Block B; Lot 1R, Block C; and Lot 1, Block D, Rockwall Commercial Addition, City of Rockwall, Rockwall County, Texas, zoned Agricultural (AG) District and Light Industrial (LI) District, situated within the IH-30 Overlay (IH-30 OV) District, and generally located at the northwest corner of Stodghill Road and the IH-30 Frontage Road.
- I.2 For questions or comments concerning this case please contact Ryan Miller in the Planning Department at (972) 772-6441 or email rmiller@rockwall.com.
- M.3 For reference, include the case number (Z2023-041) in the lower right-hand corner of all pages on future submittals.
- I.4 According to the OURHometown Vision 2040 Comprehensive Plan the subject property is located within the IH-30 Corridor District and is designated for Special Commercial Corridor (SC) land uses. The requested Commercial (C) District zoning designation is in compliance with these designations, and conforms to the Future Land Use Map contained in the Comprehensive Plan.
- M.5 Please review the attached draft ordinance prior to the September 12, 2023 Planning & Zoning Commission meeting, and provide staff with your markups by September 6, 2023.
- I.6 Staff has identified the aforementioned items necessary to continue the submittal process. Please make these revisions and corrections, and provide any additional information that is requested. Revisions for this case will be due on September 6, 2023; however, it is encouraged for applicants to submit revisions as soon as possible to give staff ample time to review the case prior to the September 12, 2023 Planning and Zoning Commission Public Hearing Meeting. The Planning and Zoning Commission Work Session Meeting for this case will be held on August 29, 2023.
- I.7 The projected City Council meeting dates for this case will be September 18, 2023 (1st Reading) and October 2, 2023 (2nd Reading).

DEPARTMENT	REVIEWER	DATE OF REVIEW	STATUS OF PROJECT
ENGINEERING	Madelyn Price	08/25/2023	Approved w/ Comments

- 08/25/2023: 1. Mater water plan calls for the 12" water line along Conveyor to connect to the 16" along IH 30. Also calls out for a 12" line as shown in blue.
2. Developer will be responsible for constructing southern half with lighting on Justin Road and extending sanitary sewer along Justin to FM 3549.

Comments are for information only, not for zoning change. Comments may change at Site Plan and Engineering.

General Items FYI Items for Site & Development Plans:

- Must meet City 2023 Standards of Design and Construction

- 4% Engineering Inspection Fees
- Minimum easement width is 20' for new easements. No structures including walls allowed in easements.
- Retaining walls 3' and over must be engineered.
- All retaining walls must be rock or stone face. No smooth concrete walls.
- The property will need to be platted.

Drainage Items:

- Detention is required for additional impervious area.
- Add note that the property owner will be responsible for maintaining, repair, and replacement of the detention/drainage systems.
- No grate inlets allowed
- Detention ponds must be in a drainage easement with 20' additional easement.
- 100-year WSEL must be called out for detention ponds.
- FFE for all buildings must be called out when adjacent to a detention pond. Minimum 2' above 100-year WSEL.
- For drainage areas over 20 acres of drainage area, the drainage design and study is sent to 3rd party consultant for review. Developer will be responsible for 3rd party review.

Water and Wastewater Items:

- Show existing/proposed utility lines (Water, Sewer, etc.)
- Public sewer to be 8" minimum.
- Any water lines must be a minimum of 8", looped, and must be in a 20' wide easement. (Meet City of Rockwall Standards of Design and Construction)
- Only one "use" off a dead-end line (domestic, irrigation, fire sprinkler, fire hydrant, etc.)
- Min 20' utility easements.
- Minimum 10' utility easement required along all ROW.
- Any utility work in TXDOT ROW will require TxDOT permit.

Roadway Paving Items:

- Fire lane to be 24' wide and in a platted easement.
- No dead-end parking.
- Parking to be 20x9' min.
- Sidewalk required along public roadways.
- TxDOT permits will be required for all connections to FM3549 and IH30.
- Depending on use, TIA may be required. Will be determined at site plan.

Landscaping:

- No trees to be with 10' of any public water, sewer or storm line that is 10" in diameter or larger.
- No trees to be with 5' of any public water, sewer, or storm line that is less than 10".

DEPARTMENT	REVIEWER	DATE OF REVIEW	STATUS OF PROJECT
BUILDING	Craig Foshee	08/23/2023	Approved

No Comments

DEPARTMENT	REVIEWER	DATE OF REVIEW	STATUS OF PROJECT
FIRE	Ariana Kistner	08/22/2023	Approved

No Comments

DEPARTMENT	REVIEWER	DATE OF REVIEW	STATUS OF PROJECT
GIS	Lance Singleton	08/21/2023	Approved

No Comments

DEPARTMENT	REVIEWER	DATE OF REVIEW	STATUS OF PROJECT
POLICE	Chris Cleveland	08/21/2023	Approved

No Comments

DEPARTMENT	REVIEWER	DATE OF REVIEW	STATUS OF PROJECT
PARKS	Travis Sales	08/21/2023	Approved

No Comments



DEVELOPMENT APPLICATION

City of Rockwall
Planning and Zoning Department
385 S. Goliad Street
Rockwall, Texas 75087

STAFF USE ONLY

PLANNING & ZONING CASE NO. _____

NOTE: THE APPLICATION IS NOT CONSIDERED ACCEPTED BY THE CITY UNTIL THE PLANNING DIRECTOR AND CITY ENGINEER HAVE SIGNED BELOW.

DIRECTOR OF PLANNING: _____

CITY ENGINEER: _____

PLEASE CHECK THE APPROPRIATE BOX BELOW TO INDICATE THE TYPE OF DEVELOPMENT REQUEST [SELECT ONLY ONE BOX]:

PLATTING APPLICATION FEES:

- MASTER PLAT (\$100.00 + \$15.00 ACRE) ¹
- PRELIMINARY PLAT (\$200.00 + \$15.00 ACRE) ¹
- FINAL PLAT (\$300.00 + \$20.00 ACRE) ¹
- REPLAT (\$300.00 + \$20.00 ACRE) ¹
- AMENDING OR MINOR PLAT (\$150.00)
- PLAT REINSTATEMENT REQUEST (\$100.00)

SITE PLAN APPLICATION FEES:

- SITE PLAN (\$250.00 + \$20.00 ACRE) ¹
- AMENDED SITE PLAN/ELEVATIONS/LANDSCAPING PLAN (\$100.00)

ZONING APPLICATION FEES:

- ZONING CHANGE (\$200.00 + \$15.00 ACRE) ¹
- SPECIFIC USE PERMIT (\$200.00 + \$15.00 ACRE) ^{1 & 2}
- PD DEVELOPMENT PLANS (\$200.00 + \$15.00 ACRE) ¹

OTHER APPLICATION FEES:

- TREE REMOVAL (\$75.00)
- VARIANCE REQUEST/SPECIAL EXCEPTIONS (\$100.00) ²

NOTES:

¹: IN DETERMINING THE FEE, PLEASE USE THE EXACT ACREAGE WHEN MULTIPLYING BY THE PER ACRE AMOUNT. FOR REQUESTS ON LESS THAN ONE ACRE, ROUND UP TO ONE (1) ACRE.

²: A **\$1,000.00** FEE WILL BE ADDED TO THE APPLICATION FEE FOR ANY REQUEST THAT INVOLVES CONSTRUCTION WITHOUT OR NOT IN COMPLIANCE TO AN APPROVED BUILDING PERMIT.

PROPERTY INFORMATION [PLEASE PRINT]

ADDRESS	NORTHEAST CORNER OF FM 3549 AND EAST INTERSTATE 30				
SUBDIVISION	ROCKWALL COMMERCIAL	LOT	SEE SURVEY	BLOCK	SEE SURVEY
GENERAL LOCATION	NORTHEAST CORNER OF FM 3549 AND EAST INTERSTATE 30				

ZONING, SITE PLAN AND PLATTING INFORMATION [PLEASE PRINT]

CURRENT ZONING	AG & LI	CURRENT USE	NONE		
PROPOSED ZONING	COMMERCIAL (C) Zoning District	PROPOSED USE	COMMERCIAL/RETAIL		
ACREAGE	65.147	LOTS [CURRENT]	1	LOTS [PROPOSED]	1

SITE PLANS AND PLATS: BY CHECKING THIS BOX YOU ACKNOWLEDGE THAT DUE TO THE PASSAGE OF HB316Z THE CITY NO LONGER HAS FLEXIBILITY WITH REGARD TO ITS APPROVAL PROCESS, AND FAILURE TO ADDRESS ANY OF STAFF'S COMMENTS BY THE DATE PROVIDED ON THE DEVELOPMENT CALENDAR WILL RESULT IN THE DENIAL OF YOUR CASE.

OWNER/APPLICANT/AGENT INFORMATION [PLEASE PRINT/CHECK THE PRIMARY CONTACT/ORIGINAL SIGNATURES ARE REQUIRED]

<input type="checkbox"/> OWNER	ROCKWALL 549/I-30 PARTNERS, L.P.	<input checked="" type="checkbox"/> APPLICANT	KIMLEY-HORN
CONTACT PERSON	JAMES MELINO	CONTACT PERSON	ANTHONY LOEFFEL
ADDRESS	8750 CENTRAL EXPRESSWAY SUITE 1735	ADDRESS	400 N. OKLAHOMA DR, SUITE 105
CITY, STATE & ZIP	DALLAS, TEXAS, 75231	CITY, STATE & ZIP	CELINA, TEXAS, 75009
PHONE	214-691-2556	PHONE	469-301-2581
E-MAIL	jim@cambridgecos.com	E-MAIL	ANTHONY.LOEFFEL@KIMLEY-HORN.COM


NOTARY VERIFICATION [REQUIRED]

BEFORE ME, THE UNDERSIGNED AUTHORITY, ON THIS DAY PERSONALLY APPEARED JAMES MELINO [OWNER] THE UNDERSIGNED, WHO STATED THE INFORMATION ON THIS APPLICATION TO BE TRUE AND CERTIFIED THE FOLLOWING:

"I HEREBY CERTIFY THAT I AM THE OWNER FOR THE PURPOSE OF THIS APPLICATION; ALL INFORMATION SUBMITTED HEREIN IS TRUE AND CORRECT; AND THE APPLICATION FEE OF \$1,177.21 TO COVER THE COST OF THIS APPLICATION, HAS BEEN PAID TO THE CITY OF ROCKWALL ON THIS THE _____ DAY OF _____, 20____. BY SIGNING THIS APPLICATION, I AGREE THAT THE CITY OF ROCKWALL (I.E. "CITY") IS AUTHORIZED AND PERMITTED TO PROVIDE INFORMATION CONTAINED WITHIN THIS APPLICATION TO THE PUBLIC. THE CITY IS ALSO AUTHORIZED AND PERMITTED TO REPRODUCE ANY COPYRIGHTED INFORMATION SUBMITTED IN CONJUNCTION WITH THIS APPLICATION, IF SUCH REPRODUCTION IS ASSOCIATED OR IN RESPONSE TO A REQUEST FOR PUBLIC INFORMATION."

GIVEN UNDER MY HAND AND SEAL OF OFFICE ON THIS THE 18th DAY OF August, 2023
OWNER'S SIGNATURE By: James Melino, Auth. Rep.

NOTARY PUBLIC IN AND FOR THE STATE OF TEXAS Kelsey Ulrich





DEVELOPMENT APPLICATION

City of Rockwall
Planning and Zoning Department
385 S. Goliad Street
Rockwall, Texas 75087

STAFF USE ONLY

PLANNING & ZONING CASE NO. _____

NOTE: THE APPLICATION IS NOT CONSIDERED ACCEPTED BY THE CITY UNTIL THE PLANNING DIRECTOR AND CITY ENGINEER HAVE SIGNED BELOW.

DIRECTOR OF PLANNING: _____

CITY ENGINEER: _____

PLEASE CHECK THE APPROPRIATE BOX BELOW TO INDICATE THE TYPE OF DEVELOPMENT REQUEST [SELECT ONLY ONE BOX]:

PLATTING APPLICATION FEES:

- MASTER PLAT (\$100.00 + \$15.00 ACRE) ¹
- PRELIMINARY PLAT (\$200.00 + \$15.00 ACRE) ¹
- FINAL PLAT (\$300.00 + \$20.00 ACRE) ¹
- REPLAT (\$300.00 + \$20.00 ACRE) ¹
- AMENDING OR MINOR PLAT (\$150.00)
- PLAT REINSTATEMENT REQUEST (\$100.00)

SITE PLAN APPLICATION FEES:

- SITE PLAN (\$250.00 + \$20.00 ACRE) ¹
- AMENDED SITE PLAN/ELEVATIONS/LANDSCAPING PLAN (\$100.00)

ZONING APPLICATION FEES:

- ZONING CHANGE (\$200.00 + \$15.00 ACRE) ¹
- SPECIFIC USE PERMIT (\$200.00 + \$15.00 ACRE) ^{1 & 2}
- PD DEVELOPMENT PLANS (\$200.00 + \$15.00 ACRE) ¹

OTHER APPLICATION FEES:

- TREE REMOVAL (\$75.00)
- VARIANCE REQUEST/SPECIAL EXCEPTIONS (\$100.00) ²

NOTES:

¹: IN DETERMINING THE FEE, PLEASE USE THE EXACT ACREAGE WHEN MULTIPLYING BY THE PER ACRE AMOUNT. FOR REQUESTS ON LESS THAN ONE ACRE, ROUND UP TO ONE (1) ACRE.

²: A **\$1,000.00** FEE WILL BE ADDED TO THE APPLICATION FEE FOR ANY REQUEST THAT INVOLVES CONSTRUCTION WITHOUT OR NOT IN COMPLIANCE TO AN APPROVED BUILDING PERMIT.

PROPERTY INFORMATION [PLEASE PRINT]

ADDRESS	NORTHEAST CORNER OF FM 3549 AND EAST INTERSTATE 30				
SUBDIVISION	ROCKWALL COMMERCIAL	LOT	SEE SURVEY	BLOCK	SEE SURVEY
GENERAL LOCATION	NORTHEAST CORNER OF FM 3549 AND EAST INTERSTATE 30				

ZONING, SITE PLAN AND PLATTING INFORMATION [PLEASE PRINT]

CURRENT ZONING	Light Industrial	CURRENT USE	NONE		
PROPOSED ZONING	COMMERCIAL (C) Zoning District	PROPOSED USE	COMMERCIAL/RETAIL		
ACREAGE	0.91	LOTS [CURRENT]	1	LOTS [PROPOSED]	1

SITE PLANS AND PLATS: BY CHECKING THIS BOX YOU ACKNOWLEDGE THAT DUE TO THE PASSAGE OF HB316Z THE CITY NO LONGER HAS FLEXIBILITY WITH REGARD TO ITS APPROVAL PROCESS, AND FAILURE TO ADDRESS ANY OF STAFF'S COMMENTS BY THE DATE PROVIDED ON THE DEVELOPMENT CALENDAR WILL RESULT IN THE DENIAL OF YOUR CASE.

OWNER/APPLICANT/AGENT INFORMATION [PLEASE PRINT/CHECK THE PRIMARY CONTACT/ORIGINAL SIGNATURES ARE REQUIRED]

<input type="checkbox"/> OWNER	CONVEYOR I30 PARTNERS LP	<input checked="" type="checkbox"/> APPLICANT	KIMLEY-HORN
CONTACT PERSON	JAMES MELINO	CONTACT PERSON	ANTHONY LOEFFEL
ADDRESS	8750 CENTRAL EXPRESSWAY SUITE 1735	ADDRESS	400 N. OKLAHOMA DR, SUITE 105
CITY, STATE & ZIP	DALLAS, TEXAS, 75231	CITY, STATE & ZIP	CELINA, TEXAS, 75009
PHONE	214-691-2556	PHONE	469-301-2581
E-MAIL	jim@cambridgecos.com	E-MAIL	ANTHONY.LOEFFEL@KIMLEY-HORN.COM


NOTARY VERIFICATION [REQUIRED]

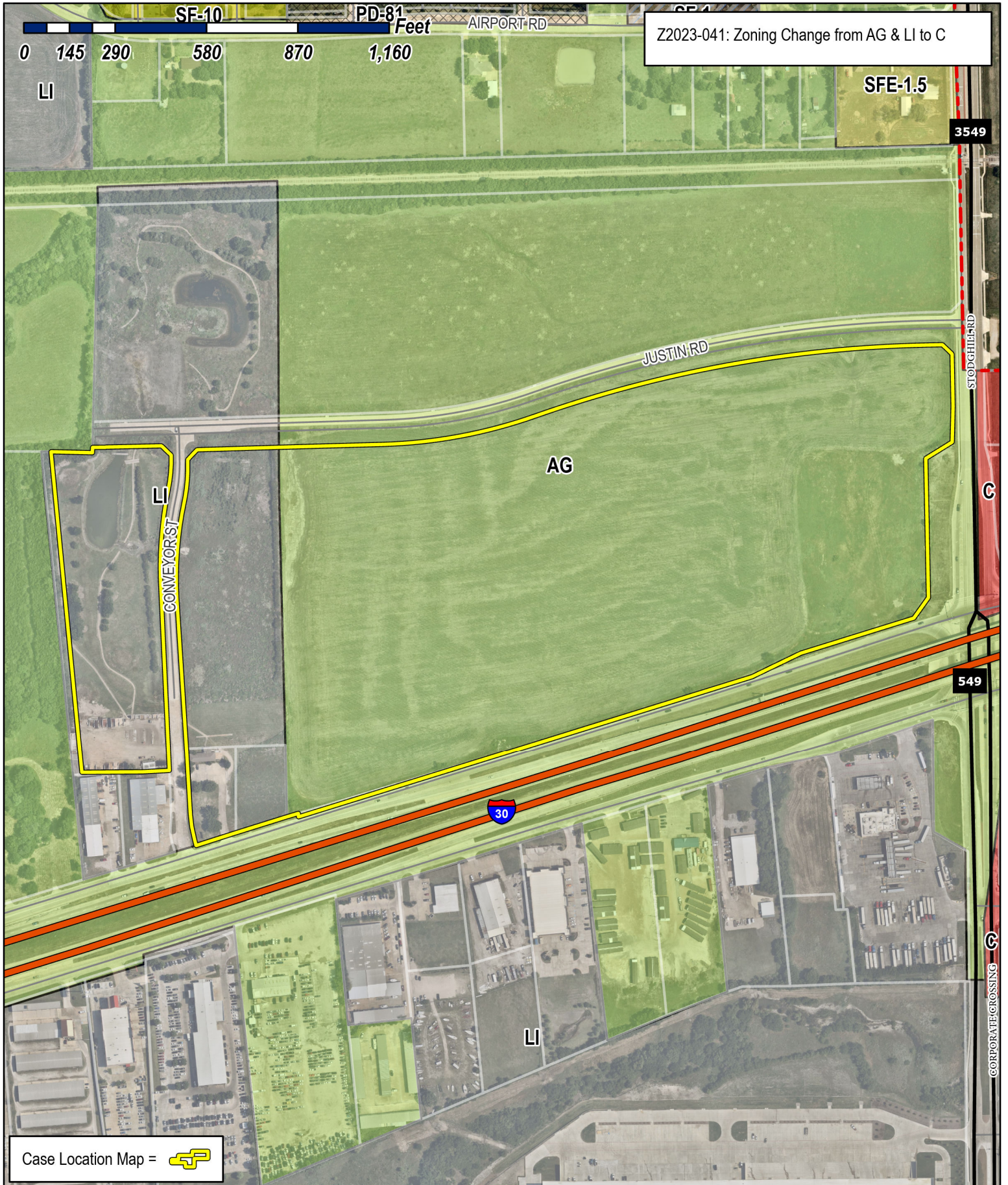
BEFORE ME, THE UNDERSIGNED AUTHORITY, ON THIS DAY PERSONALLY APPEARED JAMES MELINO [OWNER] THE UNDERSIGNED, WHO STATED THE INFORMATION ON THIS APPLICATION TO BE TRUE AND CERTIFIED THE FOLLOWING:

"I HEREBY CERTIFY THAT I AM THE OWNER FOR THE PURPOSE OF THIS APPLICATION; ALL INFORMATION SUBMITTED HEREIN IS TRUE AND CORRECT; AND THE APPLICATION FEE OF \$215 _____ TO COVER THE COST OF THIS APPLICATION, HAS BEEN PAID TO THE CITY OF ROCKWALL ON THIS THE _____ DAY OF _____, 20____. BY SIGNING THIS APPLICATION, I AGREE THAT THE CITY OF ROCKWALL (I.E. "CITY") IS AUTHORIZED AND PERMITTED TO PROVIDE INFORMATION CONTAINED WITHIN THIS APPLICATION TO THE PUBLIC. THE CITY IS ALSO AUTHORIZED AND PERMITTED TO REPRODUCE ANY COPYRIGHTED INFORMATION SUBMITTED IN CONJUNCTION WITH THIS APPLICATION, IF SUCH REPRODUCTION IS ASSOCIATED OR IN RESPONSE TO A REQUEST FOR PUBLIC INFORMATION."

GIVEN UNDER MY HAND AND SEAL OF OFFICE ON THIS THE 18th DAY OF August, 2023
OWNER'S SIGNATURE By: James Melino, Auth. Rep.

NOTARY PUBLIC IN AND FOR THE STATE OF TEXAS Kelsey Ulrich





Z2023-041: Zoning Change from AG & LI to C

Case Location Map =



City of Rockwall

Planning & Zoning Department
 385 S. Goliad Street
 Rockwall, Texas 75087
 (P): (972) 771-7745
 (W): www.rockwall.com

The City of Rockwall GIS maps are continually under development and therefore subject to change without notice. While we endeavor to provide timely and accurate information, we make no guarantees. The City of Rockwall makes no warranty, express or implied, including warranties of merchantability and fitness for a particular purpose. Use of the information is the sole responsibility of the user.

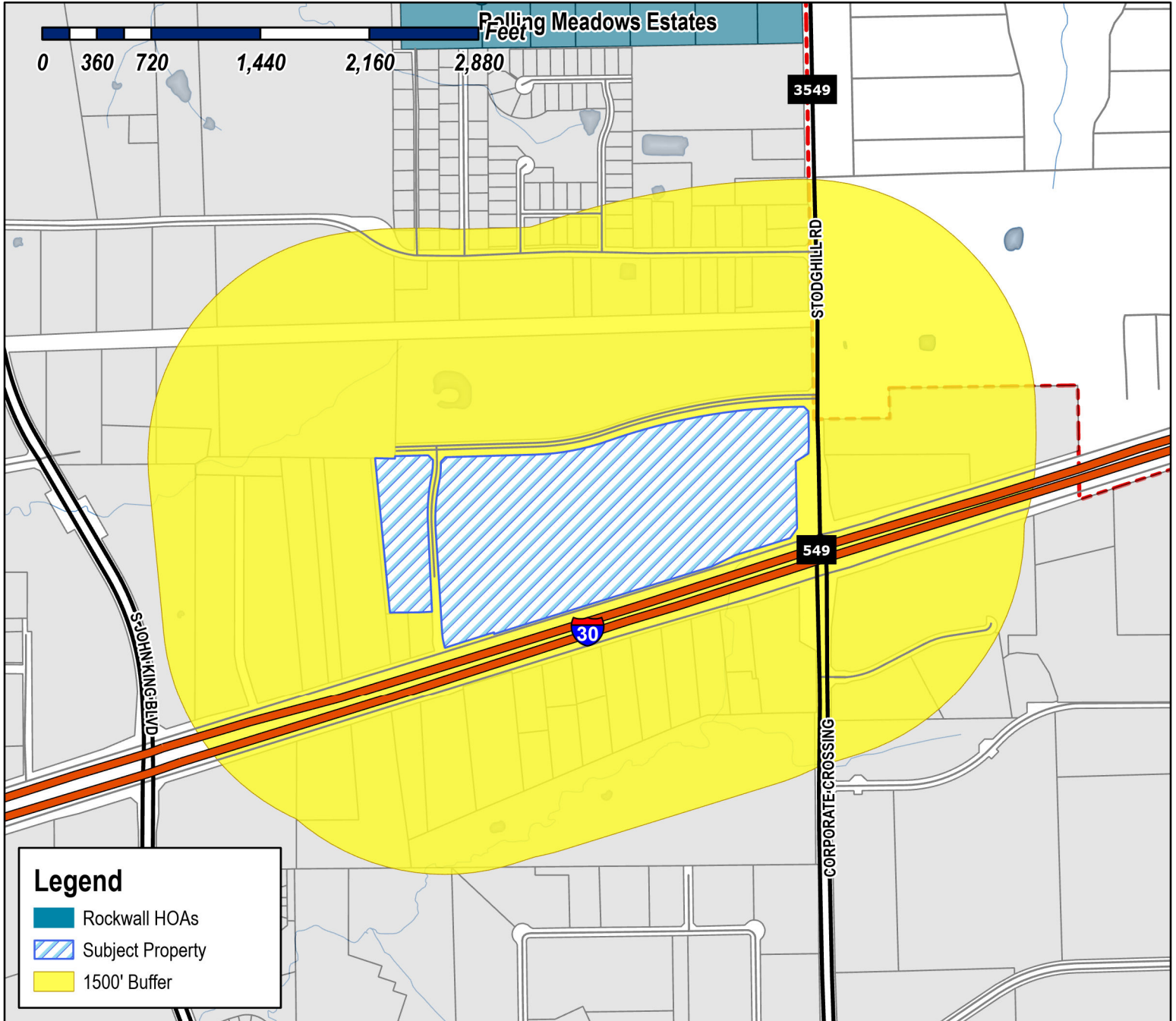




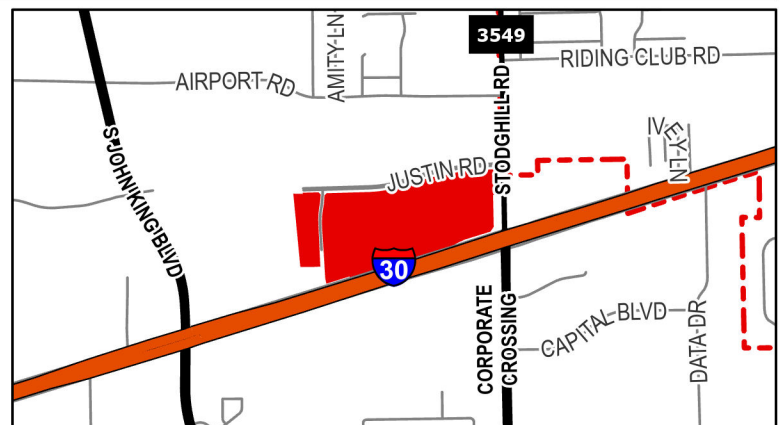
City of Rockwall

Planning & Zoning Department
385 S. Goliad Street
Rockwall, Texas 75087
(P): (972) 771-7745
(W): www.rockwall.com

The City of Rockwall GIS maps are continually under development and therefore subject to change without notice. While we endeavor to provide timely and accurate information, we make no guarantees. The City of Rockwall makes no warranty, express or implied, including warranties of merchantability and fitness for a particular purpose. Use of the information is the sole responsibility of the user.



Case Number: Z2023-041
Case Name: Zoning Change from AG & LI to C
Case Type: Zoning
Zoning: Commercial
Case Address: NE Corner of FM 3549 and E I-30



Date Saved: 8/18/2023

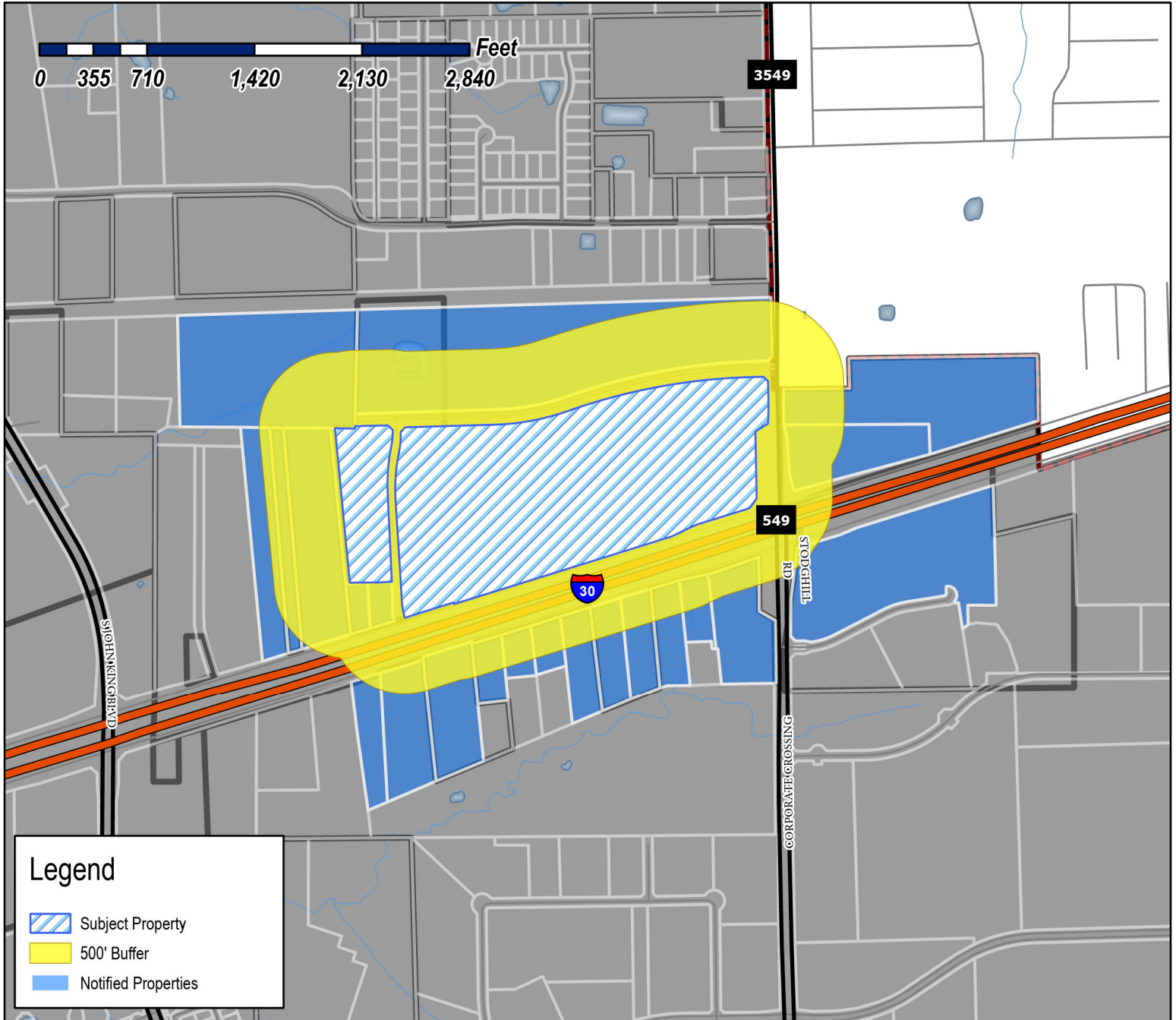
For Questions on this Case Call (972) 771-7745



City of Rockwall

Planning & Zoning Department
385 S. Goliad Street
Rockwall, Texas 75087
(P): (972) 771-7745
(W): www.rockwall.com

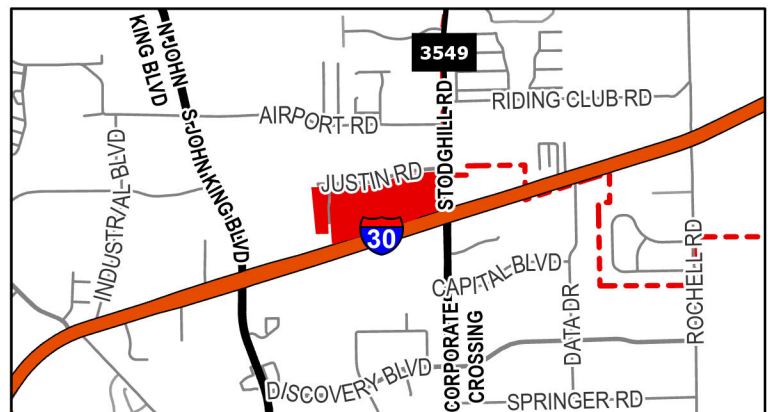
The City of Rockwall GIS maps are continually under development and therefore subject to change without notice. While we endeavor to provide timely and accurate information, we make no guarantees. The City of Rockwall makes no warranty, express or implied, including warranties of merchantability and fitness for a particular purpose. Use of the information is the sole responsibility of the user.



Case Number: Z2023-041
Case Name: Zoning Change from AG & LI to C
Case Type: Zoning
Zoning: Commercial
Case Address: NE Corner of FM 3549 and E I-30

Date Saved: 8/18/2023

For Questions on this Case Call: (972) 771-7746



MYASIN INVESTMENTS LLC
11243 SHADY TRL
DALLAS, TX 75229

MHC I30 LP
12001 N CENTRAL EXPRESSWAY SUITE 875
DALLAS, TX 75243

LINE 5 HOLDINGS LP
1201 N RIVERFRONT BLVD SUITE 100
DALLAS, TX 75207

THE STATE OF TEXAS, BY AND THROUGH THE
TEXAS TRANSPORTATION COMMISSION
125 E 11TH STREET
AUSTIN, TX 78701

RAFIZADEH M & M FAMILY LTD
C/O REPUBLIC MOTORSPORTS INC
12707 SOUTHWEST FREEWAY
STAFFORD, TX 77477

PRITCHARD DONNA CULLINS &
KIMBERLY CULLINS COLLICCHIO TRUSTEES
1610 SHORES BLVD
ROCKWALL, TX 75087

RESIDENT
1785 E I30
ROCKWALL, TX 75087

RESIDENT
1790 E I30
ROCKWALL, TX 75087

RESIDENT
1795 I30
ROCKWALL, TX 75087

RESIDENT
1805 E I30
ROCKWALL, TX 75087

RESIDENT
1810 S I30
ROCKWALL, TX 75087

SELF SCOTT & JANET
1830 E INTERSTATE 30 STE 100
ROCKWALL, TX 75087

GENESTA PARTNERSHIP
1850 E INTERSTATE 30
ROCKWALL, TX 75087

RESIDENT
1860 E I30
ROCKWALL, TX 75087

RESIDENT
1880 I30 RD
ROCKWALL, TX 75087

RESIDENT
1900 E INTERSTATE 30
ROCKWALL, TX 75087

RESIDENT
1960 E I30
ROCKWALL, TX 75087

RESIDENT
1970 I30 SOUTH SERVICE RD
ROCKWALL, TX 75087

RESIDENT
1990 E I30
ROCKWALL, TX 75087

STRUCTURED REA- ROCKWALL LAND LLC
2801 E. CAMELBACK ROAD SUITE 200
PHOENIX, AZ 85016

JAMES COLLIER PROPERTIES INC
3333 MILLER PARK SOUTH
GARLAND, TX 75042

SALEHOUN FAMILY LIMITED PARTNERSHIP
39650 LYNDON B JOHNSON FWY
DALLAS, TX 75237

MOORE MICHAEL F
557 MARIAH BAY DR
HEATH, TX 75032

CAVENDER INVESTMENT PROPERTIES E LTD
7820 SOUTH BROADWAY
TYLER, TX 75703

ROCKWALL 549/I30 PARTNERS LP
8750 N CENTRAL EXPWY SUITE 1735
DALLAS, TX 75231

CONVEYOR I30 PARTNERS LP
8750 N CENTRAL EXPY SUITE 1735
DALLAS, TX 75231

MIRANDA VINOD
9105 BRIARCREST DR
ROWLETT, TX 75088

GREG OLLOM MANAGEMENT LLC
941 CORNELIUS RD
ROCKWALL, TX 75087

LOVE'S COUNTRY STORES INC
PO BOX 26210
OKLAHOMA CITY, OK 73126

ROCKWALL AA RE LLC
PO BOX 775
ROYSE CITY, TX 75189

PUBLIC NOTICE



CITY OF ROCKWALL
PLANNING AND ZONING DEPARTMENT
PHONE: (972) 771-7745
EMAIL: PLANNING@ROCKWALL.COM

Property Owner and/or Resident of the City of Rockwall:

You are hereby notified that the City of Rockwall Planning and Zoning Commission and City Council will consider the following application:

Z2023-041: Zoning Change from AG & LI to C

Hold a public hearing to discuss and consider a request by Anthony Loeffel of Kimley-Horn on behalf of James Melino of Rockwall 549/I-30 Partners, LP and Conveyor I30 Partners, LP for the approval of a Zoning Change from a Agricultural (AG) District and Light Industrial (LI) District to a Commercial (C) District for a 66.057-acre tract of land identified as Lot 1, Block B; Lot 1R, Block C; and Lot 1, Block D, Rockwall Commercial Addition, City of Rockwall, Rockwall County, Texas, zoned Agricultural (AG) District and Light Industrial (LI) District, situated within the IH-30 Overlay (IH-30 OV) District, generally located at the northwest corner of Stodghill Road and the IH-30 Frontage Road, and take any action necessary.

For the purpose of considering the effects of such a request, the Planning and Zoning Commission will hold a public hearing on Tuesday, September 12, 2023 at 6:00 PM, and the City Council will hold a public hearing on Monday, September 18, 2023 at 6:00 PM. These hearings will be held in the City Council Chambers at City Hall, 385 S. Goliad Street.

As an interested property owner, you are invited to attend these meetings. If you prefer to express your thoughts in writing please return the form to:

Ryan Miller
Rockwall Planning and Zoning Dept.
385 S. Goliad Street
Rockwall, TX 75087

You may also email your comments to the Planning Department at planning@rockwall.com. If you choose to email the Planning Department please include your name and address for identification purposes.

Your comments must be received by Monday, September 18, 2023 at 4:00 PM to ensure they are included in the information provided to the City Council.

Sincerely,

Ryan Miller, AICP
Director of Planning & Zoning



MORE INFORMATION ON THIS CASE CAN BE FOUND AT: <https://sites.google.com/site/rockwallplanning/development/development-cases>

--- PLEASE RETURN THE BELOW FORM -----

Case No. Z2023-041: Zoning Change from AG & LI to C

Please place a check mark on the appropriate line below:

- I am in favor of the request for the reasons listed below.
- I am opposed to the request for the reasons listed below.

Name:

Address:

Tex. Loc. Gov. Code, Sec. 211.006 (d) If a proposed change to a regulation or boundary is protested in accordance with this subsection, the proposed change must receive, in order to take effect, the affirmative vote of at least three-fourths of all members of the governing body. The protest must be written and signed by the owners of at least 20 percent of either: (1) the area of the lots or land covered by the proposed change; or (2) the area of the lots or land immediately adjoining the area covered by the proposed change and extending 200 feet from that area.

PLEASE SEE LOCATION MAP OF SUBJECT PROPERTY ON THE BACK OF THIS NOTICE



August 18, 2023

Mr. Ryan Miller
Director of Planning
City of Rockwall
385 S. Goliad
Rockwall, TX 75087

**RE: Proposed Zoning Change at NWC of FM 3549 and IH-30
Letter of Explanation
Rockwall, Texas**

Mr. Miller:

At the request of the Owner parcel 114981, 114982, 26819 and 26818 per Rockwall CAD, we are requesting a zoning change of the approximately 66 acres of land at the northwest corner of FM 3549 and Interstate 30. We are requesting a straight zoning change from Agricultural and Light Industrial to Commercial (C) Zoning District.

Sincerely,

A handwritten signature in blue ink, appearing to read "Anthony Loeffel".

Anthony Loeffel, P.E.

TRACT 1

BEING a tract of land situated in the E.M. Elliot Survey, Abstract No. 77 and John Lockhart Survey, Abstract No. 134, City of Rockwall, Rockwall County, Texas and being all of Lot 1R, Block C of Rockwall Commercial, an addition to the City of Rockwall, Texas, according to the Plat thereof recorded in Instrument No. 20210000008470 of the Plat Records of Rockwall County, Texas.

TRACT 2

BEING a tract of land situated in the E.M. Elliott Survey, Abstract No. 77 and the John Lockhart Survey, Abstract No. 134, City of Rockwall, Rockwall County, Texas and being a portion of Lot 1, Block B of Rockwall Commercial, an addition to the City of Rockwall, Texas according to the plat thereof recorded in Instrument Number 2021000008470, Plat Records of Rockwall County, Texas, and being a portion of Lot 1, Block D of Rockwall Commercial Park an addition to the City of Rockwall, Texas, according to the plat thereof recorded in Cabinet B, Slide 206, Plat Records of Rockwall County, Texas, same being a portion of a called 8.40 gross acre tract of land, described in a Special Warranty Deed to Conveyor/I-30 Partners LP, as recorded in Volume 7077, Page 201, Real Property Records of Rockwall County, Texas, and being more particularly described by the metes and bounds as follows:

BEGINNING at a 5/8" iron rod with a cap stamped "TXDOT" found for the southwest corner of said Lot 1, Block D and the northeast corner of the intersection of northerly right-of-way line of Interstate Highway 30 (a variable width right-of-way) with the easterly right-of-way line of Conveyors Street (a 60-foot right-of-way), same being at the beginning of a non-tangent curve to the right with a radius of 397.84 feet, a central angle of 13°52'57", and a chord bearing and distance of North 10°51'16" West, 96.16 feet;

THENCE in a northerly direction, along the common line of said Lot 1, Block D and the easterly right-of-way line of said Conveyors Street, and with said non-tangent curve to the right, an arc distance of 96.40 feet to a 5/8" iron rod with a red plastic cap stamped "KHA" set for corner;

THENCE North 03°13'23" West, continuing along the common line of said Lot 1, Block D and the easterly right-of-way line of said Conveyors Street, passing at a distance of 228.03 feet a 5/8" iron rod with a red plastic cap stamped "KHA" found for the northernmost southwest corner of said Lot 1, Block B, continuing along the common line of said Lot 1, Block B and the easterly right-of-way line of said Conveyors Street a total distance of 706.26 feet to a 5/8" iron rod with a red plastic cap stamped "KHA" found at the beginning of a tangent curve to the right with a radius of 1,170.00 feet, a central angle of 15°08'16", and a chord bearing and distance of North 04°20'45" East, 308.22 feet;

THENCE in a northerly direction, along the common line of said Lot 1, Block B and the easterly right-of-way line of said Conveyors Street the following courses and distances:

In a northerly direction, with said tangent curve to the right, an arc distance of 309.12 feet to the beginning of a reverse curve to the left with a radius of 530.00 feet, a central angle of 13°38'17", and a chord bearing and distance of North 05°05'50" East, 125.86 feet, from which a 5/8" iron rod with plastic cap stamped "KHA" found bears South 57°02'14" East, a distance of 0.35 feet;

In a northerly direction, with said reverse curve to the left, an arc distance of 126.15 feet to a 5/8" iron rod with a red plastic cap stamped "KHA" found for corner;

North 01°43'20" West, a distance of 9.59 feet to a 5/8" iron rod with plastic cap stamped "KHA" found for the most southerly northwest corner of said Lot 1, Block B same being the southernmost end of a right-of-way corner clip at the intersection of the east right-of-way line of said Conveyors Street and the south right-of-way line of Justin Road (a 85' right-of-way), recorded in 2021000008470, Plat Records of Rockwall County, Texas;

THENCE North 43°16'40" East, along said right-of-way corner clip, a distance of 42.43 feet to a 5/8" iron rod with plastic cap stamped "KHA" found for the northernmost end of said right-of-way clip same being the most northerly northwest corner of said Lot 1, Block B;

THENCE North 88°16'40" East, along the common line of the southerly right-of-way line of said Justin Road and the north line of said Lot 1, Block B, a distance of 261.47 feet to a point for corner on the easterly line of said 8.40 gross acre tract and the westerly line of a called 80.79-acre tract of land, described in a Special Warranty Deed to Rockwall 549/I-30 Partners, L.P., recorded in Volume 4924, Page 273, Real Property Records of Rockwall County, Texas;

THENCE South 01°12'38" East, departing the common line of the southerly right-of-way line of said Justin Road and the north line of said Lot 1, Block B, along the easterly line of said 8.40 gross acre tract and the westerly line of said 80.79-acre tract and crossing said Lot 1, Block B, a distance of 944.82 feet to a 1/2-inch iron rod found for the easterly, southeast corner of said 8.40 gross acre tract and the northeast corner of a called 1.00 acre tract of land, described in a Special Warranty Deed to Rockwall 549/I-30 Partners, L.P., recorded in Volume 5319, Page 243, Real Property Records of Rockwall County, Texas, same also being an ell corner of said Lot 1, Block B;

THENCE South 87°29'50" West, along the southerly line of said 8.40 gross acre tract, the southerly line of said Lot 1, Block B, and the northerly line of said called 1.00-acre tract, a distance of 163.20 feet to a 1/2-inch iron rod found for the northwest corner of said 1.00-acre tract and an ell corner of said 8.40 gross acre tract;

THENCE South 01°17'14" East, departing the southerly line of said Lot 1, Block B, along an easterly line of said 8.40 gross acre tract and the westerly line of said 1.00-acre tract and crossing aforesaid Lot 1, Block D, a distance of 288.54 feet to a 1/2-inch iron rod with a plastic cap, stamped "RPLS 5034" found for the southwest corner of said 1.00-acre tract, the southerly and the southeast corner of said 8.40 gross acre tract, same being on the southerly line of aforesaid Lot 1, Block D and the northerly right-of-way line of aforesaid Interstate Highway 30;

THENCE South 72°46'08" West, along the southerly line of said 8.40 gross acre tract, the southerly line of said Lot 1, Block D and along the northerly right of way line of said Interstate Highway 30, a distance of 136.40 feet to the **POINT OF BEGINNING** and containing 349,085 square feet or 8.014 acres of land, more or less.

TRACT 3

BEING a tract of land situated in the E.M. Elliott Survey, Abstract No. 77 and the John Lockhart Survey, Abstract No. 134, City of Rockwall, Rockwall County, Texas and being a portion of Lot 1, Block B of Rockwall Commercial, an addition to the City of Rockwall, Texas according to the plat thereof recorded in Instrument Number 2021000008470, Plat Records of Rockwall County, Texas, and a portion of Lot 1, Block D of Rockwall Commercial Park an addition to the City of Rockwall, Texas, according to the plat thereof recorded in Cabinet B, Slide 206, Plat Records of Rockwall County, Texas, same being a portion of a called 80.79-acre tract of land, described in a Special Warranty Deed to Rockwall 549/I-30 Partners, L.P., recorded in Volume 4924, Page 273, and all of a called 1.00-acre tract of land, described in a Special Warranty Deed to Rockwall 549/I-30 Partners, L.P., recorded in Volume 5319, Page 243, both of the Real Property Records of Rockwall County, Texas, and being more particularly described by the metes and bounds as follows:

BEGINNING at a 5/8" iron rod with a red plastic cap stamped "KHA" found for the most southerly southeast corner of said Lot 1, Block B and in the northerly right-of-way line of Interstate Highway 30 (a variable width right-of-way);

THENCE along the common line of said Lot 1, Block B and the northerly right-of-way line of said Interstate Highway 30, the following courses and distances:

South 72°46'18" West, a distance of 384.46 feet to a 5/8" iron rod with a red plastic cap stamped "KHA" set for corner;

South 64°14'27" West, a distance of 202.24 feet to a 5/8" iron rod with a red plastic cap stamped "KHA" set for corner;

THENCE South 72°46'08" West, continuing along said common line and the south line of said Lot 1, Block D, and passing at a distance of 1507.74 feet a 5/8" iron rod with a red plastic cap stamped "KHA" found for the southeast corner of said Lot 1, Block D, continuing along said line a total distance of 1,677.69 feet to a 1/2-inch iron rod found for the southwest corner of aforesaid 1.00-acre tract, same being the southerly, southeast corner of a called 8.40 gross acre tract of land, described in a Special Warranty Deed to Conveyor/I-30 Partners LP, as recorded in Volume 7077, Page 201, Real Property Records of Rockwall County, Texas;

THENCE North 01°17'14" West, departing the northerly right-of-way line of said Interstate Highway 30 and the southerly line of said Lot 1, Block D, along an easterly line of said 8.40 gross acre tract and the westerly line of said 1.00-acre tract and crossing said Lot 1, Block D, a distance of 288.54 feet to a 1/2-inch iron rod found for the northwest corner of said 1.00-acre tract and an ell corner of said 8.40 gross acre tract, same also being on a southerly line of aforesaid Lot 1, Block B;

THENCE North 87°29'50" East, along the southerly line of said 8.40 gross acre tract, the southerly line of said Lot 1, Block B, and the northerly line of said called 1.00-acre tract, a distance of 163.20 feet to a 1/2-inch iron rod found for the northeast corner of said 1.00-acre tract and the easterly, southeast corner of said 8.40 gross acre tract and an ell corner of said Lot 1, Block B, same being on the westerly line of aforesaid 80.79-acre tract;

THENCE North $01^{\circ}12'38''$ West, departing the southerly line of said Lot 1, Block B, along the easterly line of said 8.40 gross acre tract and the westerly line of said 80.79-acre tract and crossing said Lot 1, Block B, a distance of 944.82 feet to a point for on the corner on the south right-of-way line of Justin Road (a 85' right-of-way), recorded in 2021000008470, Plat Records of Rockwall County, Texas and the north line of said Lot 1, Block B;

THENCE along the common line of the southerly right-of-way line of said Justin Road and the north line of said Lot 1, Block B, the following courses and distance:

North $88^{\circ}16'40''$ East, a distance of 331.59 feet to a 5/8" iron rod with a red plastic cap stamped "KHA" found at the beginning of a tangent curve to the left with a radius of 1,592.50 feet, a central angle of $17^{\circ}40'38''$, and a chord bearing and distance of North $79^{\circ}26'21''$ East, 489.38 feet;

In an easterly direction, with said tangent curve to the left, an arc distance of 491.33 feet to a 5/8" iron rod with a red plastic cap stamped "KHA" found at the beginning of a reverse curve to the right with a radius of 3,979.40 feet, a central angle of $18^{\circ}16'32''$, and a chord bearing and distance of North $79^{\circ}44'18''$ East, 1,263.93 feet;

In an easterly direction, with said reverse curve to the right, an arc distance of 1,269.31 feet to a 5/8" iron rod with a red plastic cap stamped "KHA" found for corner;

North $88^{\circ}52'34''$ East, a distance of 49.83 feet to a 5/8" iron rod with a red plastic cap stamped "KHA" found for the most northerly northeast corner of said Lot 1, Block B same being the northernmost end of a right-of-way corner clip at the intersection of the south right-of-way line of said Justin Road and the west right-of-way line of F.M. Highway 3549 (a variable width right-of-way);

THENCE South $46^{\circ}07'44''$ East, along said right-of-way corner clip, a distance of 42.43 feet to a 5/8" iron rod with a red plastic cap stamped "KHA" found for the southernmost corner of said corner clip same being the most southerly northeast corner of said Lot 1, Block B;

THENCE along the westerly right-of-way line of said F.M. Highway 3549 and the east line of said Lot 1, Block B the following courses and distances:

South $01^{\circ}08'02''$ East, a distance of 165.78 feet to a 5/8" iron rod found for corner;

South $01^{\circ}26'27''$ West, a distance of 113.61 feet to a 5/8" iron rod found for corner;

South $58^{\circ}12'55''$ West, a distance of 98.69 feet to a 5/8" iron rod with a red plastic cap stamped "KHA" found for corner;

South $01^{\circ}07'09''$ East, a distance of 441.34 feet to a 5/8" iron rod with a red plastic cap stamped "KHA" set for the northernmost southeast corner of said Lot 1, Block B, from which a 5/8" iron rod found (disturbed) bears South $30^{\circ}38'33''$ East, a distance of 1.35 feet;

South 35°33'35" West, a distance of 80.25 feet to the **POINT OF BEGINNING** and containing 2,175,068 square feet or 49.933 acres of land, more or less.

06 IH-30 CORRIDOR DISTRICT

DISTRICT DESCRIPTION

The IH-30 Corridor is the primary retail corridor for the City of Rockwall. Currently the corridor is approximately 55% developed, with the remaining 45% being vacant or raw land. The Corridor acts as the western gateway for both the City and County of Rockwall, and has land uses that include retail, personal services, medical, and industrial. In the future the health of the IH-30 corridor is vital to maintaining a high per capita sales tax for the City of Rockwall.

POINTS OF REFERENCE

- A. Lake Point Church
- B. Rochell Elementary School
- C. Walmart
- D. Costco

LAND USE PALETTES

- Current Land Use
- Future Land Use
- John King Boulevard Trail Plan Rest Stop/Trailblazer Pylon
- IH-30 Corridor Plan Eastern Entry Portals



2/3 Future Regional Center



2 Future Regional Center

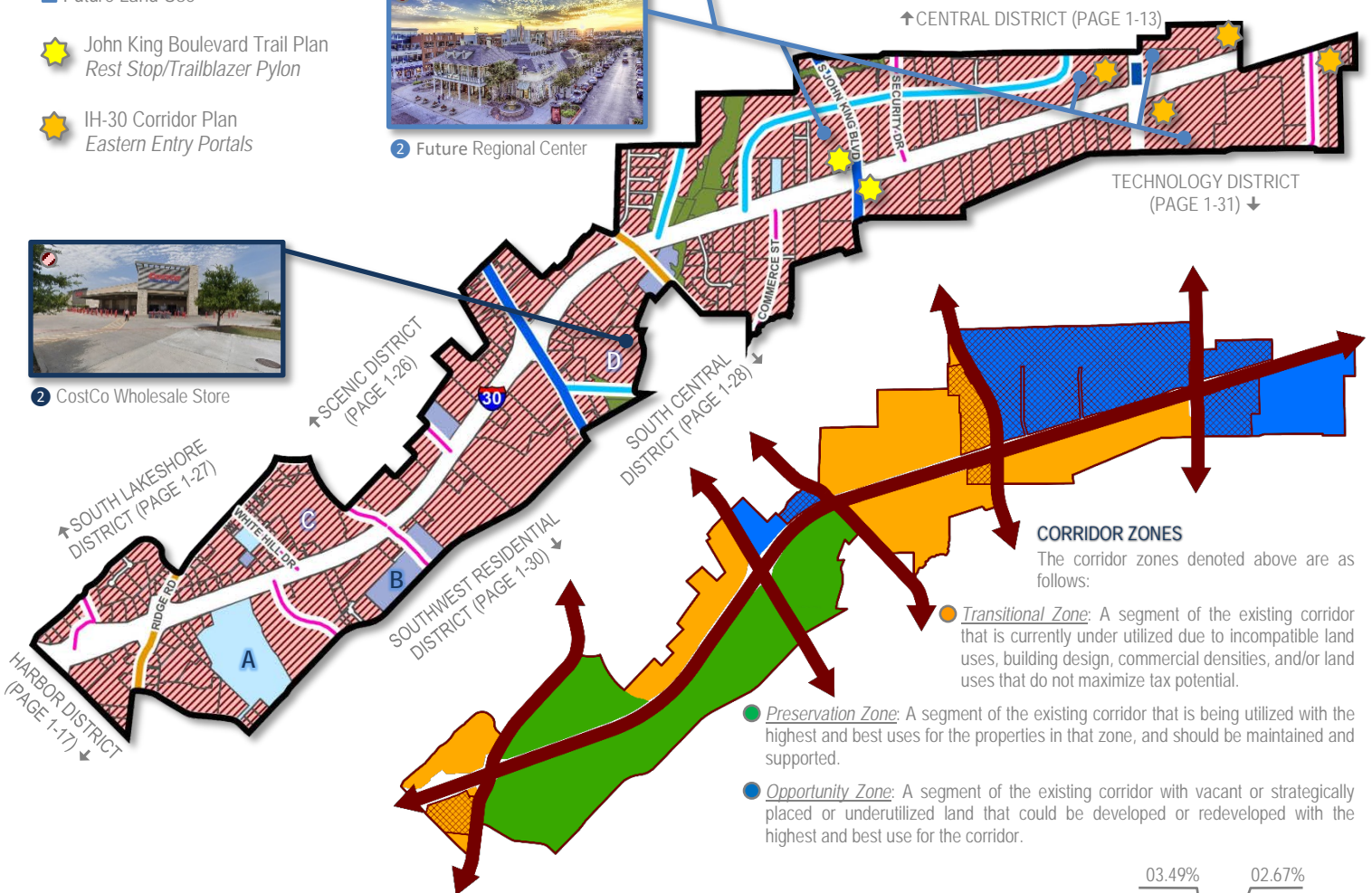


2 Costco Wholesale Store

DISTRICT STRATEGIES

The IH-30 Corridor District will continue to be the City's primary retail corridor in the future. Based on this the following strategies should be employed:

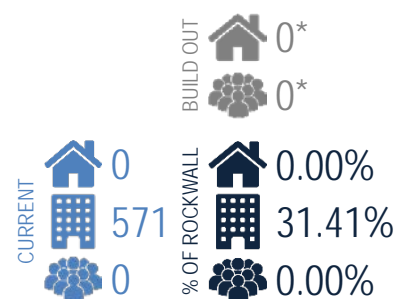
- 1 **Corridor Strategies.** The specific goals and policies contained in Section 02.01, *IH-30 Corridor Plan*, of Appendix 'B', *Corridor Plans*, of this Comprehensive Plan should be considered when reviewing new development within the IH-30 Corridor.
- 2 **Regional Center.** In accordance with the *IH-30 Corridor Plan*, a regional center should be located on each of the properties denoted in the red cross hatch (⊠) in the Corridor Zones map below. These regional centers should generally follow one (1) of the four (4) models identified in the *IH-30 Corridor Plan* (i.e. *Strip Retail Center, Mixed-Use Center, Town Center, or Regional Designation Center* models).
- 3 **Open Space.** Large commercial centers should incorporate green space or open space at the center of the development that can be used to provide amenity or break up large parking fields.
- 4 **John King Boulevard Trail Plan.** A ten (10) foot hike/bike trail should be incorporated along John King Boulevard with rest stops and signage as indicated in *Appendix 'B'* of this Comprehensive Plan.



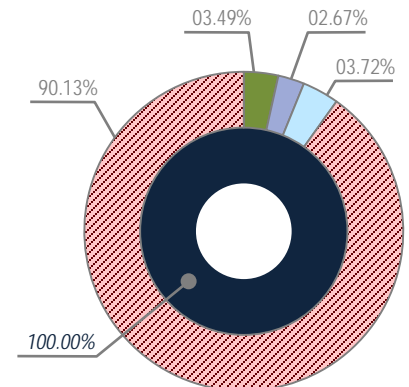
CORRIDOR ZONES

The corridor zones denoted above are as follows:

- Transitional Zone:** A segment of the existing corridor that is currently under utilized due to incompatible land uses, building design, commercial densities, and/or land uses that do not maximize tax potential.
- Preservation Zone:** A segment of the existing corridor that is being utilized with the highest and best uses for the properties in that zone, and should be maintained and supported.
- Opportunity Zone:** A segment of the existing corridor with vacant or strategically placed or underutilized land that could be developed or redeveloped with the highest and best use for the corridor.



	MINOR COLLECTOR	
	M4U	
	M4D	
	P6D	
	TXDOT 4D	
	PARKS AND OPEN SPACE (OS)	37.03-ACRES
	PUBLIC (P)	28.31-ACRES
	QUASI-PUBLIC (QP)	39.49-ACRES
	SPECIAL COMMERCIAL CORRIDOR (SC)	957.15-ACRES



LEGEND:

	Land Use <i>NOT</i> Permitted
P	Land Use Permitted <i>By-Right</i>
P	Land Use Permitted with Conditions
S	Land Use Permitted Specific Use Permit (SUP)
X	Land Use Prohibited by Overlay District
A	Land Use Permitted as an Accessory Use

PERMITTED LAND USES IN AN COMMERCIAL (C) DISTRICT

LAND USE SCHEDULE	LAND USE DEFINITION REFERENCE [Reference Article 13, Definitions]	CONDITIONAL USE REFERENCE Reference Article 04, Permissible Uses]	COMMERCIAL (C) DISTRICT
AGRICULTURAL AND ANIMAL RELATED LAND USES	2.02(A)	2.03(A)	
Agricultural Uses on Unplatted Land	(1)		P
Animal Boarding/Kennel without Outside Pens	(2)	(2)	P
Animal Clinic for Small Animals without Outdoor Pens	(3)	(3)	P
Animal Hospital or Clinic	(4)		S
Community Garden	(11)	(7)	S
Urban Farm	(12)	(8)	S
RESIDENTIAL AND LODGING LAND USES	2.02(B)	2.03(B)	
Caretakers Quarters/Domestic or Security Unit	(3)		P
Convent, Monastery, or Temple	(4)		P
Commercial Parking Garage	(6)		A
Limited-Service Hotel	(10)		S
Full-Service Hotel	(11)	(8)	S
Residence Hotel	(12)		S
Motel	(13)		S
INSTITUTIONAL AND COMMUNITY SERVICE LAND USES	2.02(C)	2.03(C)	
Assisted Living Facility	(1)	(1)	S
Blood Plasma Donor Center	(2)		P
Cemetery/Mausoleum	(3)		P
Church/House of Worship	(4)	(2)	S
College, University, or Seminary	(5)		S
Convalescent Care Facility/Nursing Home	(6)		P
Congregate Care Facility/Elderly Housing	(7)	(3)	S
Daycare with Seven (7) or More Children	(9)	(4)	P
Emergency Ground Ambulance Services	(10)		P
Government Facility	(12)		P
Hospice	(14)		P
Hospital	(15)		P
Public Library, Art Gallery or Museum	(16)		P
Mortuary or Funeral Chapel	(17)		P
Local Post Office	(18)		P
Public or Private Primary School	(21)	(7)	P
Public or Private Secondary School	(22)	(8)	P
Temporary Education Building for a Public or Private School	(23)	(9)	S
OFFICE AND PROFESSIONAL LAND USES	2.02(D)	2.03(D)	
Financial Institution with Drive-Through	(1)	(1)	P
Financial Institution without Drive-Through	(1)		P
Office Building less than 5,000 SF	(2)		P
Office Building 5,000 SF or Greater	(2)		P
RECREATION, ENTERTAINMENT AND AMUSEMENT LAND USES	2.02(E)	2.03(E)	

LEGEND:

	Land Use <i>NOT</i> Permitted
P	Land Use Permitted <i>By-Right</i>
P	Land Use Permitted with Conditions
S	Land Use Permitted Specific Use Permit (SUP)
X	Land Use Prohibited by Overlay District
A	Land Use Permitted as an Accessory Use

PERMITTED LAND USES IN AN COMMERCIAL (C) DISTRICT

LAND USE SCHEDULE	LAND USE DEFINITION REFERENCE [Reference Article 13, Definitions]	CONDITIONAL USE REFERENCE Reference Article 04, Permissible Uses]	COMMERCIAL (C) DISTRICT
Temporary Carnival, Circus, or Amusement Ride	(1)	(1)	P
Indoor Commercial Amusement/Recreation	(2)	(2)	P
Outdoor Commercial Amusement/Recreation	(3)	(3)	S
Public or Private Community or Recreation Club as an Accessory Use	(4)		P
Private Country Club	(5)		S
Golf Driving Range	(6)		S
Temporary Fundraising Events by Non-Profit	(7)	(4)	P
Indoor Gun Club with Skeet or Target Range	(8)	(5)	P
Health Club or Gym	(9)		P
Private Club, Lodge or Fraternal Organization	(10)	(6)	P
Private Sports Arena, Stadium, and/or Track	(11)		S
Public Park or Playground	(12)		P
Tennis Courts (<i>i.e. Not Accessory to a Public or Private Country Club</i>)	(14)		S
Theater	(15)		P
RETAIL AND PERSONAL SERVICES LAND USES	2.02(F)	2.03(F)	
Antique/Collectible Store	(1)		P
Astrologer, Hypnotist, or Psychic	(2)		P
Banquet Facility/Event Hall	(3)		P
Portable Beverage Service Facility	(4)	(1)	S
Brew Pub	(5)		P
Business School	(6)		P
Catering Service	(7)		P
Temporary Christmas Tree Sales Lot and/or Similar Uses	(8)	(2)	P
Copy Center	(9)		P
Craft/Micro Brewery, Distillery and/or Winery	(10)	(3)	S
Incidental Display	(11)	(4)	P
Food Trucks/Trailers	(12)	(5)	P
Garden Supply/Plant Nursery	(13)		P
General Personal Service	(14)	(6)	P
General Retail Store	(15)		P
Hair Salon and/or Manicurist	(16)		P
Laundromat with Dropoff/Pickup Services	(17)		P
Self Service Laundromat	(18)		P
Massage Therapist	(19)		P
Private Museum or Art Gallery	(20)		P
Night Club, Discotheque, or Dance Hall	(21)		P
Pawn Shop	(22)		S
Permanent Cosmetics	(23)	(7)	A
Pet Shop	(24)		P
Temporary Real Estate Sales Office	(25)		P

LEGEND:

	Land Use <i>NOT</i> Permitted
P	Land Use Permitted <i>By-Right</i>
P	Land Use Permitted with Conditions
S	Land Use Permitted Specific Use Permit (SUP)
X	Land Use Prohibited by Overlay District
A	Land Use Permitted as an Accessory Use

PERMITTED LAND USES IN AN COMMERCIAL (C) DISTRICT

LAND USE SCHEDULE	LAND USE DEFINITION REFERENCE [Reference Article 13, Definitions]	CONDITIONAL USE REFERENCE Reference Article 04, Permissible Uses]	COMMERCIAL (C) DISTRICT
Rental Store without Outside Storage and/or Display	(26)	(8)	P
Restaurant with less than 2,000 SF with Drive-Through or Drive-In	(27)	(9)	S
Restaurant with less than 2,000 SF without Drive-Through or Drive-In	(28)		P
Restaurant with 2,000 SF or more with Drive-Through or Drive-In	(27)	(10)	P
Restaurant with 2,000 SF or more without Drive-Through or Drive-In	(28)		P
Retail Store with Gasoline Sales that has Two (2) or less Dispensers (<i>i.e. a Maximum of Four [4] Vehicles</i>)	(29)		P
Retail Store with Gasoline Sales that has more than Two (2) Dispensers	(29)		P
Secondhand Dealer	(30)		P
Art, Photography, or Music Studio	(31)		P
Tailor, Clothing, and/or Apparel Shop	(32)		P
COMMERCIAL AND BUSINESS SERVICES LAND USES	2.02(G)	2.03(G)	
Bail Bond Service	(1)		S
Building and Landscape Material with Limited Outside Storage	(2)	(2)	P
Building Maintenance, Service, and Sales without Outside Storage	(3)		P
Electrical, Watch, Clock, Jewelry and/or Similar Repair	(6)		P
Furniture Upholstery/Refinishing and Resale	(8)	(4)	S
Rental, Sales and Service of Heavy Machinery and Equipment	(10)	(5)	S
Locksmith	(11)		P
Research and Technology or Light Assembly	(15)		S
Shoe and Boot Repair and Sales	(16)		P
Trade School	(17)		P
Temporary On-Site Construction Office	(18)	(6)	P
AUTO AND MARINE RELATED LAND USES	2.02(H)	2.03(H)	
Minor Auto repair garage	(2)	(2)	S
Automobile Rental	(3)		S
New or Used Boat and Trailer Dealership	(4)	(3)	S
Full Service Car Wash and Auto Detail	(5)	(4)	P
Self Service Car Wash	(5)	(4)	P
New and/or Used Indoor Motor Vehicle Dealership/Showroom	(6)	(5)	S
New Motor Vehicle Dealership-for Cars and Light Trucks	(7)	(6)	S
Used Motor Vehicle Dealership for Cars and Light Trucks}	(7)	(7)	A
Commercial Parking	(8)		P
Non-Commercial Parking Lot	(9)		P
Recreational Vehicle (RV) Sales and Service	(10)		S
Service Station	(11)	(8)	P
INDUSTRIAL AND MANUFACTURING LAND USES	2.02(I)	2.03(I)	
Temporary Asphalt or Concrete Batch Plant	(2)	(2)	P
Mining and Extraction of (Sand, Gravel, Oil and/or Other Materials)	(12)	(5)	S
WHOLESALE, DISTRIBUTION AND STORAGE LAND USES	2.02(J)	2.03(J)	

LEGEND:

	Land Use <i>NOT</i> Permitted
P	Land Use Permitted <i>By-Right</i>
P	Land Use Permitted with Conditions
S	Land Use Permitted Specific Use Permit (SUP)
X	Land Use Prohibited by Overlay District
A	Land Use Permitted as an Accessory Use

PERMITTED LAND USES IN AN COMMERCIAL (C) DISTRICT

LAND USE SCHEDULE	LAND USE DEFINITION REFERENCE [Reference Article 13, Definitions]	CONDITIONAL USE REFERENCE Reference Article 04, Permissible Uses]	COMMERCIAL (C) DISTRICT
Mini-Warehouse	(4)	(1)	S
Wholesale Showroom Facility	(8)		S
UTILITIES, COMMUNICATIONS AND TRANSPORTATION LAND USES	2.02(K)	2.03(K)	
Antenna as an Accessory	(2)	(1)	P
Commercial Antenna	(3)	(2)	S
Antenna for an Amateur Radio	(4)	(3)	A
Antenna Dish	(5)	(4)	A
Commercial Freestanding Antenna	(6)	(5)	S
Mounted Commercial Antenna	(7)	(6)	S
Helipad	(9)		S
Utilities (<i>Non-Municipally Owned or Controlled</i>), Including Sanitary Landfill, Water Treatment, and Supply, and Wastewater Treatment	(10)		S
Municipally Owned or Controlled Facilities, Utilities and Uses	(11)		P
Private Streets	(12)		S
Radio Broadcasting	(13)		P
Railroad Yard or Shop	(14)		S
Recording Studio	(15)		P
Satellite Dish	(16)		A
Solar Energy Collector Panels and Systems	(17)	(7)	A
Transit Passenger Facility	(18)		S
TV Broadcasting and Other Communication Service	(20)		S
Utilities Holding a Franchise from the City of Rockwall	(21)		S
Utility Installation Other than Listed	(22)		S
Utility/Transmission Lines	(23)		S
Wireless Communication Tower	(24)		S

CITY OF ROCKWALL

ORDINANCE NO. 23-XX

AN ORDINANCE OF THE CITY COUNCIL OF THE CITY OF ROCKWALL, TEXAS, AMENDING THE UNIFIED DEVELOPMENT CODE [ORDINANCE NO. 20-02] OF THE CITY OF ROCKWALL, AS HERETOFORE AMENDED, SO AS TO APPROVE A CHANGE IN ZONING FROM AN AGRICULTURAL (AG) DISTRICT AND A LIGHT INDUSTRIAL (LI) DISTRICT TO A COMMERCIAL (C) DISTRICT FOR A 66.057-ACRE TRACT OF LAND IDENTIFIED AS LOT 1, BLOCK B; LOT 1R, BLOCK C; AND LOT 1, BLOCK D, ROCKWALL COMMERCIAL ADDITION, CITY OF ROCKWALL, ROCKWALL COUNTY, TEXAS, AND BEING MORE SPECIFICALLY DESCRIBED IN *EXHIBIT 'A'* AND FURTHER DEPICTED IN *EXHIBIT 'B'* OF THIS ORDINANCE; PROVIDING FOR SPECIAL CONDITIONS; PROVIDING FOR A PENALTY OF FINE NOT TO EXCEED THE SUM OF TWO THOUSAND DOLLARS (\$2,000.00) FOR EACH OFFENSE; PROVIDING FOR A SEVERABILITY CLAUSE; PROVIDING FOR A REPEALER CLAUSE; PROVIDING FOR AN EFFECTIVE DATE.

WHEREAS, the City has received a request from Anthony Loeffel of Kinley-Horn on behalf of James Melino of Rockwall 549/I-30 Partners, LP and Conveyor I30 Partners, LP for the approval of a *Zoning Change* from an Agricultural (AG) District and Light Industrial (LI) District to a Commercial (C) District for a 66.057-acre tract of land identified as Lot 1, Block B; Lot 1R, Block C; and Lot 1, Block D, Rockwall Commercial Addition, City of Rockwall, Rockwall County, Texas, zoned Agricultural (AG) District and Light Industrial (LI) District, situated within the IH-30 Overlay (IH-30 OV) District, generally located at the northwest corner of Stodghill Road and the IH-30 Frontage Road, and more fully described in *Exhibit 'A'* and depicted in *Exhibit 'B'* of this ordinance, which hereinafter shall be referred to as the *Subject Property* and incorporated by reference herein; and

WHEREAS, the Planning and Zoning Commission of the City of Rockwall and the governing body of the City of Rockwall in compliance with the laws of the State of Texas and the ordinances of the City of Rockwall have given the requisite notices by publication and otherwise, and have held public hearings and afforded a full and fair hearing to all property owners generally and to all persons interested in and situated in the affected area, and in the vicinity thereof, and the governing body in the exercise of its legislative discretion, has concluded that the Unified Development Code (UDC) [*Ordinance No. 20-02*] should be amended as follows:

NOW, THEREFORE, BE IT ORDAINED BY THE CITY COUNCIL OF THE CITY OF ROCKWALL, TEXAS:

SECTION 1. That the Unified Development Code (UDC) [*Ordinance No. 20-02*] of the City of Rockwall, Texas, as heretofore amended, be and the same are hereby amended by amending the zoning map of the City of Rockwall so as to change the zoning of the *Subject Property* from Agricultural (AG) District and Light Industrial (LI) District to a Commercial (C) District;

SECTION 2. That the *Subject Property* shall be used only in the manner and for the purposes provided for a Commercial (C) District as stipulated in Section 01.01, *Use of Land and Buildings*, of Article 04, *Permissible Uses* and Section 04.01, *General Commercial District Standards*;

Section 04.05, *Commercial (C) District*; Section 06.02, *General Overlay District Standards*, of Article 05, *District Development Standards*, of the Unified Development Code (UDC) [Ordinance No. 20-02] of the City of Rockwall as heretofore amended, as amended herein by granting of this zoning change, and as maybe amended in the future;

SECTION 3. That the official zoning map of the City be corrected to reflect the changes in the zoning described herein;

SECTION 4. Any person, firm, or corporation violating any of the provisions of this ordinance shall be deemed guilty of a misdemeanor and upon conviction shall be punished by a penalty of fine not to exceed the sum of *Two Thousand Dollars (\$2,000.00)* for each offence and each and every day such offense shall continue shall be deemed to constitute a separate offense;

SECTION 5. If any section, paragraph, or provision of this ordinance or the application of that section, paragraph, or provision to any person, firm, corporation or situation is for any reason judged invalid, the adjudication shall not affect any other section, paragraph, or provision of this ordinance or the application of any other section, paragraph or provision to any other person, firm, corporation or situation, nor shall adjudication affect any other section, paragraph, or provision of the Unified Development Code (UDC) of the City of Rockwall, Texas, and the City Council declares that it would have adopted the valid portions and applications of the ordinance without the invalid parts and to this end the provisions for this ordinance are declared to be severable; and

SECTION 6. That all ordinances of the City of Rockwall in conflict with the provisions of this ordinance be and the same are hereby repealed, and all other ordinances of the City of Rockwall not in conflict with the provisions of this ordinance shall remain in full force and effect;

SECTION 7. That this ordinance shall take effect immediately from and after its passage.

PASSED AND APPROVED BY THE CITY COUNCIL OF THE CITY OF ROCKWALL, TEXAS, THIS THE 6TH DAY OF JUNE, 2023.

Trace Johannessen, *Mayor*

ATTEST:

Kristy Teague, *City Secretary*

APPROVED AS TO FORM:

Frank J. Garza, *City Attorney*

1st Reading: September 18, 2023

2nd Reading: October 2, 2023

Exhibit 'A'
Legal Description

TRACT 1

BEING a tract of land situated in the E.M. Elliot Survey, Abstract No. 77 and John Lockhart Survey, Abstract No. 134, City of Rockwall, Rockwall County, Texas and being all of Lot 1R, Block C of Rockwall Commercial, an addition to the City of Rockwall, Texas, according to the Plat thereof recorded in Instrument No. 20210000008470 of the Plat Records of Rockwall County, Texas.

TRACT 2

BEING a tract of land situated in the E.M. Elliott Survey, Abstract No. 77 and the John Lockhart Survey, Abstract No. 134, City of Rockwall, Rockwall County, Texas and being a portion of Lot 1, Block B of Rockwall Commercial, an addition to the City of Rockwall, Texas according to the plat thereof recorded in Instrument Number 20210000008470, Plat Records of Rockwall County, Texas, and being a portion of Lot 1, Block D of Rockwall Commercial Park an addition to the City of Rockwall, Texas, according to the plat thereof recorded in Cabinet B, Slide 206, Plat Records of Rockwall County, Texas, same being a portion of a called 8.40 gross acre tract of land, described in a Special Warranty Deed to Conveyor/I-30 Partners LP, as recorded in Volume 7077, Page 201, Real Property Records of Rockwall County, Texas, and being more particularly described by the metes and bounds as follows:

BEGINNING at a 5/8" iron rod with a cap stamped "TXDOT" found for the southwest corner of said Lot 1, Block D and the northeast corner of the intersection of northerly right-of-way line of Interstate Highway 30 (a variable width right-of-way) with the easterly right-of-way line of Conveyors Street (a 60-foot right-of-way), same being at the beginning of a non-tangent curve to the right with a radius of 397.84 feet, a central angle of 13°52'57", and a chord bearing and distance of North 10°51'16" West, 96.16 feet;

THENCE in a northerly direction, along the common line of said Lot 1, Block D and the easterly right-of-way line of said Conveyors Street, and with said non-tangent curve to the right, an arc distance of 96.40 feet to a 5/8" iron rod with a red plastic cap stamped "KHA" set for corner;

THENCE North 03°13'23" West, continuing along the common line of said Lot 1, Block D and the easterly right-of-way line of said Conveyors Street, passing at a distance of 228.03 feet a 5/8" iron rod with a red plastic cap stamped "KHA" found for the northernmost southwest corner of said Lot 1, Block B, continuing along the common line of said Lot 1, Block B and the easterly right-of-way line of said Conveyors Street a total distance of 706.26 feet to a 5/8" iron rod with a red plastic cap stamped "KHA" found at the beginning of a tangent curve to the right with a radius of 1,170.00 feet, a central angle of 15°08'16", and a chord bearing and distance of North 04°20'45" East, 308.22 feet;

THENCE in a northerly direction, along the common line of said Lot 1, Block B and the easterly right-of-way line of said Conveyors Street the following courses and distances:

In a northerly direction, with said tangent curve to the right, an arc distance of 309.12 feet to the beginning of a reverse curve to the left with a radius of 530.00 feet, a central angle of 13°38'17", and a chord bearing and distance of North 05°05'50" East, 125.86 feet, from which a 5/8" iron rod with plastic cap stamped "KHA" found bears South 57°02'14" East, a distance of 0.35 feet;

In a northerly direction, with said reverse curve to the left, an arc distance of 126.15 feet to a 5/8" iron rod with a red plastic cap stamped "KHA" found for corner;

North 01°43'20" West, a distance of 9.59 feet to a 5/8" iron rod with plastic cap stamped "KHA" found for the most southerly northwest corner of said Lot 1, Block B same being the southernmost end of a right-of-way corner clip at the intersection of the east right-of-way line of said Conveyors Street and the south right-of-way line of Justin Road (a 85' right-of-way), recorded in 20210000008470, Plat Records of Rockwall County, Texas;

THENCE North 43°16'40" East, along said right-of-way corner clip, a distance of 42.43 feet to a 5/8" iron rod with plastic cap stamped "KHA" found for the northernmost end of said right-of-way clip same being the

Exhibit 'A'
Legal Description

most northerly northwest corner of said Lot 1, Block B;

THENCE North 88°16'40" East, along the common line of the southerly right-of-way line of said Justin Road and the north line of said Lot 1, Block B, a distance of 261.47 feet to a point for corner on the easterly line of said 8.40 gross acre tract and the westerly line of a called 80.79-acre tract of land, described in a Special Warranty Deed to Rockwall 549/I-30 Partners, L.P., recorded in Volume 4924, Page 273, Real Property Records of Rockwall County, Texas;

THENCE South 01°12'38" East, departing the common line of the southerly right-of-way line of said Justin Road and the north line of said Lot 1, Block B, along the easterly line of said 8.40 gross acre tract and the westerly line of said 80.79-acre tract and crossing said Lot 1, Block B, a distance of 944.82 feet to a 1/2-inch iron rod found for the easterly, southeast corner of said 8.40 gross acre tract and the northeast corner of a called 1.00 acre tract of land, described in a Special Warranty Deed to Rockwall 549/I-30 Partners, L.P., recorded in Volume 5319, Page 243, Real Property Records of Rockwall County, Texas, same also being an ell corner of said Lot 1, Block B;

THENCE South 87°29'50" West, along the southerly line of said 8.40 gross acre tract, the southerly line of said Lot 1, Block B, and the northerly line of said called 1.00-acre tract, a distance of 163.20 feet to a 1/2-inch iron rod found for the northwest corner of said 1.00-acre tract and an ell corner of said 8.40 gross acre tract;

THENCE South 01°17'14" East, departing the southerly line of said Lot 1, Block B, along an easterly line of said 8.40 gross acre tract and the westerly line of said 1.00-acre tract and crossing aforesaid Lot 1, Block D, a distance of 288.54 feet to a 1/2-inch iron rod with a plastic cap, stamped "RPLS 5034" found for the southwest corner of said 1.00-acre tract, the southerly and the southeast corner of said 8.40 gross acre tract, same being on the southerly line of aforesaid Lot 1, Block D and the northerly right-of-way line of aforesaid Interstate Highway 30;

THENCE South 72°46'08" West, along the southerly line of said 8.40 gross acre tract, the southerly line of said Lot 1, Block D and along the northerly right of way line of said Interstate Highway 30, a distance of 136.40 feet to the **POINT OF BEGINNING** and containing 349,085 square feet or 8.014 acres of land, more or less.

TRACT 3

BEING a tract of land situated in the E.M. Elliott Survey, Abstract No. 77 and the John Lockhart Survey, Abstract No. 134, City of Rockwall, Rockwall County, Texas and being a portion of Lot 1, Block B of Rockwall Commercial, an addition to the City of Rockwall, Texas according to the plat thereof recorded in Instrument Number 2021000008470, Plat Records of Rockwall County, Texas, and a portion of Lot 1, Block D of Rockwall Commercial Park an addition to the City of Rockwall, Texas, according to the plat thereof recorded in Cabinet B, Slide 206, Plat Records of Rockwall County, Texas, same being a portion of a called 80.79-acre tract of land, described in a Special Warranty Deed to Rockwall 549/I-30 Partners, L.P., recorded in Volume 4924, Page 273, and all of a called 1.00-acre tract of land, described in a Special Warranty Deed to Rockwall 549/I-30 Partners, L.P., recorded in Volume 5319, Page 243, both of the Real Property Records of Rockwall County, Texas, and being more particularly described by the metes and bounds as follows:

BEGINNING at a 5/8" iron rod with a red plastic cap stamped "KHA" found for the most southerly southeast corner of said Lot 1, Block B and in the northerly right-of-way line of Interstate Highway 30 (a variable width right-of-way);

THENCE along the common line of said Lot 1, Block B and the northerly right-of-way line of said Interstate Highway 30, the following courses and distances:

South 72°46'18" West, a distance of 384.46 feet to a 5/8" iron rod with a red plastic cap stamped "KHA" set for corner;

Exhibit 'A'
Legal Description

South 64°14'27" West, a distance of 202.24 feet to a 5/8" iron rod with a red plastic cap stamped "KHA" set for corner;

THENCE South 72°46'08" West, continuing along said common line and the south line of said Lot 1, Block D, and passing at a distance of 1507.74 feet a 5/8" iron rod with a red plastic cap stamped "KHA" found for the southeast corner of said Lot 1, Block D, continuing along said line a total distance of 1,677.69 feet to a 1/2-inch iron rod found for the southwest corner of aforesaid 1.00-acre tract, same being the southerly, southeast corner of a called 8.40 gross acre tract of land, described in a Special Warranty Deed to Conveyor/I-30 Partners LP, as recorded in Volume 7077, Page 201, Real Property Records of Rockwall County, Texas;

THENCE North 01°17'14" West, departing the northerly right-of-way line of said Interstate Highway 30 and the southerly line of said Lot 1, Block D, along an easterly line of said 8.40 gross acre tract and the westerly line of said 1.00-acre tract and crossing said Lot 1, Block D, a distance of 288.54 feet to a 1/2-inch iron rod found for the northwest corner of said 1.00-acre tract and an ell corner of said 8.40 gross acre tract, same also being on a southerly line of aforesaid Lot 1, Block B;

THENCE North 87°29'50" East, along the southerly line of said 8.40 gross acre tract, the southerly line of said Lot 1, Block B, and the northerly line of said called 1.00-acre tract, a distance of 163.20 feet to a 1/2-inch iron rod found for the northeast corner of said 1.00-acre tract and the easterly, southeast corner of said 8.40 gross acre tract and an ell corner of said Lot 1, Block B, same being on the westerly line of aforesaid 80.79-acre tract;

THENCE North 01°12'38" West, departing the southerly line of said Lot 1, Block B, along the easterly line of said 8.40 gross acre tract and the westerly line of said 80.79-acre tract and crossing said Lot 1, Block B, a distance of 944.82 feet to a point for on the corner on the south right-of-way line of Justin Road (a 85' right-of-way), recorded in 2021000008470, Plat Records of Rockwall County, Texas and the north line of said Lot 1, Block B;

THENCE along the common line of the southerly right-of-way line of said Justin Road and the north line of said Lot 1, Block B, the following courses and distance:

North 88°16'40" East, a distance of 331.59 feet to a 5/8" iron rod with a red plastic cap stamped "KHA" found at the beginning of a tangent curve to the left with a radius of 1,592.50 feet, a central angle of 17°40'38", and a chord bearing and distance of North 79°26'21" East, 489.38 feet;

In an easterly direction, with said tangent curve to the left, an arc distance of 491.33 feet to a 5/8" iron rod with a red plastic cap stamped "KHA" found at the beginning of a reverse curve to the right with a radius of 3,979.40 feet, a central angle of 18°16'32", and a chord bearing and distance of North 79°44'18" East, 1,263.93 feet;

In an easterly direction, with said reverse curve to the right, an arc distance of 1,269.31 feet to a 5/8" iron rod with a red plastic cap stamped "KHA" found for corner;

North 88°52'34" East, a distance of 49.83 feet to a 5/8" iron rod with a red plastic cap stamped "KHA" found for the most northerly northeast corner of said Lot 1, Block B same being the northernmost end of a right-of-way corner clip at the intersection of the south right-of-way line of said Justin Road and the west right-of-way line of F.M. Highway 3549 (a variable width right-of-way);

THENCE South 46°07'44" East, along said right-of-way corner clip, a distance of 42.43 feet to a 5/8" iron rod with a red plastic cap stamped "KHA" found for the southernmost corner of said corner clip same being the most southerly northeast corner of said Lot 1, Block B;

THENCE along the westerly right-of-way line of said F.M. Highway 3549 and the east line of said Lot 1,

Exhibit 'A'
Legal Description

Block B the following courses and distances:

South 01°08'02" East, a distance of 165.78 feet to a 5/8" iron rod found for corner;

South 01°26'27" West, a distance of 113.61 feet to a 5/8" iron rod found for corner;

South 58°12'55" West, a distance of 98.69 feet to a 5/8" iron rod with a red plastic cap stamped "KHA" found for corner;

South 01°07'09" East, a distance of 441.34 feet to a 5/8" iron rod with a red plastic cap stamped "KHA" set for the northernmost southeast corner of said Lot 1, Block B, from which a 5/8" iron rod found (disturbed) bears South 30°38'33" East, a distance of 1.35 feet;

South 35°33'35" West, a distance of 80.25 feet to the **POINT OF BEGINNING** and containing 2,175,068 square feet or 49.933 acres of land, more or less.



CITY OF ROCKWALL

PLANNING AND ZONING COMMISSION CASE MEMO

PLANNING AND ZONING DEPARTMENT

385 S. GOLIAD STREET • ROCKWALL, TX 75087

PHONE: (972) 771-7745 • EMAIL: PLANNING@ROCKWALL.COM

TO: Planning and Zoning Commission
DATE: September 12, 2023
APPLICANT: Anthony Loeffel; *Kimley-Horn*
CASE NUMBER: Z2023-041; *Zoning Change (AG & LI to C)*

SUMMARY

Hold a public hearing to discuss and consider a request by Anthony Loeffel of Kimley-Horn on behalf of James Melino of Rockwall 549/I-30 Partners, LP and Conveyor I30 Partners, LP for the approval of a Zoning Change from a Agricultural (AG) District and Light Industrial (LI) District to a Commercial (C) District for a 66.057-acre tract of land identified as Lot 1, Block B; Lot 1R, Block C; and Lot 1, Block D, Rockwall Commercial Addition, City of Rockwall, Rockwall County, Texas, zoned Agricultural (AG) District and Light Industrial (LI) District, situated within the IH-30 Overlay (IH-30 OV) District, generally located at the northwest corner of Stodghill Road and the IH-30 Frontage Road, and take any action necessary.

BACKGROUND

The subject property was annexed by the City Council on December 3, 1985 by *Ordinance No. 85-69 [Case No. A1985-002]*. At the time of annexation, the subject property was zoned Agricultural (AG) District. According to the December 7, 1993 *Zoning Map*, a portion of the subject property was zoned Highway Commercial (HC) District. This designation was changed to a Light Industrial (LI) District between December 7, 1993 and April 5, 2005 according to the City's *Historic Zoning Maps*. On January 6, 2020, the City Council approved *Case No. P2019-048 (filed on April 9, 2021)* establishing the subject property as Lot 1, Block B; Lot 1R, Block C; and Lot 1, Block D, Rockwall Commercial Addition. The subject property has remained vacant since annexation.

PURPOSE

On August 18, 2023, the applicant -- *Anthony Loeffel of Kimley-Horn* -- submitted an application requesting to change the zoning of the subject property from an Agricultural (AG) District and a Light Industrial (LI) District to a Commercial (C) District to facilitate the future conveyance of the property.

ADJACENT LAND USES AND ACCESS

The subject property is generally located at the northwest corner of Stodghill Road (*i.e. FM-3549*) and the IH-30 Westbound Frontage Road. The land uses adjacent to the subject property are as follows:

North: Directly north of the subject property is Justin Road, which is identified as a A4D (*i.e. major arterial, four [4] lane, divided roadway*) on the City's Master Thoroughfare Plan contained in the OURHometown Vision 2040 Comprehensive Plan. Beyond this is a 36.56-acre parcel of land (*i.e. Lot 1, Block A, Rockwall Commercial Addition*) zoned Agricultural (AG) District. North of this parcel is a 120-foot railroad right-of-way, which is owned by the *M. K. & T. Railroad*. Beyond this are 11 tracts of land (*i.e. Tracts 1, 11, 13, 15, 22, 24, 25, 25-01, 25-2, 30, & 31 of the E. M. Elliott Survey, Abstract No. 77*) that are zoned Agricultural (AG) District and Single-Family Estate 1.5 (SFE-1.5) District. Eight (8) of these properties have existing single-family homes situated on them. Beyond this is Airport Road, which is designated as a M4U (*i.e. major collector, four [4] Lane, undivided roadway*) on the City's Master Thoroughfare Plan contained in the OURHometown Vision 2040 Comprehensive Plan.

South: Directly south of the subject property are two (2) tracts of land (*i.e. a portion of Lot 1, Block C, Rockwall Commercial Park Addition and Tract 5-1 of the J. Lockhart Survey, Abstract No. 134*) that are zoned Light Industrial (LI) District.

Both of these properties have existing industrial buildings situated on them. Beyond this is the westbound lanes of the IH-30 Frontage Road, followed by the main lanes of IH-30, and the eastbound lanes of the IH-30 Frontage Road.

East: Directly east of the subject property is Stodghill Road, which is identified as an A4D (*i.e. major arterial, four [4] lane, divided roadway*) on the City’s Master Thoroughfare Plan contained in the OURHometown Vision 2040 Comprehensive Plan. Beyond this are two (2) vacant tracts of land (*i.e. Tracts 10 & 10-3 of the R. Irvine Survey, Abstract No. 120*) zoned Commercial (C) District. East of this are the City limits between the City of Rockwall and the City of Fate and the City of Mobile City.

West: Directly west of the subject property are multiple vacant parcels of land zoned Agricultural (AG) District, Light Industrial (LI) District, and Commercial (C) District. Beyond this is John King Boulevard, which is identified as a P6D (*i.e. principal arterial, six [6] lane, divided roadway*) on the City’s Master Thoroughfare Plan contained in the OURHometown Vision 2040 Comprehensive Plan.

CONFORMANCE TO THE CITY’S CODES

According to Subsection 04.05, *Commercial (C) District*, of Article 05, *District Development Standards*, of the Unified Development Code (UDC), “(t)he Commercial (C) District is the proper zoning classification for most types of commercial development (*e.g. larger shopping centers at major intersections, commercial strips along arterial roadways, etc.*). The land uses specified for the Commercial (C) District include most types of office and retail activity with some special provisions for wholesale land uses.” In addition, the Commercial (C) District is a general business zone, and is intended to service most commercial land uses with the exception of land uses that include outside storage. In this case, the applicant has stated that the property is being rezoned to facilitate the future potential sale of the property. According to Article 05, *District Development Standards*, of the Unified Development Code (UDC), the following is a summary of the density and dimensional requirements of the Commercial (C) District:

TABLE 1: COMMERCIAL (C) DISTRICT STANDARDS

MINIMUM LOT AREA	10,000 SF
MINIMUM LOT WIDTH	60’
MINIMUM LOT DEPTH	100’
MINIMUM FRONT YARD SETBACK ^{(1) & (2)}	15’
MINIMUM SIDE YARD SETBACK ⁽³⁾	10’
MINIMUM REAR YARD SETBACK ⁽³⁾	10’
MINIMUM BETWEEN BUILDINGS ⁽³⁾	15’
MAXIMUM BUILDING HEIGHT ⁽⁴⁾	60’
MAXIMUM LOT COVERAGE	60%
MINIMUM LANDSCAPING	20%

GENERAL NOTES:

- 1: FROM FUTURE RIGHT-OF-WAY AS SHOWN ON THE ADOPTED MASTER THOROUGHFARE PLAN OR AS ACTUALLY EXISTS, WHICHEVER IS GREATER.
- 2: PARKING SHOULD NOT BE LOCATED BETWEEN THE FRONT FAÇADE AND THE PROPERTY LINE.
- 3: THE SETBACK CAN BE REDUCED TO ZERO (0) FEET WITH A FIRE RATED WALL.
- 4: BUILDING HEIGHT MAY BE INCREASED UP TO 240-FEET IF APPROVED THROUGH A SPECIFIC USE PERMIT (SUP) BY THE PLANNING AND ZONING COMMISSION AND CITY COUNCIL.

If this zoning change is approved and when the subject property is developed, the development will be required to conform to all the requirements of the Unified Development Code (UDC), the International Building Code (IBC), the Rockwall Municipal Code of Ordinances, and any other applicable local, state or federal requirements.

CONFORMANCE WITH OURHOMETOWN VISION 2040 COMPREHENSIVE PLAN

The OURHometown Vision 2040 Comprehensive Plan indicates that the subject property is located within the IH-30 Corridor District and is designated for Special Commercial (SC) Corridor land uses. According to the Comprehensive Plan, the IH-30

Corridor District is "...the primary retail corridor for the City of Rockwall ... (t)he Corridor ... has land uses that include retail, personal services, medical, and industrial. In the future, the health of the IH-30 Corridor is vital to maintaining a high per capita sales tax for the City of Rockwall." In addition, the Special Commercial (SC) Corridor is defined as an area that is "...intended to provide commercial/retail and regional commercial/retail activity centers that are intended to support and serve the entire region." This section goes on to state that the appropriate zoning classifications for this land use designation are the Commercial (C) District and Planned Development (PD) District. The applicant's request to change the zoning of the subject property from an Agricultural (AG) District and Light Industrial (LI) District to a Commercial (C) District, is in conformance with the Special Commercial (SC) Corridor land use designation, and appears to conform to the District Strategies contained in the IH-30 Corridor District; however, this will need to be reevaluated for conformance at the time a specific land use is identified for the property.

Staff should point out that the OURHometown Vision 2040 Comprehensive Plan seeks to "...(p)reserve the City's current residential to non-residential land use ratio (i.e. 80% Residential; 20% Commercial) in order to maintain a balance mix of land uses for fiscal sustainability ..." [Section 02.01; CH. 1; Page 1-1], and that the Land Use Plan contained in the Comprehensive Plan was created to guide the City toward the desired 80% residential to 20% non-residential land use balance. Since the proposed zoning change is in conformance to the Future Land Use Plan, the proposed zoning change does not change the mix of residential to non-residential land uses. With this being said, zoning is a discretionary decision for the City Council pending a recommendation from the Planning and Zoning Commission.

INFRASTRUCTURE

Based on the proposed request, the applicant is not proposing to develop the subject property; however, when the property is developed the following infrastructure is required to be constructed to provide adequate public services for the subject property:

- (1) Water Improvements. The development of the subject property will require the construction of a 12-inch waterline per the Master Water Distribution Plan.
- (2) Sewer Improvements. The development of the subject property will require the extension of the existing 12-inch wastewater line in Justin Road to Stodghill Road [FM-3549].
- (3) Roadways. Justin Road is identified as an A4D (i.e. major arterial, four [4] lane, divided roadway), which requires a minimum of an 85-foot right-of-way and two (2), 25-foot back-to-back concrete streets with a 14-foot median. Currently, half of this roadway has been constructed. When developed the remaining portion of this roadway and any lights or appurtenances will need to be provided. In addition, the applicant will need to construct a five (5) foot sidewalk along Justin Road and/or any other public rights-of-way.
- (4) Drainage. Detention will be required and sized per the Engineering Department's Standards of Design and Construction Manual.

STAFF ANALYSIS

The proposed zoning change is consistent with the Unified Development Code (UDC), and conforms to the OURHometown Vision 2040 Comprehensive Plan.

NOTIFICATIONS

On August 22, 2023, staff mailed 30 notices to property owners and occupants within 500-feet of the subject property. There are no Homeowner's Associations (HOAs) or Neighborhood Organizations within 1,500-feet of the subject property participating in the Neighborhood Notification Program. Additionally, staff posted a sign on the subject property, and advertised the public hearings in the Rockwall Herald Banner as required by the Unified Development Code (UDC). At the time this report was drafted, staff had received one (1) notice in favor of the applicant's request.

CONDITIONS OF APPROVAL

If the Planning and Zoning Commission chooses to recommend approval of the applicant's request to rezone the subject property from an Agricultural (AG) District and a Light Industrial (LI) District to a Commercial (C) District, then staff would propose the following conditions of approval:

- (1) Any construction resulting from the approval of this Zoning Change shall conform to the requirements set forth by the Unified Development Code (UDC), the International Building Code (IBC), the Rockwall Municipal Code of Ordinances, city adopted engineering and fire codes and with all other applicable regulatory requirements administered and/or enforced by the state and federal government.



DEVELOPMENT APPLICATION

City of Rockwall
Planning and Zoning Department
385 S. Goliad Street
Rockwall, Texas 75087

STAFF USE ONLY

PLANNING & ZONING CASE NO. _____

NOTE: THE APPLICATION IS NOT CONSIDERED ACCEPTED BY THE CITY UNTIL THE PLANNING DIRECTOR AND CITY ENGINEER HAVE SIGNED BELOW.

DIRECTOR OF PLANNING: _____

CITY ENGINEER: _____

PLEASE CHECK THE APPROPRIATE BOX BELOW TO INDICATE THE TYPE OF DEVELOPMENT REQUEST [SELECT ONLY ONE BOX]:

PLATTING APPLICATION FEES:

- MASTER PLAT (\$100.00 + \$15.00 ACRE) ¹
- PRELIMINARY PLAT (\$200.00 + \$15.00 ACRE) ¹
- FINAL PLAT (\$300.00 + \$20.00 ACRE) ¹
- REPLAT (\$300.00 + \$20.00 ACRE) ¹
- AMENDING OR MINOR PLAT (\$150.00)
- PLAT REINSTATEMENT REQUEST (\$100.00)

SITE PLAN APPLICATION FEES:

- SITE PLAN (\$250.00 + \$20.00 ACRE) ¹
- AMENDED SITE PLAN/ELEVATIONS/LANDSCAPING PLAN (\$100.00)

ZONING APPLICATION FEES:

- ZONING CHANGE (\$200.00 + \$15.00 ACRE) ¹
- SPECIFIC USE PERMIT (\$200.00 + \$15.00 ACRE) ^{1 & 2}
- PD DEVELOPMENT PLANS (\$200.00 + \$15.00 ACRE) ¹

OTHER APPLICATION FEES:

- TREE REMOVAL (\$75.00)
- VARIANCE REQUEST/SPECIAL EXCEPTIONS (\$100.00) ²

NOTES:

¹: IN DETERMINING THE FEE, PLEASE USE THE EXACT ACREAGE WHEN MULTIPLYING BY THE PER ACRE AMOUNT. FOR REQUESTS ON LESS THAN ONE ACRE, ROUND UP TO ONE (1) ACRE.

²: A **\$1,000.00** FEE WILL BE ADDED TO THE APPLICATION FEE FOR ANY REQUEST THAT INVOLVES CONSTRUCTION WITHOUT OR NOT IN COMPLIANCE TO AN APPROVED BUILDING PERMIT.

PROPERTY INFORMATION [PLEASE PRINT]

ADDRESS	NORTHEAST CORNER OF FM 3549 AND EAST INTERSTATE 30				
SUBDIVISION	ROCKWALL COMMERCIAL	LOT	SEE SURVEY	BLOCK	SEE SURVEY
GENERAL LOCATION	NORTHEAST CORNER OF FM 3549 AND EAST INTERSTATE 30				

ZONING, SITE PLAN AND PLATTING INFORMATION [PLEASE PRINT]

CURRENT ZONING	AG & LI	CURRENT USE	NONE		
PROPOSED ZONING	COMMERCIAL (C) Zoning District	PROPOSED USE	COMMERCIAL/RETAIL		
ACREAGE	65.147	LOTS [CURRENT]	1	LOTS [PROPOSED]	1

SITE PLANS AND PLATS: BY CHECKING THIS BOX YOU ACKNOWLEDGE THAT DUE TO THE PASSAGE OF HB316Z THE CITY NO LONGER HAS FLEXIBILITY WITH REGARD TO ITS APPROVAL PROCESS, AND FAILURE TO ADDRESS ANY OF STAFF'S COMMENTS BY THE DATE PROVIDED ON THE DEVELOPMENT CALENDAR WILL RESULT IN THE DENIAL OF YOUR CASE.

OWNER/APPLICANT/AGENT INFORMATION [PLEASE PRINT/CHECK THE PRIMARY CONTACT/ORIGINAL SIGNATURES ARE REQUIRED]

<input type="checkbox"/> OWNER	ROCKWALL 549/I-30 PARTNERS, L.P.	<input checked="" type="checkbox"/> APPLICANT	KIMLEY-HORN
CONTACT PERSON	JAMES MELINO	CONTACT PERSON	ANTHONY LOEFFEL
ADDRESS	8750 CENTRAL EXPRESSWAY SUITE 1735	ADDRESS	400 N. OKLAHOMA DR, SUITE 105
CITY, STATE & ZIP	DALLAS, TEXAS, 75231	CITY, STATE & ZIP	CELINA, TEXAS, 75009
PHONE	214-691-2556	PHONE	469-301-2581
E-MAIL	jim@cambridgecos.com	E-MAIL	ANTHONY.LOEFFEL@KIMLEY-HORN.COM


NOTARY VERIFICATION [REQUIRED]

BEFORE ME, THE UNDERSIGNED AUTHORITY, ON THIS DAY PERSONALLY APPEARED JAMES MELINO [OWNER] THE UNDERSIGNED, WHO STATED THE INFORMATION ON THIS APPLICATION TO BE TRUE AND CERTIFIED THE FOLLOWING:

"I HEREBY CERTIFY THAT I AM THE OWNER FOR THE PURPOSE OF THIS APPLICATION; ALL INFORMATION SUBMITTED HEREIN IS TRUE AND CORRECT; AND THE APPLICATION FEE OF \$1,177.21 TO COVER THE COST OF THIS APPLICATION, HAS BEEN PAID TO THE CITY OF ROCKWALL ON THIS THE _____ DAY OF _____, 20____. BY SIGNING THIS APPLICATION, I AGREE THAT THE CITY OF ROCKWALL (I.E. "CITY") IS AUTHORIZED AND PERMITTED TO PROVIDE INFORMATION CONTAINED WITHIN THIS APPLICATION TO THE PUBLIC. THE CITY IS ALSO AUTHORIZED AND PERMITTED TO REPRODUCE ANY COPYRIGHTED INFORMATION SUBMITTED IN CONJUNCTION WITH THIS APPLICATION, IF SUCH REPRODUCTION IS ASSOCIATED OR IN RESPONSE TO A REQUEST FOR PUBLIC INFORMATION."

GIVEN UNDER MY HAND AND SEAL OF OFFICE ON THIS THE 18th DAY OF August, 2023
OWNER'S SIGNATURE By: James Melino, Auth. Rep.

NOTARY PUBLIC IN AND FOR THE STATE OF TEXAS Kelsey Ulrich





DEVELOPMENT APPLICATION

City of Rockwall
Planning and Zoning Department
385 S. Goliad Street
Rockwall, Texas 75087

STAFF USE ONLY

PLANNING & ZONING CASE NO. _____

NOTE: THE APPLICATION IS NOT CONSIDERED ACCEPTED BY THE CITY UNTIL THE PLANNING DIRECTOR AND CITY ENGINEER HAVE SIGNED BELOW.

DIRECTOR OF PLANNING: _____

CITY ENGINEER: _____

PLEASE CHECK THE APPROPRIATE BOX BELOW TO INDICATE THE TYPE OF DEVELOPMENT REQUEST [SELECT ONLY ONE BOX]:

PLATTING APPLICATION FEES:

- MASTER PLAT (\$100.00 + \$15.00 ACRE) ¹
- PRELIMINARY PLAT (\$200.00 + \$15.00 ACRE) ¹
- FINAL PLAT (\$300.00 + \$20.00 ACRE) ¹
- REPLAT (\$300.00 + \$20.00 ACRE) ¹
- AMENDING OR MINOR PLAT (\$150.00)
- PLAT REINSTATEMENT REQUEST (\$100.00)

SITE PLAN APPLICATION FEES:

- SITE PLAN (\$250.00 + \$20.00 ACRE) ¹
- AMENDED SITE PLAN/ELEVATIONS/LANDSCAPING PLAN (\$100.00)

ZONING APPLICATION FEES:

- ZONING CHANGE (\$200.00 + \$15.00 ACRE) ¹
- SPECIFIC USE PERMIT (\$200.00 + \$15.00 ACRE) ^{1 & 2}
- PD DEVELOPMENT PLANS (\$200.00 + \$15.00 ACRE) ¹

OTHER APPLICATION FEES:

- TREE REMOVAL (\$75.00)
- VARIANCE REQUEST/SPECIAL EXCEPTIONS (\$100.00) ²

NOTES:

¹: IN DETERMINING THE FEE, PLEASE USE THE EXACT ACREAGE WHEN MULTIPLYING BY THE PER ACRE AMOUNT. FOR REQUESTS ON LESS THAN ONE ACRE, ROUND UP TO ONE (1) ACRE.

²: A **\$1,000.00** FEE WILL BE ADDED TO THE APPLICATION FEE FOR ANY REQUEST THAT INVOLVES CONSTRUCTION WITHOUT OR NOT IN COMPLIANCE TO AN APPROVED BUILDING PERMIT.

PROPERTY INFORMATION [PLEASE PRINT]

ADDRESS	NORTHEAST CORNER OF FM 3549 AND EAST INTERSTATE 30				
SUBDIVISION	ROCKWALL COMMERCIAL	LOT	SEE SURVEY	BLOCK	SEE SURVEY
GENERAL LOCATION	NORTHEAST CORNER OF FM 3549 AND EAST INTERSTATE 30				

ZONING, SITE PLAN AND PLATTING INFORMATION [PLEASE PRINT]

CURRENT ZONING	Light Industrial	CURRENT USE	NONE		
PROPOSED ZONING	COMMERCIAL (C) Zoning District	PROPOSED USE	COMMERCIAL/RETAIL		
ACREAGE	0.91	LOTS [CURRENT]	1	LOTS [PROPOSED]	1

SITE PLANS AND PLATS: BY CHECKING THIS BOX YOU ACKNOWLEDGE THAT DUE TO THE PASSAGE OF HB316Z THE CITY NO LONGER HAS FLEXIBILITY WITH REGARD TO ITS APPROVAL PROCESS, AND FAILURE TO ADDRESS ANY OF STAFF'S COMMENTS BY THE DATE PROVIDED ON THE DEVELOPMENT CALENDAR WILL RESULT IN THE DENIAL OF YOUR CASE.

OWNER/APPLICANT/AGENT INFORMATION [PLEASE PRINT/CHECK THE PRIMARY CONTACT/ORIGINAL SIGNATURES ARE REQUIRED]

<input type="checkbox"/> OWNER	CONVEYOR I30 PARTNERS LP	<input checked="" type="checkbox"/> APPLICANT	KIMLEY-HORN
CONTACT PERSON	JAMES MELINO	CONTACT PERSON	ANTHONY LOEFFEL
ADDRESS	8750 CENTRAL EXPRESSWAY SUITE 1735	ADDRESS	400 N. OKLAHOMA DR, SUITE 105
CITY, STATE & ZIP	DALLAS, TEXAS, 75231	CITY, STATE & ZIP	CELINA, TEXAS, 75009
PHONE	214-691-2556	PHONE	469-301-2581
E-MAIL	jim@cambridgecos.com	E-MAIL	ANTHONY.LOEFFEL@KIMLEY-HORN.COM


NOTARY VERIFICATION [REQUIRED]

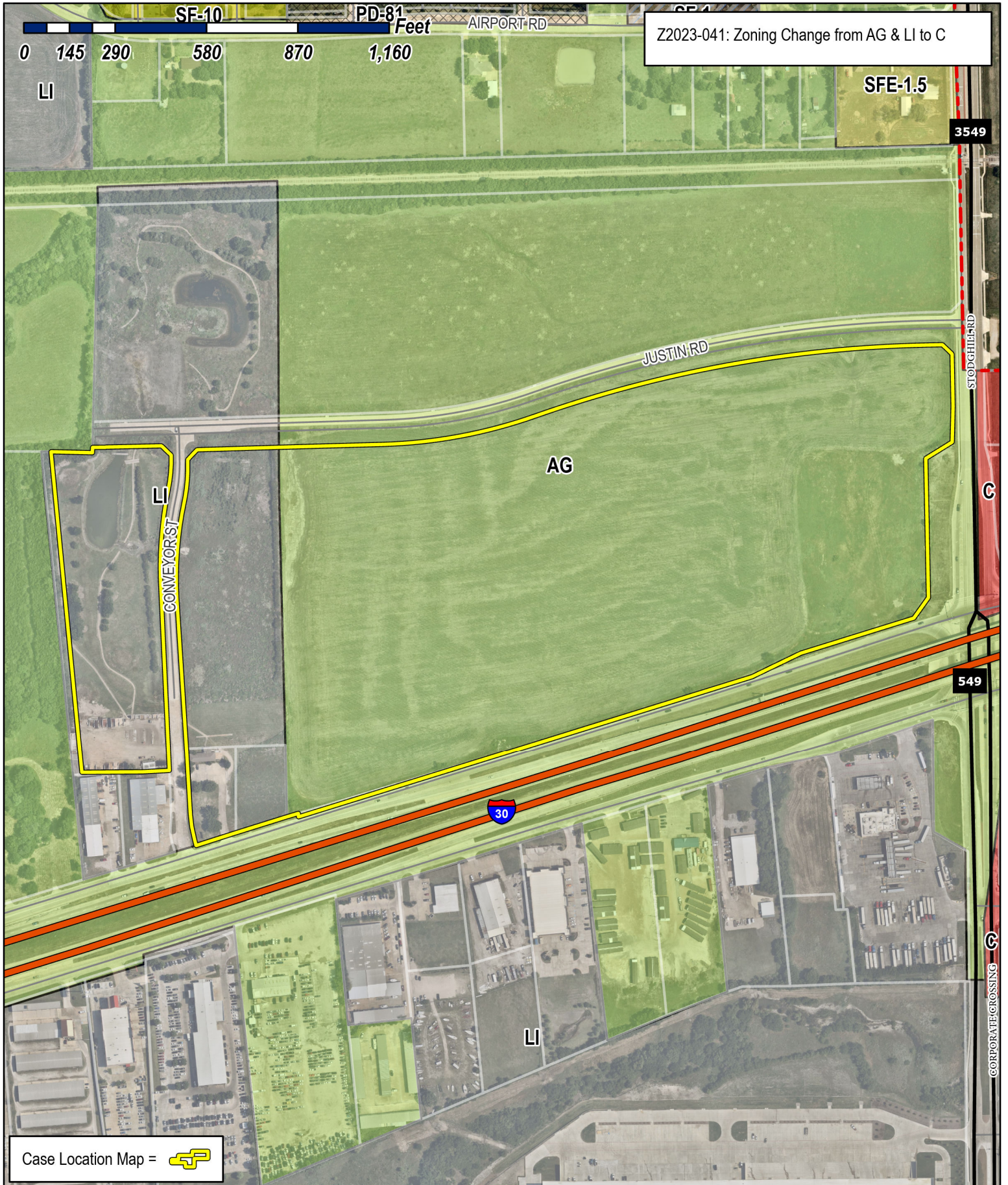
BEFORE ME, THE UNDERSIGNED AUTHORITY, ON THIS DAY PERSONALLY APPEARED JAMES MELINO [OWNER] THE UNDERSIGNED, WHO STATED THE INFORMATION ON THIS APPLICATION TO BE TRUE AND CERTIFIED THE FOLLOWING:

"I HEREBY CERTIFY THAT I AM THE OWNER FOR THE PURPOSE OF THIS APPLICATION; ALL INFORMATION SUBMITTED HEREIN IS TRUE AND CORRECT; AND THE APPLICATION FEE OF \$215 _____ TO COVER THE COST OF THIS APPLICATION, HAS BEEN PAID TO THE CITY OF ROCKWALL ON THIS THE _____ DAY OF _____, 20____. BY SIGNING THIS APPLICATION, I AGREE THAT THE CITY OF ROCKWALL (I.E. "CITY") IS AUTHORIZED AND PERMITTED TO PROVIDE INFORMATION CONTAINED WITHIN THIS APPLICATION TO THE PUBLIC. THE CITY IS ALSO AUTHORIZED AND PERMITTED TO REPRODUCE ANY COPYRIGHTED INFORMATION SUBMITTED IN CONJUNCTION WITH THIS APPLICATION, IF SUCH REPRODUCTION IS ASSOCIATED OR IN RESPONSE TO A REQUEST FOR PUBLIC INFORMATION."

GIVEN UNDER MY HAND AND SEAL OF OFFICE ON THIS THE 18th DAY OF August, 2023
OWNER'S SIGNATURE By: James Melino, Auth. Rep.

NOTARY PUBLIC IN AND FOR THE STATE OF TEXAS Kelsey Ulrich





Z2023-041: Zoning Change from AG & LI to C

Case Location Map =



City of Rockwall

Planning & Zoning Department
 385 S. Goliad Street
 Rockwall, Texas 75087
 (P): (972) 771-7745
 (W): www.rockwall.com

The City of Rockwall GIS maps are continually under development and therefore subject to change without notice. While we endeavor to provide timely and accurate information, we make no guarantees. The City of Rockwall makes no warranty, express or implied, including warranties of merchantability and fitness for a particular purpose. Use of the information is the sole responsibility of the user.

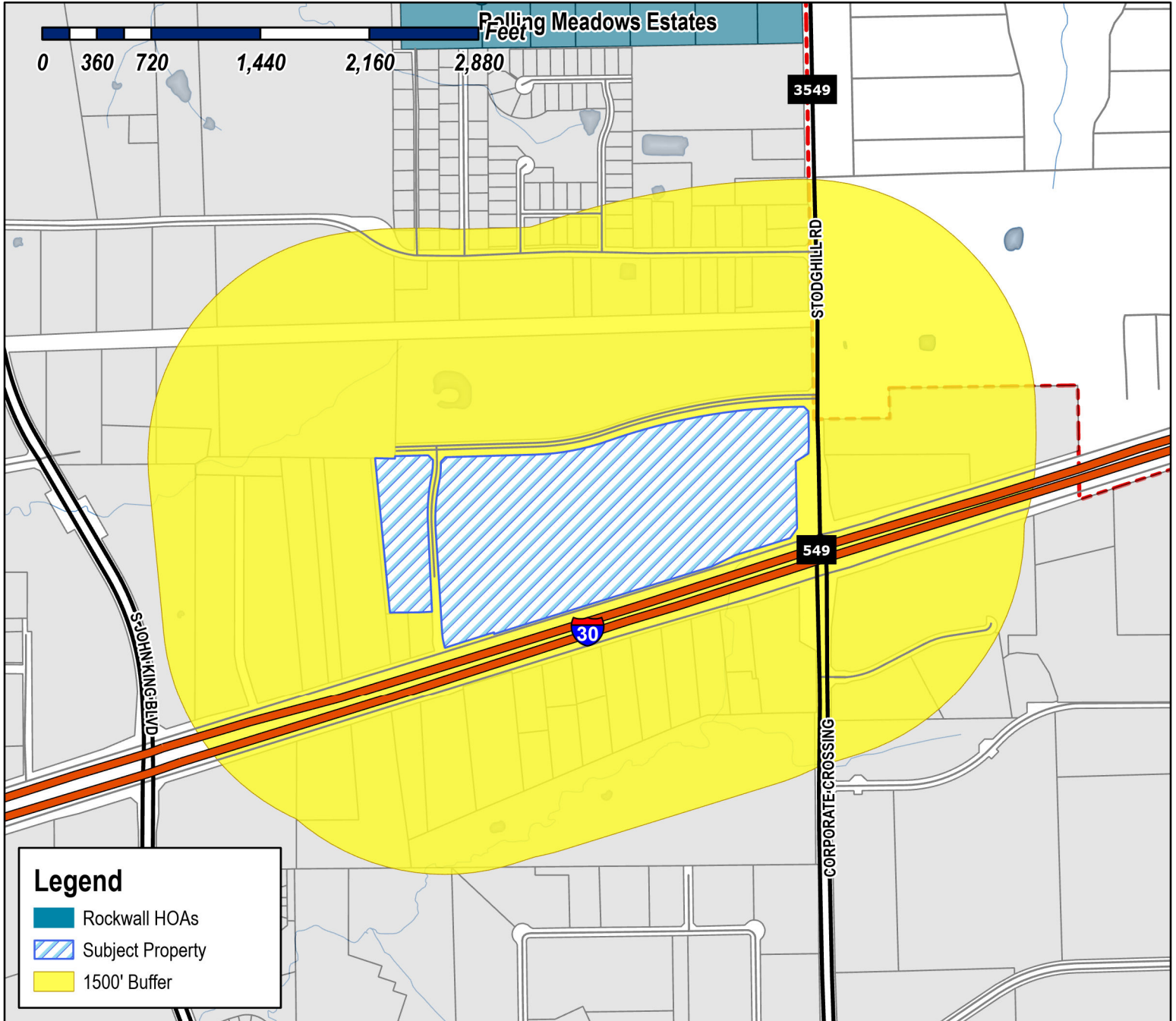




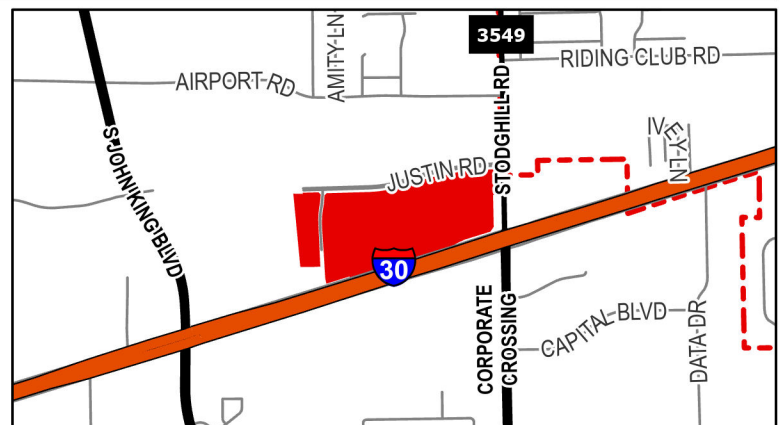
City of Rockwall

Planning & Zoning Department
385 S. Goliad Street
Rockwall, Texas 75087
(P): (972) 771-7745
(W): www.rockwall.com

The City of Rockwall GIS maps are continually under development and therefore subject to change without notice. While we endeavor to provide timely and accurate information, we make no guarantees. The City of Rockwall makes no warranty, express or implied, including warranties of merchantability and fitness for a particular purpose. Use of the information is the sole responsibility of the user.



Case Number: Z2023-041
Case Name: Zoning Change from AG & LI to C
Case Type: Zoning
Zoning: Commercial
Case Address: NE Corner of FM 3549 and E I-30



Date Saved: 8/18/2023

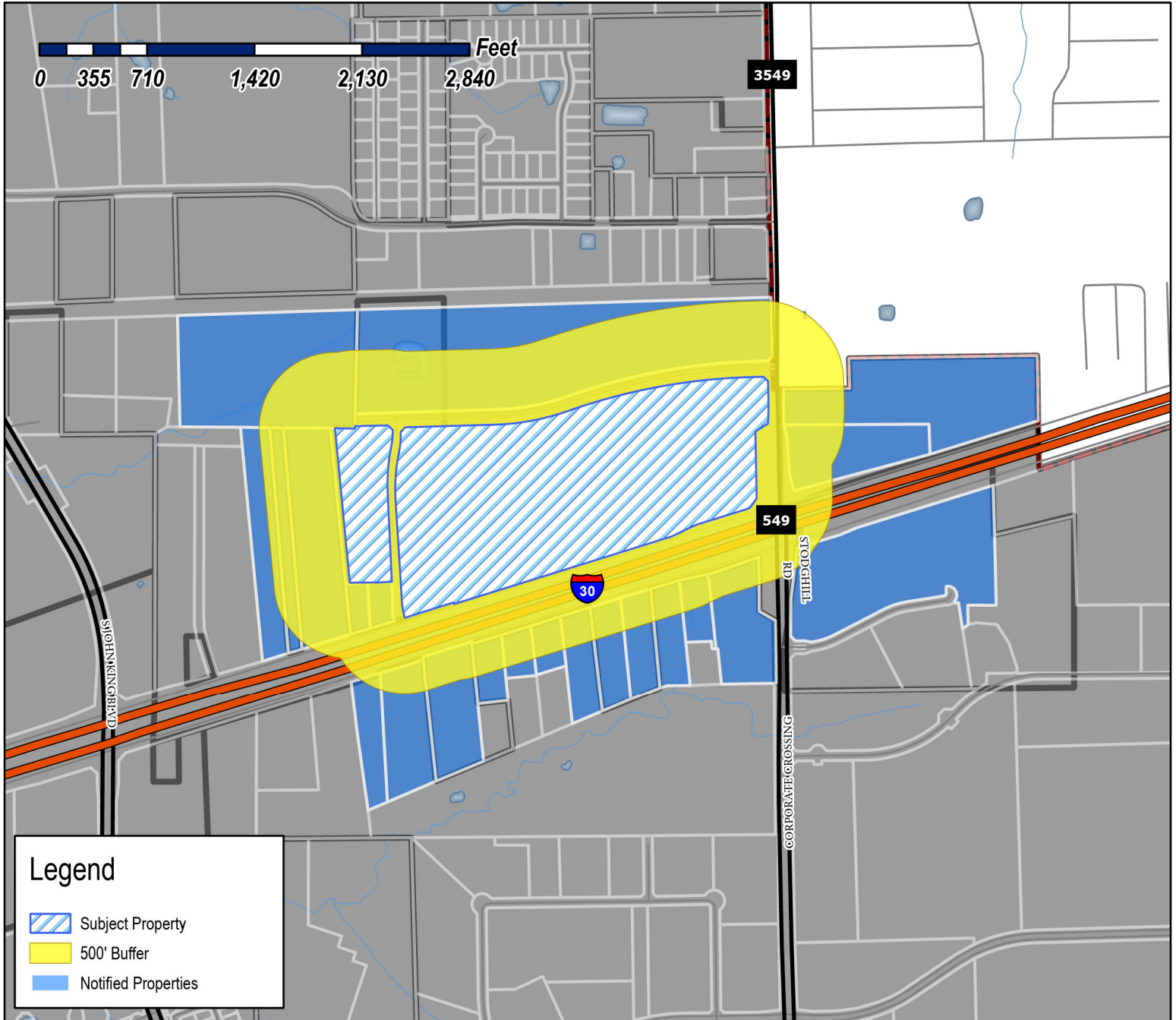
For Questions on this Case Call (972) 771-7745



City of Rockwall

Planning & Zoning Department
385 S. Goliad Street
Rockwall, Texas 75087
(P): (972) 771-7745
(W): www.rockwall.com

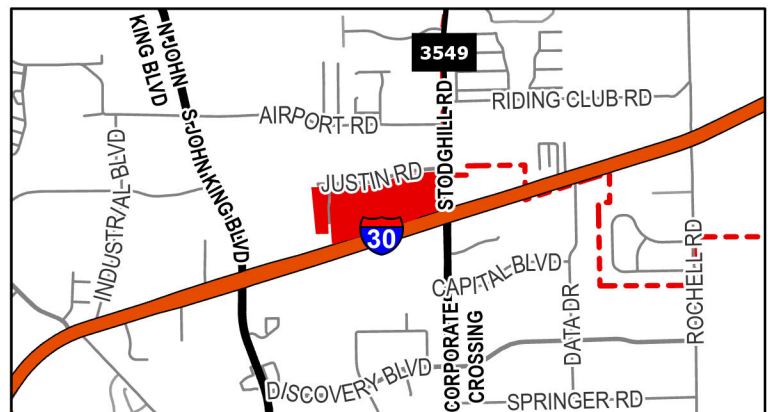
The City of Rockwall GIS maps are continually under development and therefore subject to change without notice. While we endeavor to provide timely and accurate information, we make no guarantees. The City of Rockwall makes no warranty, express or implied, including warranties of merchantability and fitness for a particular purpose. Use of the information is the sole responsibility of the user.



Case Number: Z2023-041
Case Name: Zoning Change from AG & LI to C
Case Type: Zoning
Zoning: Commercial
Case Address: NE Corner of FM 3549 and E I-30

Date Saved: 8/18/2023

For Questions on this Case Call: (972) 771-7746



MYASIN INVESTMENTS LLC
11243 SHADY TRL
DALLAS, TX 75229

MHC I30 LP
12001 N CENTRAL EXPRESSWAY SUITE 875
DALLAS, TX 75243

LINE 5 HOLDINGS LP
1201 N RIVERFRONT BLVD SUITE 100
DALLAS, TX 75207

THE STATE OF TEXAS, BY AND THROUGH THE
TEXAS TRANSPORTATION COMMISSION
125 E 11TH STREET
AUSTIN, TX 78701

RAFIZADEH M & M FAMILY LTD
C/O REPUBLIC MOTORSPORTS INC
12707 SOUTHWEST FREEWAY
STAFFORD, TX 77477

PRITCHARD DONNA CULLINS &
KIMBERLY CULLINS COLLICCHIO TRUSTEES
1610 SHORES BLVD
ROCKWALL, TX 75087

RESIDENT
1785 E I30
ROCKWALL, TX 75087

RESIDENT
1790 E I30
ROCKWALL, TX 75087

RESIDENT
1795 I30
ROCKWALL, TX 75087

RESIDENT
1805 E I30
ROCKWALL, TX 75087

RESIDENT
1810 S I30
ROCKWALL, TX 75087

SELF SCOTT & JANET
1830 E INTERSTATE 30 STE 100
ROCKWALL, TX 75087

GENESTA PARTNERSHIP
1850 E INTERSTATE 30
ROCKWALL, TX 75087

RESIDENT
1860 E I30
ROCKWALL, TX 75087

RESIDENT
1880 I30 RD
ROCKWALL, TX 75087

RESIDENT
1900 E INTERSTATE 30
ROCKWALL, TX 75087

RESIDENT
1960 E I30
ROCKWALL, TX 75087

RESIDENT
1970 I30 SOUTH SERVICE RD
ROCKWALL, TX 75087

RESIDENT
1990 E I30
ROCKWALL, TX 75087

STRUCTURED REA- ROCKWALL LAND LLC
2801 E. CAMELBACK ROAD SUITE 200
PHOENIX, AZ 85016

JAMES COLLIER PROPERTIES INC
3333 MILLER PARK SOUTH
GARLAND, TX 75042

SALEHOUN FAMILY LIMITED PARTNERSHIP
39650 LYNDON B JOHNSON FWY
DALLAS, TX 75237

MOORE MICHAEL F
557 MARIAH BAY DR
HEATH, TX 75032

CAVENDER INVESTMENT PROPERTIES E LTD
7820 SOUTH BROADWAY
TYLER, TX 75703

ROCKWALL 549/I30 PARTNERS LP
8750 N CENTRAL EXPWY SUITE 1735
DALLAS, TX 75231

CONVEYOR I30 PARTNERS LP
8750 N CENTRAL EXPY SUITE 1735
DALLAS, TX 75231

MIRANDA VINOD
9105 BRIARCREST DR
ROWLETT, TX 75088

GREG OLLOM MANAGEMENT LLC
941 CORNELIUS RD
ROCKWALL, TX 75087

LOVE'S COUNTRY STORES INC
PO BOX 26210
OKLAHOMA CITY, OK 73126

ROCKWALL AA RE LLC
PO BOX 775
ROYSE CITY, TX 75189

PUBLIC NOTICE



CITY OF ROCKWALL
PLANNING AND ZONING DEPARTMENT
PHONE: (972) 771-7745
EMAIL: PLANNING@ROCKWALL.COM

Property Owner and/or Resident of the City of Rockwall:

You are hereby notified that the City of Rockwall Planning and Zoning Commission and City Council will consider the following application:

Z2023-041: Zoning Change from AG & LI to C

Hold a public hearing to discuss and consider a request by Anthony Loeffel of Kimley-Horn on behalf of James Melino of Rockwall 549/I-30 Partners, LP and Conveyor I30 Partners, LP for the approval of a Zoning Change from a Agricultural (AG) District and Light Industrial (LI) District to a Commercial (C) District for a 66.057-acre tract of land identified as Lot 1, Block B; Lot 1R, Block C; and Lot 1, Block D, Rockwall Commercial Addition, City of Rockwall, Rockwall County, Texas, zoned Agricultural (AG) District and Light Industrial (LI) District, situated within the IH-30 Overlay (IH-30 OV) District, generally located at the northwest corner of Stodghill Road and the IH-30 Frontage Road, and take any action necessary.

For the purpose of considering the effects of such a request, the Planning and Zoning Commission will hold a public hearing on Tuesday, September 12, 2023 at 6:00 PM, and the City Council will hold a public hearing on Monday, September 18, 2023 at 6:00 PM. These hearings will be held in the City Council Chambers at City Hall, 385 S. Goliad Street.

As an interested property owner, you are invited to attend these meetings. If you prefer to express your thoughts in writing please return the form to:

Ryan Miller
Rockwall Planning and Zoning Dept.
385 S. Goliad Street
Rockwall, TX 75087

You may also email your comments to the Planning Department at planning@rockwall.com. If you choose to email the Planning Department please include your name and address for identification purposes.

Your comments must be received by Monday, September 18, 2023 at 4:00 PM to ensure they are included in the information provided to the City Council.

Sincerely,

Ryan Miller, AICP
Director of Planning & Zoning



MORE INFORMATION ON THIS CASE CAN BE FOUND AT: <https://sites.google.com/site/rockwallplanning/development/development-cases>

--- PLEASE RETURN THE BELOW FORM -----

Case No. Z2023-041: Zoning Change from AG & LI to C

Please place a check mark on the appropriate line below:

- I am in favor of the request for the reasons listed below.
- I am opposed to the request for the reasons listed below.

[Redacted area]

Name: [Redacted]
Address: [Redacted]

Tex. Loc. Gov. Code, Sec. 211.006 (d) If a proposed change to a regulation or boundary is protested in accordance with this subsection, the proposed change must receive, in order to take effect, the affirmative vote of at least three-fourths of all members of the governing body. The protest must be written and signed by the owners of at least 20 percent of either: (1) the area of the lots or land covered by the proposed change; or (2) the area of the lots or land immediately adjoining the area covered by the proposed change and extending 200 feet from that area.

PLEASE SEE LOCATION MAP OF SUBJECT PROPERTY ON THE BACK OF THIS NOTICE

Case No. Z2023-041: Zoning Change from AG & LI to C

Please place a check mark on the appropriate line below:

I am in favor of the request for the reasons listed below.

I am opposed to the request for the reasons listed below.

NO OBJECTION TO THE CHANGE IN ZONING

Name:

DONNA PRITCHARD

Address:

1610 SHORES BLVD. - ROCKWALL 75087

Tex. Loc. Gov. Code, Sec. 211.006 (d) If a proposed change to a regulation or boundary is protested in accordance with this subsection, the proposed change must receive, in order to take effect, the affirmative vote of at least three-fourths of all members of the governing body. The protest must be written and signed by the owners of at least 20 percent of either: (1) the area of the lots or land covered by the proposed change; or (2) the area of the lots or land immediately adjoining the area covered by the proposed change and extending 200 feet from that area.

PLEASE SEE LOCATION MAP OF SUBJECT PROPERTY ON THE BACK OF THIS NOTICE



August 18, 2023

Mr. Ryan Miller
Director of Planning
City of Rockwall
385 S. Goliad
Rockwall, TX 75087

**RE: Proposed Zoning Change at NWC of FM 3549 and IH-30
Letter of Explanation
Rockwall, Texas**

Mr. Miller:

At the request of the Owner parcel 114981, 114982, 26819 and 26818 per Rockwall CAD, we are requesting a zoning change of the approximately 66 acres of land at the northwest corner of FM 3549 and Interstate 30. We are requesting a straight zoning change from Agricultural and Light Industrial to Commercial (C) Zoning District.

Sincerely,

A handwritten signature in blue ink, appearing to read "Anthony Loeffel".

Anthony Loeffel, P.E.

TRACT 1

BEING a tract of land situated in the E.M. Elliot Survey, Abstract No. 77 and John Lockhart Survey, Abstract No. 134, City of Rockwall, Rockwall County, Texas and being all of Lot 1R, Block C of Rockwall Commercial, an addition to the City of Rockwall, Texas, according to the Plat thereof recorded in Instrument No. 2021000008470 of the Plat Records of Rockwall County, Texas.

TRACT 2

BEING a tract of land situated in the E.M. Elliott Survey, Abstract No. 77 and the John Lockhart Survey, Abstract No. 134, City of Rockwall, Rockwall County, Texas and being a portion of Lot 1, Block B of Rockwall Commercial, an addition to the City of Rockwall, Texas according to the plat thereof recorded in Instrument Number 2021000008470, Plat Records of Rockwall County, Texas, and being a portion of Lot 1, Block D of Rockwall Commercial Park an addition to the City of Rockwall, Texas, according to the plat thereof recorded in Cabinet B, Slide 206, Plat Records of Rockwall County, Texas, same being a portion of a called 8.40 gross acre tract of land, described in a Special Warranty Deed to Conveyor/I-30 Partners LP, as recorded in Volume 7077, Page 201, Real Property Records of Rockwall County, Texas, and being more particularly described by the metes and bounds as follows:

BEGINNING at a 5/8" iron rod with a cap stamped "TXDOT" found for the southwest corner of said Lot 1, Block D and the northeast corner of the intersection of northerly right-of-way line of Interstate Highway 30 (a variable width right-of-way) with the easterly right-of-way line of Conveyors Street (a 60-foot right-of-way), same being at the beginning of a non-tangent curve to the right with a radius of 397.84 feet, a central angle of 13°52'57", and a chord bearing and distance of North 10°51'16" West, 96.16 feet;

THENCE in a northerly direction, along the common line of said Lot 1, Block D and the easterly right-of-way line of said Conveyors Street, and with said non-tangent curve to the right, an arc distance of 96.40 feet to a 5/8" iron rod with a red plastic cap stamped "KHA" set for corner;

THENCE North 03°13'23" West, continuing along the common line of said Lot 1, Block D and the easterly right-of-way line of said Conveyors Street, passing at a distance of 228.03 feet a 5/8" iron rod with a red plastic cap stamped "KHA" found for the northernmost southwest corner of said Lot 1, Block B, continuing along the common line of said Lot 1, Block B and the easterly right-of-way line of said Conveyors Street a total distance of 706.26 feet to a 5/8" iron rod with a red plastic cap stamped "KHA" found at the beginning of a tangent curve to the right with a radius of 1,170.00 feet, a central angle of 15°08'16", and a chord bearing and distance of North 04°20'45" East, 308.22 feet;

THENCE in a northerly direction, along the common line of said Lot 1, Block B and the easterly right-of-way line of said Conveyors Street the following courses and distances:

In a northerly direction, with said tangent curve to the right, an arc distance of 309.12 feet to the beginning of a reverse curve to the left with a radius of 530.00 feet, a central angle of 13°38'17", and a chord bearing and distance of North 05°05'50" East, 125.86 feet, from which a 5/8" iron rod with plastic cap stamped "KHA" found bears South 57°02'14" East, a distance of 0.35 feet;

In a northerly direction, with said reverse curve to the left, an arc distance of 126.15 feet to a 5/8" iron rod with a red plastic cap stamped "KHA" found for corner;

North 01°43'20" West, a distance of 9.59 feet to a 5/8" iron rod with plastic cap stamped "KHA" found for the most southerly northwest corner of said Lot 1, Block B same being the southernmost end of a right-of-way corner clip at the intersection of the east right-of-way line of said Conveyors Street and the south right-of-way line of Justin Road (a 85' right-of-way), recorded in 2021000008470, Plat Records of Rockwall County, Texas;

THENCE North 43°16'40" East, along said right-of-way corner clip, a distance of 42.43 feet to a 5/8" iron rod with plastic cap stamped "KHA" found for the northernmost end of said right-of-way clip same being the most northerly northwest corner of said Lot 1, Block B;

THENCE North 88°16'40" East, along the common line of the southerly right-of-way line of said Justin Road and the north line of said Lot 1, Block B, a distance of 261.47 feet to a point for corner on the easterly line of said 8.40 gross acre tract and the westerly line of a called 80.79-acre tract of land, described in a Special Warranty Deed to Rockwall 549/I-30 Partners, L.P., recorded in Volume 4924, Page 273, Real Property Records of Rockwall County, Texas;

THENCE South 01°12'38" East, departing the common line of the southerly right-of-way line of said Justin Road and the north line of said Lot 1, Block B, along the easterly line of said 8.40 gross acre tract and the westerly line of said 80.79-acre tract and crossing said Lot 1, Block B, a distance of 944.82 feet to a 1/2-inch iron rod found for the easterly, southeast corner of said 8.40 gross acre tract and the northeast corner of a called 1.00 acre tract of land, described in a Special Warranty Deed to Rockwall 549/I-30 Partners, L.P., recorded in Volume 5319, Page 243, Real Property Records of Rockwall County, Texas, same also being an ell corner of said Lot 1, Block B;

THENCE South 87°29'50" West, along the southerly line of said 8.40 gross acre tract, the southerly line of said Lot 1, Block B, and the northerly line of said called 1.00-acre tract, a distance of 163.20 feet to a 1/2-inch iron rod found for the northwest corner of said 1.00-acre tract and an ell corner of said 8.40 gross acre tract;

THENCE South 01°17'14" East, departing the southerly line of said Lot 1, Block B, along an easterly line of said 8.40 gross acre tract and the westerly line of said 1.00-acre tract and crossing aforesaid Lot 1, Block D, a distance of 288.54 feet to a 1/2-inch iron rod with a plastic cap, stamped "RPLS 5034" found for the southwest corner of said 1.00-acre tract, the southerly and the southeast corner of said 8.40 gross acre tract, same being on the southerly line of aforesaid Lot 1, Block D and the northerly right-of-way line of aforesaid Interstate Highway 30;

THENCE South 72°46'08" West, along the southerly line of said 8.40 gross acre tract, the southerly line of said Lot 1, Block D and along the northerly right of way line of said Interstate Highway 30, a distance of 136.40 feet to the **POINT OF BEGINNING** and containing 349,085 square feet or 8.014 acres of land, more or less.

TRACT 3

BEING a tract of land situated in the E.M. Elliott Survey, Abstract No. 77 and the John Lockhart Survey, Abstract No. 134, City of Rockwall, Rockwall County, Texas and being a portion of Lot 1, Block B of Rockwall Commercial, an addition to the City of Rockwall, Texas according to the plat thereof recorded in Instrument Number 2021000008470, Plat Records of Rockwall County, Texas, and a portion of Lot 1, Block D of Rockwall Commercial Park an addition to the City of Rockwall, Texas, according to the plat thereof recorded in Cabinet B, Slide 206, Plat Records of Rockwall County, Texas, same being a portion of a called 80.79-acre tract of land, described in a Special Warranty Deed to Rockwall 549/I-30 Partners, L.P., recorded in Volume 4924, Page 273, and all of a called 1.00-acre tract of land, described in a Special Warranty Deed to Rockwall 549/I-30 Partners, L.P., recorded in Volume 5319, Page 243, both of the Real Property Records of Rockwall County, Texas, and being more particularly described by the metes and bounds as follows:

BEGINNING at a 5/8" iron rod with a red plastic cap stamped "KHA" found for the most southerly southeast corner of said Lot 1, Block B and in the northerly right-of-way line of Interstate Highway 30 (a variable width right-of-way);

THENCE along the common line of said Lot 1, Block B and the northerly right-of-way line of said Interstate Highway 30, the following courses and distances:

South 72°46'18" West, a distance of 384.46 feet to a 5/8" iron rod with a red plastic cap stamped "KHA" set for corner;

South 64°14'27" West, a distance of 202.24 feet to a 5/8" iron rod with a red plastic cap stamped "KHA" set for corner;

THENCE South 72°46'08" West, continuing along said common line and the south line of said Lot 1, Block D, and passing at a distance of 1507.74 feet a 5/8" iron rod with a red plastic cap stamped "KHA" found for the southeast corner of said Lot 1, Block D, continuing along said line a total distance of 1,677.69 feet to a 1/2-inch iron rod found for the southwest corner of aforesaid 1.00-acre tract, same being the southerly, southeast corner of a called 8.40 gross acre tract of land, described in a Special Warranty Deed to Conveyor/I-30 Partners LP, as recorded in Volume 7077, Page 201, Real Property Records of Rockwall County, Texas;

THENCE North 01°17'14" West, departing the northerly right-of-way line of said Interstate Highway 30 and the southerly line of said Lot 1, Block D, along an easterly line of said 8.40 gross acre tract and the westerly line of said 1.00-acre tract and crossing said Lot 1, Block D, a distance of 288.54 feet to a 1/2-inch iron rod found for the northwest corner of said 1.00-acre tract and an ell corner of said 8.40 gross acre tract, same also being on a southerly line of aforesaid Lot 1, Block B;

THENCE North 87°29'50" East, along the southerly line of said 8.40 gross acre tract, the southerly line of said Lot 1, Block B, and the northerly line of said called 1.00-acre tract, a distance of 163.20 feet to a 1/2-inch iron rod found for the northeast corner of said 1.00-acre tract and the easterly, southeast corner of said 8.40 gross acre tract and an ell corner of said Lot 1, Block B, same being on the westerly line of aforesaid 80.79-acre tract;

THENCE North $01^{\circ}12'38''$ West, departing the southerly line of said Lot 1, Block B, along the easterly line of said 8.40 gross acre tract and the westerly line of said 80.79-acre tract and crossing said Lot 1, Block B, a distance of 944.82 feet to a point for on the corner on the south right-of-way line of Justin Road (a 85' right-of-way), recorded in 2021000008470, Plat Records of Rockwall County, Texas and the north line of said Lot 1, Block B;

THENCE along the common line of the southerly right-of-way line of said Justin Road and the north line of said Lot 1, Block B, the following courses and distance:

North $88^{\circ}16'40''$ East, a distance of 331.59 feet to a 5/8" iron rod with a red plastic cap stamped "KHA" found at the beginning of a tangent curve to the left with a radius of 1,592.50 feet, a central angle of $17^{\circ}40'38''$, and a chord bearing and distance of North $79^{\circ}26'21''$ East, 489.38 feet;

In an easterly direction, with said tangent curve to the left, an arc distance of 491.33 feet to a 5/8" iron rod with a red plastic cap stamped "KHA" found at the beginning of a reverse curve to the right with a radius of 3,979.40 feet, a central angle of $18^{\circ}16'32''$, and a chord bearing and distance of North $79^{\circ}44'18''$ East, 1,263.93 feet;

In an easterly direction, with said reverse curve to the right, an arc distance of 1,269.31 feet to a 5/8" iron rod with a red plastic cap stamped "KHA" found for corner;

North $88^{\circ}52'34''$ East, a distance of 49.83 feet to a 5/8" iron rod with a red plastic cap stamped "KHA" found for the most northerly northeast corner of said Lot 1, Block B same being the northernmost end of a right-of-way corner clip at the intersection of the south right-of-way line of said Justin Road and the west right-of-way line of F.M. Highway 3549 (a variable width right-of-way);

THENCE South $46^{\circ}07'44''$ East, along said right-of-way corner clip, a distance of 42.43 feet to a 5/8" iron rod with a red plastic cap stamped "KHA" found for the southernmost corner of said corner clip same being the most southerly northeast corner of said Lot 1, Block B;

THENCE along the westerly right-of-way line of said F.M. Highway 3549 and the east line of said Lot 1, Block B the following courses and distances:

South $01^{\circ}08'02''$ East, a distance of 165.78 feet to a 5/8" iron rod found for corner;

South $01^{\circ}26'27''$ West, a distance of 113.61 feet to a 5/8" iron rod found for corner;

South $58^{\circ}12'55''$ West, a distance of 98.69 feet to a 5/8" iron rod with a red plastic cap stamped "KHA" found for corner;

South $01^{\circ}07'09''$ East, a distance of 441.34 feet to a 5/8" iron rod with a red plastic cap stamped "KHA" set for the northernmost southeast corner of said Lot 1, Block B, from which a 5/8" iron rod found (disturbed) bears South $30^{\circ}38'33''$ East, a distance of 1.35 feet;

South 35°33'35" West, a distance of 80.25 feet to the **POINT OF BEGINNING** and containing 2,175,068 square feet or 49.933 acres of land, more or less.

06 IH-30 CORRIDOR DISTRICT

DISTRICT DESCRIPTION

The IH-30 Corridor is the primary retail corridor for the City of Rockwall. Currently the corridor is approximately 55% developed, with the remaining 45% being vacant or raw land. The Corridor acts as the western gateway for both the City and County of Rockwall, and has land uses that include retail, personal services, medical, and industrial. In the future the health of the IH-30 corridor is vital to maintaining a high per capita sales tax for the City of Rockwall.

POINTS OF REFERENCE

- A. Lake Point Church
- B. Rochell Elementary School
- C. Walmart
- D. Costco

LAND USE PALETTES


- Current Land Use
- Future Land Use
- John King Boulevard Trail Plan Rest Stop/Trailblazer Pylon
- IH-30 Corridor Plan Eastern Entry Portals



2/3 Future Regional Center



2 Future Regional Center

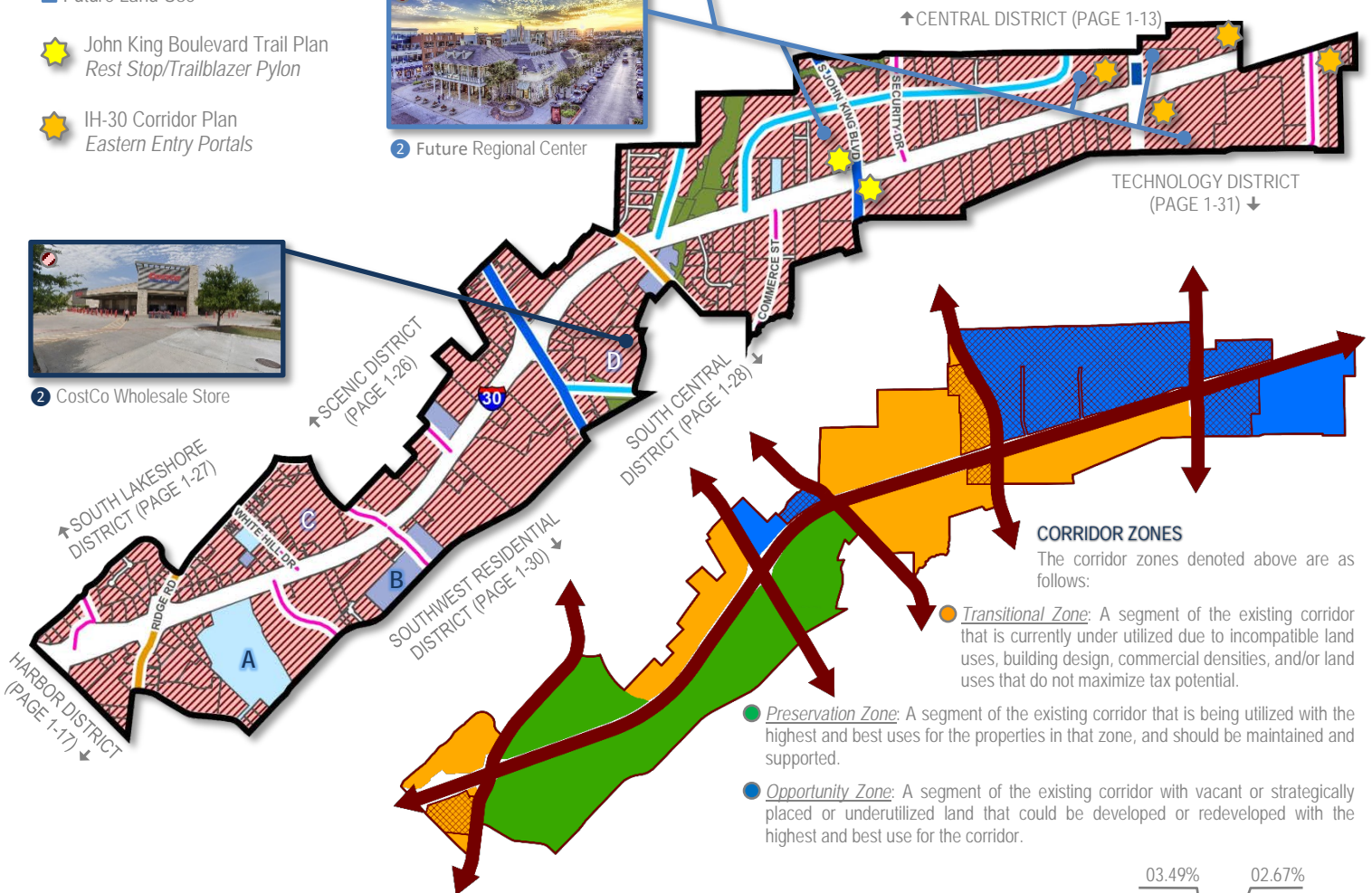


2 Costco Wholesale Store

DISTRICT STRATEGIES

The IH-30 Corridor District will continue to be the City's primary retail corridor in the future. Based on this the following strategies should be employed:


- 1 **Corridor Strategies.** The specific goals and policies contained in Section 02.01, *IH-30 Corridor Plan*, of Appendix 'B', *Corridor Plans*, of this Comprehensive Plan should be considered when reviewing new development within the IH-30 Corridor.
- 2 **Regional Center.** In accordance with the *IH-30 Corridor Plan*, a regional center should be located on each of the properties denoted in the red cross hatch (⊠) in the Corridor Zones map below. These regional centers should generally follow one (1) of the four (4) models identified in the *IH-30 Corridor Plan* (i.e. *Strip Retail Center, Mixed-Use Center, Town Center, or Regional Designation Center* models).
- 3 **Open Space.** Large commercial centers should incorporate green space or open space at the center of the development that can be used to provide amenity or break up large parking fields.
- 4 **John King Boulevard Trail Plan.** A ten (10) foot hike/bike trail should be incorporated along John King Boulevard with rest stops and signage as indicated in *Appendix 'B'* of this Comprehensive Plan.



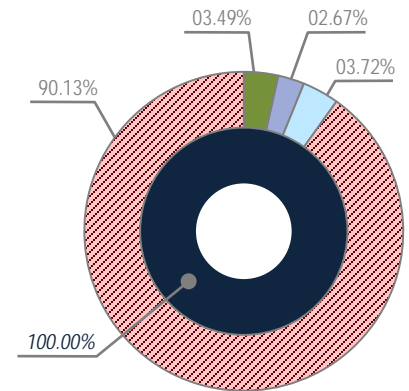
CORRIDOR ZONES

The corridor zones denoted above are as follows:

- Transitional Zone:** A segment of the existing corridor that is currently under utilized due to incompatible land uses, building design, commercial densities, and/or land uses that do not maximize tax potential.
- Preservation Zone:** A segment of the existing corridor that is being utilized with the highest and best uses for the properties in that zone, and should be maintained and supported.
- Opportunity Zone:** A segment of the existing corridor with vacant or strategically placed or underutilized land that could be developed or redeveloped with the highest and best use for the corridor.



	MINOR COLLECTOR	
	M4U	
	M4D	
	P6D	
	TXDOT 4D	
	PARKS AND OPEN SPACE (OS)	37.03-ACRES
	PUBLIC (P)	28.31-ACRES
	QUASI-PUBLIC (QP)	39.49-ACRES
	SPECIAL COMMERCIAL CORRIDOR (SC)	957.15-ACRES



LEGEND:

	Land Use <i>NOT</i> Permitted
P	Land Use Permitted <i>By-Right</i>
P	Land Use Permitted with Conditions
S	Land Use Permitted Specific Use Permit (SUP)
X	Land Use Prohibited by Overlay District
A	Land Use Permitted as an Accessory Use

PERMITTED LAND USES IN AN COMMERCIAL (C) DISTRICT

LAND USE SCHEDULE	LAND USE DEFINITION REFERENCE [Reference Article 13, Definitions]	CONDITIONAL USE REFERENCE Reference Article 04, Permissible Uses]	COMMERCIAL (C) DISTRICT
AGRICULTURAL AND ANIMAL RELATED LAND USES	2.02(A)	2.03(A)	
Agricultural Uses on Unplatted Land	(1)		P
Animal Boarding/Kennel without Outside Pens	(2)	(2)	P
Animal Clinic for Small Animals without Outdoor Pens	(3)	(3)	P
Animal Hospital or Clinic	(4)		S
Community Garden	(11)	(7)	S
Urban Farm	(12)	(8)	S
RESIDENTIAL AND LODGING LAND USES	2.02(B)	2.03(B)	
Caretakers Quarters/Domestic or Security Unit	(3)		P
Convent, Monastery, or Temple	(4)		P
Commercial Parking Garage	(6)		A
Limited-Service Hotel	(10)		S
Full-Service Hotel	(11)	(8)	S
Residence Hotel	(12)		S
Motel	(13)		S
INSTITUTIONAL AND COMMUNITY SERVICE LAND USES	2.02(C)	2.03(C)	
Assisted Living Facility	(1)	(1)	S
Blood Plasma Donor Center	(2)		P
Cemetery/Mausoleum	(3)		P
Church/House of Worship	(4)	(2)	S
College, University, or Seminary	(5)		S
Convalescent Care Facility/Nursing Home	(6)		P
Congregate Care Facility/Elderly Housing	(7)	(3)	S
Daycare with Seven (7) or More Children	(9)	(4)	P
Emergency Ground Ambulance Services	(10)		P
Government Facility	(12)		P
Hospice	(14)		P
Hospital	(15)		P
Public Library, Art Gallery or Museum	(16)		P
Mortuary or Funeral Chapel	(17)		P
Local Post Office	(18)		P
Public or Private Primary School	(21)	(7)	P
Public or Private Secondary School	(22)	(8)	P
Temporary Education Building for a Public or Private School	(23)	(9)	S
OFFICE AND PROFESSIONAL LAND USES	2.02(D)	2.03(D)	
Financial Institution with Drive-Through	(1)	(1)	P
Financial Institution without Drive-Through	(1)		P
Office Building less than 5,000 SF	(2)		P
Office Building 5,000 SF or Greater	(2)		P
RECREATION, ENTERTAINMENT AND AMUSEMENT LAND USES	2.02(E)	2.03(E)	

LEGEND:

	Land Use <i>NOT</i> Permitted
P	Land Use Permitted <i>By-Right</i>
P	Land Use Permitted with Conditions
S	Land Use Permitted Specific Use Permit (SUP)
X	Land Use Prohibited by Overlay District
A	Land Use Permitted as an Accessory Use

PERMITTED LAND USES IN AN COMMERCIAL (C) DISTRICT

LAND USE SCHEDULE	LAND USE DEFINITION REFERENCE [Reference Article 13, Definitions]	CONDITIONAL USE REFERENCE Reference Article 04, Permissible Uses]	COMMERCIAL (C) DISTRICT
Temporary Carnival, Circus, or Amusement Ride	(1)	(1)	P
Indoor Commercial Amusement/Recreation	(2)	(2)	P
Outdoor Commercial Amusement/Recreation	(3)	(3)	S
Public or Private Community or Recreation Club as an Accessory Use	(4)		P
Private Country Club	(5)		S
Golf Driving Range	(6)		S
Temporary Fundraising Events by Non-Profit	(7)	(4)	P
Indoor Gun Club with Skeet or Target Range	(8)	(5)	P
Health Club or Gym	(9)		P
Private Club, Lodge or Fraternal Organization	(10)	(6)	P
Private Sports Arena, Stadium, and/or Track	(11)		S
Public Park or Playground	(12)		P
Tennis Courts (<i>i.e. Not Accessory to a Public or Private Country Club</i>)	(14)		S
Theater	(15)		P
RETAIL AND PERSONAL SERVICES LAND USES	2.02(F)	2.03(F)	
Antique/Collectible Store	(1)		P
Astrologer, Hypnotist, or Psychic	(2)		P
Banquet Facility/Event Hall	(3)		P
Portable Beverage Service Facility	(4)	(1)	S
Brew Pub	(5)		P
Business School	(6)		P
Catering Service	(7)		P
Temporary Christmas Tree Sales Lot and/or Similar Uses	(8)	(2)	P
Copy Center	(9)		P
Craft/Micro Brewery, Distillery and/or Winery	(10)	(3)	S
Incidental Display	(11)	(4)	P
Food Trucks/Trailers	(12)	(5)	P
Garden Supply/Plant Nursery	(13)		P
General Personal Service	(14)	(6)	P
General Retail Store	(15)		P
Hair Salon and/or Manicurist	(16)		P
Laundromat with Dropoff/Pickup Services	(17)		P
Self Service Laundromat	(18)		P
Massage Therapist	(19)		P
Private Museum or Art Gallery	(20)		P
Night Club, Discotheque, or Dance Hall	(21)		P
Pawn Shop	(22)		S
Permanent Cosmetics	(23)	(7)	A
Pet Shop	(24)		P
Temporary Real Estate Sales Office	(25)		P

LEGEND:

	Land Use <i>NOT</i> Permitted
P	Land Use Permitted <i>By-Right</i>
P	Land Use Permitted with Conditions
S	Land Use Permitted Specific Use Permit (SUP)
X	Land Use Prohibited by Overlay District
A	Land Use Permitted as an Accessory Use

PERMITTED LAND USES IN AN COMMERCIAL (C) DISTRICT

LAND USE SCHEDULE	LAND USE DEFINITION REFERENCE [Reference Article 13, Definitions]	CONDITIONAL USE REFERENCE Reference Article 04, Permissible Uses]	COMMERCIAL (C) DISTRICT
Rental Store without Outside Storage and/or Display	(26)	(8)	P
Restaurant with less than 2,000 SF with Drive-Through or Drive-In	(27)	(9)	S
Restaurant with less than 2,000 SF without Drive-Through or Drive-In	(28)		P
Restaurant with 2,000 SF or more with Drive-Through or Drive-In	(27)	(10)	P
Restaurant with 2,000 SF or more without Drive-Through or Drive-In	(28)		P
Retail Store with Gasoline Sales that has Two (2) or less Dispensers (<i>i.e. a Maximum of Four [4] Vehicles</i>)	(29)		P
Retail Store with Gasoline Sales that has more than Two (2) Dispensers	(29)		P
Secondhand Dealer	(30)		P
Art, Photography, or Music Studio	(31)		P
Tailor, Clothing, and/or Apparel Shop	(32)		P
COMMERCIAL AND BUSINESS SERVICES LAND USES	2.02(G)	2.03(G)	
Bail Bond Service	(1)		S
Building and Landscape Material with Limited Outside Storage	(2)	(2)	P
Building Maintenance, Service, and Sales without Outside Storage	(3)		P
Electrical, Watch, Clock, Jewelry and/or Similar Repair	(6)		P
Furniture Upholstery/Refinishing and Resale	(8)	(4)	S
Rental, Sales and Service of Heavy Machinery and Equipment	(10)	(5)	S
Locksmith	(11)		P
Research and Technology or Light Assembly	(15)		S
Shoe and Boot Repair and Sales	(16)		P
Trade School	(17)		P
Temporary On-Site Construction Office	(18)	(6)	P
AUTO AND MARINE RELATED LAND USES	2.02(H)	2.03(H)	
Minor Auto repair garage	(2)	(2)	S
Automobile Rental	(3)		S
New or Used Boat and Trailer Dealership	(4)	(3)	S
Full Service Car Wash and Auto Detail	(5)	(4)	P
Self Service Car Wash	(5)	(4)	P
New and/or Used Indoor Motor Vehicle Dealership/Showroom	(6)	(5)	S
New Motor Vehicle Dealership-for Cars and Light Trucks	(7)	(6)	S
Used Motor Vehicle Dealership for Cars and Light Trucks}	(7)	(7)	A
Commercial Parking	(8)		P
Non-Commercial Parking Lot	(9)		P
Recreational Vehicle (RV) Sales and Service	(10)		S
Service Station	(11)	(8)	P
INDUSTRIAL AND MANUFACTURING LAND USES	2.02(I)	2.03(I)	
Temporary Asphalt or Concrete Batch Plant	(2)	(2)	P
Mining and Extraction of (Sand, Gravel, Oil and/or Other Materials)	(12)	(5)	S
WHOLESALE, DISTRIBUTION AND STORAGE LAND USES	2.02(J)	2.03(J)	

LEGEND:

	Land Use <i>NOT</i> Permitted
P	Land Use Permitted <i>By-Right</i>
P	Land Use Permitted with Conditions
S	Land Use Permitted Specific Use Permit (SUP)
X	Land Use Prohibited by Overlay District
A	Land Use Permitted as an Accessory Use

PERMITTED LAND USES IN AN COMMERCIAL (C) DISTRICT

LAND USE SCHEDULE	LAND USE DEFINITION REFERENCE [Reference Article 13, Definitions]	CONDITIONAL USE REFERENCE Reference Article 04, Permissible Uses]	COMMERCIAL (C) DISTRICT
Mini-Warehouse	(4)	(1)	S
Wholesale Showroom Facility	(8)		S
UTILITIES, COMMUNICATIONS AND TRANSPORTATION LAND USES	2.02(K)	2.03(K)	
Antenna as an Accessory	(2)	(1)	P
Commercial Antenna	(3)	(2)	S
Antenna for an Amateur Radio	(4)	(3)	A
Antenna Dish	(5)	(4)	A
Commercial Freestanding Antenna	(6)	(5)	S
Mounted Commercial Antenna	(7)	(6)	S
Helipad	(9)		S
Utilities (<i>Non-Municipally Owned or Controlled</i>), Including Sanitary Landfill, Water Treatment, and Supply, and Wastewater Treatment	(10)		S
Municipally Owned or Controlled Facilities, Utilities and Uses	(11)		P
Private Streets	(12)		S
Radio Broadcasting	(13)		P
Railroad Yard or Shop	(14)		S
Recording Studio	(15)		P
Satellite Dish	(16)		A
Solar Energy Collector Panels and Systems	(17)	(7)	A
Transit Passenger Facility	(18)		S
TV Broadcasting and Other Communication Service	(20)		S
Utilities Holding a Franchise from the City of Rockwall	(21)		S
Utility Installation Other than Listed	(22)		S
Utility/Transmission Lines	(23)		S
Wireless Communication Tower	(24)		S

CITY OF ROCKWALL

ORDINANCE NO. 23-XX

AN ORDINANCE OF THE CITY COUNCIL OF THE CITY OF ROCKWALL, TEXAS, AMENDING THE UNIFIED DEVELOPMENT CODE [ORDINANCE NO. 20-02] OF THE CITY OF ROCKWALL, AS HERETOFORE AMENDED, SO AS TO APPROVE A CHANGE IN ZONING FROM AN AGRICULTURAL (AG) DISTRICT AND A LIGHT INDUSTRIAL (LI) DISTRICT TO A COMMERCIAL (C) DISTRICT FOR A 66.057-ACRE TRACT OF LAND IDENTIFIED AS LOT 1, BLOCK B; LOT 1R, BLOCK C; AND LOT 1, BLOCK D, ROCKWALL COMMERCIAL ADDITION, CITY OF ROCKWALL, ROCKWALL COUNTY, TEXAS, AND BEING MORE SPECIFICALLY DESCRIBED IN *EXHIBIT 'A'* AND FURTHER DEPICTED IN *EXHIBIT 'B'* OF THIS ORDINANCE; PROVIDING FOR SPECIAL CONDITIONS; PROVIDING FOR A PENALTY OF FINE NOT TO EXCEED THE SUM OF TWO THOUSAND DOLLARS (\$2,000.00) FOR EACH OFFENSE; PROVIDING FOR A SEVERABILITY CLAUSE; PROVIDING FOR A REPEALER CLAUSE; PROVIDING FOR AN EFFECTIVE DATE.

WHEREAS, the City has received a request from Anthony Loeffel of Kimley-Horn on behalf of James Melino of Rockwall 549/I-30 Partners, LP and Conveyor I30 Partners, LP for the approval of a *Zoning Change* from an Agricultural (AG) District and Light Industrial (LI) District to a Commercial (C) District for a 66.057-acre tract of land identified as Lot 1, Block B; Lot 1R, Block C; and Lot 1, Block D, Rockwall Commercial Addition, City of Rockwall, Rockwall County, Texas, zoned Agricultural (AG) District and Light Industrial (LI) District, situated within the IH-30 Overlay (IH-30 OV) District, generally located at the northwest corner of Stodghill Road and the IH-30 Frontage Road, and more fully described in *Exhibit 'A'* and depicted in *Exhibit 'B'* of this ordinance, which hereinafter shall be referred to as the *Subject Property* and incorporated by reference herein; and

WHEREAS, the Planning and Zoning Commission of the City of Rockwall and the governing body of the City of Rockwall in compliance with the laws of the State of Texas and the ordinances of the City of Rockwall have given the requisite notices by publication and otherwise, and have held public hearings and afforded a full and fair hearing to all property owners generally and to all persons interested in and situated in the affected area, and in the vicinity thereof, and the governing body in the exercise of its legislative discretion, has concluded that the Unified Development Code (UDC) [*Ordinance No. 20-02*] should be amended as follows:

NOW, THEREFORE, BE IT ORDAINED BY THE CITY COUNCIL OF THE CITY OF ROCKWALL, TEXAS:

SECTION 1. That the Unified Development Code (UDC) [*Ordinance No. 20-02*] of the City of Rockwall, Texas, as heretofore amended, be and the same are hereby amended by amending the zoning map of the City of Rockwall so as to change the zoning of the *Subject Property* from Agricultural (AG) District and Light Industrial (LI) District to a Commercial (C) District;

SECTION 2. That the *Subject Property* shall be used only in the manner and for the purposes provided for a Commercial (C) District as stipulated in Section 01.01, *Use of Land and Buildings*, of Article 04, *Permissible Uses* and Section 04.01, *General Commercial District Standards*;

Section 04.05, *Commercial (C) District*; Section 06.02, *General Overlay District Standards*, of Article 05, *District Development Standards*, of the Unified Development Code (UDC) [Ordinance No. 20-02] of the City of Rockwall as heretofore amended, as amended herein by granting of this zoning change, and as maybe amended in the future;

SECTION 3. That the official zoning map of the City be corrected to reflect the changes in the zoning described herein;

SECTION 4. Any person, firm, or corporation violating any of the provisions of this ordinance shall be deemed guilty of a misdemeanor and upon conviction shall be punished by a penalty of fine not to exceed the sum of *Two Thousand Dollars (\$2,000.00)* for each offence and each and every day such offense shall continue shall be deemed to constitute a separate offense;

SECTION 5. If any section, paragraph, or provision of this ordinance or the application of that section, paragraph, or provision to any person, firm, corporation or situation is for any reason judged invalid, the adjudication shall not affect any other section, paragraph, or provision of this ordinance or the application of any other section, paragraph or provision to any other person, firm, corporation or situation, nor shall adjudication affect any other section, paragraph, or provision of the Unified Development Code (UDC) of the City of Rockwall, Texas, and the City Council declares that it would have adopted the valid portions and applications of the ordinance without the invalid parts and to this end the provisions for this ordinance are declared to be severable; and

SECTION 6. That all ordinances of the City of Rockwall in conflict with the provisions of this ordinance be and the same are hereby repealed, and all other ordinances of the City of Rockwall not in conflict with the provisions of this ordinance shall remain in full force and effect;

SECTION 7. That this ordinance shall take effect immediately from and after its passage.

PASSED AND APPROVED BY THE CITY COUNCIL OF THE CITY OF ROCKWALL, TEXAS, THIS THE 6TH DAY OF JUNE, 2023.

Trace Johannessen, *Mayor*

ATTEST:

Kristy Teague, *City Secretary*

APPROVED AS TO FORM:

Frank J. Garza, *City Attorney*

1st Reading: September 18, 2023

2nd Reading: October 2, 2023

Exhibit 'A'
Legal Description

TRACT 1

BEING a tract of land situated in the E.M. Elliot Survey, Abstract No. 77 and John Lockhart Survey, Abstract No. 134, City of Rockwall, Rockwall County, Texas and being all of Lot 1R, Block C of Rockwall Commercial, an addition to the City of Rockwall, Texas, according to the Plat thereof recorded in Instrument No. 20210000008470 of the Plat Records of Rockwall County, Texas.

TRACT 2

BEING a tract of land situated in the E.M. Elliott Survey, Abstract No. 77 and the John Lockhart Survey, Abstract No. 134, City of Rockwall, Rockwall County, Texas and being a portion of Lot 1, Block B of Rockwall Commercial, an addition to the City of Rockwall, Texas according to the plat thereof recorded in Instrument Number 20210000008470, Plat Records of Rockwall County, Texas, and being a portion of Lot 1, Block D of Rockwall Commercial Park an addition to the City of Rockwall, Texas, according to the plat thereof recorded in Cabinet B, Slide 206, Plat Records of Rockwall County, Texas, same being a portion of a called 8.40 gross acre tract of land, described in a Special Warranty Deed to Conveyor/I-30 Partners LP, as recorded in Volume 7077, Page 201, Real Property Records of Rockwall County, Texas, and being more particularly described by the metes and bounds as follows:

BEGINNING at a 5/8" iron rod with a cap stamped "TXDOT" found for the southwest corner of said Lot 1, Block D and the northeast corner of the intersection of northerly right-of-way line of Interstate Highway 30 (a variable width right-of-way) with the easterly right-of-way line of Conveyors Street (a 60-foot right-of-way), same being at the beginning of a non-tangent curve to the right with a radius of 397.84 feet, a central angle of 13°52'57", and a chord bearing and distance of North 10°51'16" West, 96.16 feet;

THENCE in a northerly direction, along the common line of said Lot 1, Block D and the easterly right-of-way line of said Conveyors Street, and with said non-tangent curve to the right, an arc distance of 96.40 feet to a 5/8" iron rod with a red plastic cap stamped "KHA" set for corner;

THENCE North 03°13'23" West, continuing along the common line of said Lot 1, Block D and the easterly right-of-way line of said Conveyors Street, passing at a distance of 228.03 feet a 5/8" iron rod with a red plastic cap stamped "KHA" found for the northernmost southwest corner of said Lot 1, Block B, continuing along the common line of said Lot 1, Block B and the easterly right-of-way line of said Conveyors Street a total distance of 706.26 feet to a 5/8" iron rod with a red plastic cap stamped "KHA" found at the beginning of a tangent curve to the right with a radius of 1,170.00 feet, a central angle of 15°08'16", and a chord bearing and distance of North 04°20'45" East, 308.22 feet;

THENCE in a northerly direction, along the common line of said Lot 1, Block B and the easterly right-of-way line of said Conveyors Street the following courses and distances:

In a northerly direction, with said tangent curve to the right, an arc distance of 309.12 feet to the beginning of a reverse curve to the left with a radius of 530.00 feet, a central angle of 13°38'17", and a chord bearing and distance of North 05°05'50" East, 125.86 feet, from which a 5/8" iron rod with plastic cap stamped "KHA" found bears South 57°02'14" East, a distance of 0.35 feet;

In a northerly direction, with said reverse curve to the left, an arc distance of 126.15 feet to a 5/8" iron rod with a red plastic cap stamped "KHA" found for corner;

North 01°43'20" West, a distance of 9.59 feet to a 5/8" iron rod with plastic cap stamped "KHA" found for the most southerly northwest corner of said Lot 1, Block B same being the southernmost end of a right-of-way corner clip at the intersection of the east right-of-way line of said Conveyors Street and the south right-of-way line of Justin Road (a 85' right-of-way), recorded in 20210000008470, Plat Records of Rockwall County, Texas;

THENCE North 43°16'40" East, along said right-of-way corner clip, a distance of 42.43 feet to a 5/8" iron rod with plastic cap stamped "KHA" found for the northernmost end of said right-of-way clip same being the

Exhibit 'A'
Legal Description

most northerly northwest corner of said Lot 1, Block B;

THENCE North 88°16'40" East, along the common line of the southerly right-of-way line of said Justin Road and the north line of said Lot 1, Block B, a distance of 261.47 feet to a point for corner on the easterly line of said 8.40 gross acre tract and the westerly line of a called 80.79-acre tract of land, described in a Special Warranty Deed to Rockwall 549/I-30 Partners, L.P., recorded in Volume 4924, Page 273, Real Property Records of Rockwall County, Texas;

THENCE South 01°12'38" East, departing the common line of the southerly right-of-way line of said Justin Road and the north line of said Lot 1, Block B, along the easterly line of said 8.40 gross acre tract and the westerly line of said 80.79-acre tract and crossing said Lot 1, Block B, a distance of 944.82 feet to a 1/2-inch iron rod found for the easterly, southeast corner of said 8.40 gross acre tract and the northeast corner of a called 1.00 acre tract of land, described in a Special Warranty Deed to Rockwall 549/I-30 Partners, L.P., recorded in Volume 5319, Page 243, Real Property Records of Rockwall County, Texas, same also being an ell corner of said Lot 1, Block B;

THENCE South 87°29'50" West, along the southerly line of said 8.40 gross acre tract, the southerly line of said Lot 1, Block B, and the northerly line of said called 1.00-acre tract, a distance of 163.20 feet to a 1/2-inch iron rod found for the northwest corner of said 1.00-acre tract and an ell corner of said 8.40 gross acre tract;

THENCE South 01°17'14" East, departing the southerly line of said Lot 1, Block B, along an easterly line of said 8.40 gross acre tract and the westerly line of said 1.00-acre tract and crossing aforesaid Lot 1, Block D, a distance of 288.54 feet to a 1/2-inch iron rod with a plastic cap, stamped "RPLS 5034" found for the southwest corner of said 1.00-acre tract, the southerly and the southeast corner of said 8.40 gross acre tract, same being on the southerly line of aforesaid Lot 1, Block D and the northerly right-of-way line of aforesaid Interstate Highway 30;

THENCE South 72°46'08" West, along the southerly line of said 8.40 gross acre tract, the southerly line of said Lot 1, Block D and along the northerly right of way line of said Interstate Highway 30, a distance of 136.40 feet to the **POINT OF BEGINNING** and containing 349,085 square feet or 8.014 acres of land, more or less.

TRACT 3

BEING a tract of land situated in the E.M. Elliott Survey, Abstract No. 77 and the John Lockhart Survey, Abstract No. 134, City of Rockwall, Rockwall County, Texas and being a portion of Lot 1, Block B of Rockwall Commercial, an addition to the City of Rockwall, Texas according to the plat thereof recorded in Instrument Number 2021000008470, Plat Records of Rockwall County, Texas, and a portion of Lot 1, Block D of Rockwall Commercial Park an addition to the City of Rockwall, Texas, according to the plat thereof recorded in Cabinet B, Slide 206, Plat Records of Rockwall County, Texas, same being a portion of a called 80.79-acre tract of land, described in a Special Warranty Deed to Rockwall 549/I-30 Partners, L.P., recorded in Volume 4924, Page 273, and all of a called 1.00-acre tract of land, described in a Special Warranty Deed to Rockwall 549/I-30 Partners, L.P., recorded in Volume 5319, Page 243, both of the Real Property Records of Rockwall County, Texas, and being more particularly described by the metes and bounds as follows:

BEGINNING at a 5/8" iron rod with a red plastic cap stamped "KHA" found for the most southerly southeast corner of said Lot 1, Block B and in the northerly right-of-way line of Interstate Highway 30 (a variable width right-of-way);

THENCE along the common line of said Lot 1, Block B and the northerly right-of-way line of said Interstate Highway 30, the following courses and distances:

South 72°46'18" West, a distance of 384.46 feet to a 5/8" iron rod with a red plastic cap stamped "KHA" set for corner;

Exhibit 'A'
Legal Description

South 64°14'27" West, a distance of 202.24 feet to a 5/8" iron rod with a red plastic cap stamped "KHA" set for corner;

THENCE South 72°46'08" West, continuing along said common line and the south line of said Lot 1, Block D, and passing at a distance of 1507.74 feet a 5/8" iron rod with a red plastic cap stamped "KHA" found for the southeast corner of said Lot 1, Block D, continuing along said line a total distance of 1,677.69 feet to a 1/2-inch iron rod found for the southwest corner of aforesaid 1.00-acre tract, same being the southerly, southeast corner of a called 8.40 gross acre tract of land, described in a Special Warranty Deed to Conveyor/I-30 Partners LP, as recorded in Volume 7077, Page 201, Real Property Records of Rockwall County, Texas;

THENCE North 01°17'14" West, departing the northerly right-of-way line of said Interstate Highway 30 and the southerly line of said Lot 1, Block D, along an easterly line of said 8.40 gross acre tract and the westerly line of said 1.00-acre tract and crossing said Lot 1, Block D, a distance of 288.54 feet to a 1/2-inch iron rod found for the northwest corner of said 1.00-acre tract and an ell corner of said 8.40 gross acre tract, same also being on a southerly line of aforesaid Lot 1, Block B;

THENCE North 87°29'50" East, along the southerly line of said 8.40 gross acre tract, the southerly line of said Lot 1, Block B, and the northerly line of said called 1.00-acre tract, a distance of 163.20 feet to a 1/2-inch iron rod found for the northeast corner of said 1.00-acre tract and the easterly, southeast corner of said 8.40 gross acre tract and an ell corner of said Lot 1, Block B, same being on the westerly line of aforesaid 80.79-acre tract;

THENCE North 01°12'38" West, departing the southerly line of said Lot 1, Block B, along the easterly line of said 8.40 gross acre tract and the westerly line of said 80.79-acre tract and crossing said Lot 1, Block B, a distance of 944.82 feet to a point for on the corner on the south right-of-way line of Justin Road (a 85' right-of-way), recorded in 2021000008470, Plat Records of Rockwall County, Texas and the north line of said Lot 1, Block B;

THENCE along the common line of the southerly right-of-way line of said Justin Road and the north line of said Lot 1, Block B, the following courses and distance:

North 88°16'40" East, a distance of 331.59 feet to a 5/8" iron rod with a red plastic cap stamped "KHA" found at the beginning of a tangent curve to the left with a radius of 1,592.50 feet, a central angle of 17°40'38", and a chord bearing and distance of North 79°26'21" East, 489.38 feet;

In an easterly direction, with said tangent curve to the left, an arc distance of 491.33 feet to a 5/8" iron rod with a red plastic cap stamped "KHA" found at the beginning of a reverse curve to the right with a radius of 3,979.40 feet, a central angle of 18°16'32", and a chord bearing and distance of North 79°44'18" East, 1,263.93 feet;

In an easterly direction, with said reverse curve to the right, an arc distance of 1,269.31 feet to a 5/8" iron rod with a red plastic cap stamped "KHA" found for corner;

North 88°52'34" East, a distance of 49.83 feet to a 5/8" iron rod with a red plastic cap stamped "KHA" found for the most northerly northeast corner of said Lot 1, Block B same being the northernmost end of a right-of-way corner clip at the intersection of the south right-of-way line of said Justin Road and the west right-of-way line of F.M. Highway 3549 (a variable width right-of-way);

THENCE South 46°07'44" East, along said right-of-way corner clip, a distance of 42.43 feet to a 5/8" iron rod with a red plastic cap stamped "KHA" found for the southernmost corner of said corner clip same being the most southerly northeast corner of said Lot 1, Block B;

THENCE along the westerly right-of-way line of said F.M. Highway 3549 and the east line of said Lot 1,

Exhibit 'A'
Legal Description

Block B the following courses and distances:

South 01°08'02" East, a distance of 165.78 feet to a 5/8" iron rod found for corner;

South 01°26'27" West, a distance of 113.61 feet to a 5/8" iron rod found for corner;

South 58°12'55" West, a distance of 98.69 feet to a 5/8" iron rod with a red plastic cap stamped "KHA" found for corner;

South 01°07'09" East, a distance of 441.34 feet to a 5/8" iron rod with a red plastic cap stamped "KHA" set for the northernmost southeast corner of said Lot 1, Block B, from which a 5/8" iron rod found (disturbed) bears South 30°38'33" East, a distance of 1.35 feet;

South 35°33'35" West, a distance of 80.25 feet to the **POINT OF BEGINNING** and containing 2,175,068 square feet or 49.933 acres of land, more or less.



CITY OF ROCKWALL

CITY COUNCIL CASE MEMO

PLANNING AND ZONING DEPARTMENT

385 S. GOLIAD STREET • ROCKWALL, TX 75087

PHONE: (972) 771-7745 • EMAIL: PLANNING@ROCKWALL.COM

TO: Mayor and City Council
DATE: September 18, 2023
APPLICANT: Anthony Loeffel; *Kimley-Horn*
CASE NUMBER: Z2023-041; *Zoning Change (AG & LI to C)*

SUMMARY

Hold a public hearing to discuss and consider a request by Anthony Loeffel of Kimley-Horn on behalf of James Melino of Rockwall 549/I-30 Partners, LP and Conveyor I30 Partners, LP for the approval of a Zoning Change from a Agricultural (AG) District and Light Industrial (LI) District to a Commercial (C) District for a 66.057-acre tract of land identified as Lot 1, Block B; Lot 1R, Block C; and Lot 1, Block D, Rockwall Commercial Addition, City of Rockwall, Rockwall County, Texas, zoned Agricultural (AG) District and Light Industrial (LI) District, situated within the IH-30 Overlay (IH-30 OV) District, generally located at the northwest corner of Stodghill Road and the IH-30 Frontage Road, and take any action necessary.

BACKGROUND

The subject property was annexed by the City Council on December 3, 1985 by *Ordinance No. 85-69 [Case No. A1985-002]*. At the time of annexation, the subject property was zoned Agricultural (AG) District. According to the December 7, 1993 *Zoning Map*, a portion of the subject property was zoned Highway Commercial (HC) District. This designation was changed to a Light Industrial (LI) District between December 7, 1993 and April 5, 2005 according to the City's *Historic Zoning Maps*. On January 6, 2020, the City Council approved *Case No. P2019-048 (filed on April 9, 2021)* establishing the subject property as Lot 1, Block B; Lot 1R, Block C; and Lot 1, Block D, Rockwall Commercial Addition. The subject property has remained vacant since annexation.

PURPOSE

On August 18, 2023, the applicant -- *Anthony Loeffel of Kimley-Horn* -- submitted an application requesting to change the zoning of the subject property from an Agricultural (AG) District and a Light Industrial (LI) District to a Commercial (C) District to facilitate the future conveyance of the property.

ADJACENT LAND USES AND ACCESS

The subject property is generally located at the northwest corner of Stodghill Road (*i.e. FM-3549*) and the IH-30 Westbound Frontage Road. The land uses adjacent to the subject property are as follows:

North: Directly north of the subject property is Justin Road, which is identified as a A4D (*i.e. major arterial, four [4] lane, divided roadway*) on the City's Master Thoroughfare Plan contained in the OURHometown Vision 2040 Comprehensive Plan. Beyond this is a 36.56-acre parcel of land (*i.e. Lot 1, Block A, Rockwall Commercial Addition*) zoned Agricultural (AG) District. North of this parcel is a 120-foot railroad right-of-way, which is owned by the *M. K. & T. Railroad*. Beyond this are 11 tracts of land (*i.e. Tracts 1, 11, 13, 15, 22, 24, 25, 25-01, 25-2, 30, & 31 of the E. M. Elliott Survey, Abstract No. 77*) that are zoned Agricultural (AG) District and Single-Family Estate 1.5 (SFE-1.5) District. Eight (8) of these properties have existing single-family homes situated on them. Beyond this is Airport Road, which is designated as a M4U (*i.e. major collector, four [4] Lane, undivided roadway*) on the City's Master Thoroughfare Plan contained in the OURHometown Vision 2040 Comprehensive Plan.

South: Directly south of the subject property are two (2) tracts of land (*i.e. a portion of Lot 1, Block C, Rockwall Commercial Park Addition and Tract 5-1 of the J. Lockhart Survey, Abstract No. 134*) that are zoned Light Industrial (LI) District.

Both of these properties have existing industrial buildings situated on them. Beyond this is the westbound lanes of the IH-30 Frontage Road, followed by the main lanes of IH-30, and the eastbound lanes of the IH-30 Frontage Road.

East: Directly east of the subject property is Stodghill Road, which is identified as an A4D (*i.e. major arterial, four [4] lane, divided roadway*) on the City’s Master Thoroughfare Plan contained in the OURHometown Vision 2040 Comprehensive Plan. Beyond this are two (2) vacant tracts of land (*i.e. Tracts 10 & 10-3 of the R. Irvine Survey, Abstract No. 120*) zoned Commercial (C) District. East of this are the City limits between the City of Rockwall and the City of Fate and the City of Mobile City.

West: Directly west of the subject property are multiple vacant parcels of land zoned Agricultural (AG) District, Light Industrial (LI) District, and Commercial (C) District. Beyond this is John King Boulevard, which is identified as a P6D (*i.e. principal arterial, six [6] lane, divided roadway*) on the City’s Master Thoroughfare Plan contained in the OURHometown Vision 2040 Comprehensive Plan.

CONFORMANCE TO THE CITY’S CODES

According to Subsection 04.05, *Commercial (C) District*, of Article 05, *District Development Standards*, of the Unified Development Code (UDC), “(t)he Commercial (C) District is the proper zoning classification for most types of commercial development (*e.g. larger shopping centers at major intersections, commercial strips along arterial roadways, etc.*). The land uses specified for the Commercial (C) District include most types of office and retail activity with some special provisions for wholesale land uses.” In addition, the Commercial (C) District is a general business zone, and is intended to service most commercial land uses with the exception of land uses that include outside storage. In this case, the applicant has stated that the property is being rezoned to facilitate the future potential sale of the property. According to Article 05, *District Development Standards*, of the Unified Development Code (UDC), the following is a summary of the density and dimensional requirements of the Commercial (C) District:

TABLE 1: COMMERCIAL (C) DISTRICT STANDARDS

MINIMUM LOT AREA	10,000 SF
MINIMUM LOT WIDTH	60’
MINIMUM LOT DEPTH	100’
MINIMUM FRONT YARD SETBACK ^{(1) & (2)}	15’
MINIMUM SIDE YARD SETBACK ⁽³⁾	10’
MINIMUM REAR YARD SETBACK ⁽³⁾	10’
MINIMUM BETWEEN BUILDINGS ⁽³⁾	15’
MAXIMUM BUILDING HEIGHT ⁽⁴⁾	60’
MAXIMUM LOT COVERAGE	60%
MINIMUM LANDSCAPING	20%

GENERAL NOTES:

- 1: FROM FUTURE RIGHT-OF-WAY AS SHOWN ON THE ADOPTED MASTER THOROUGHFARE PLAN OR AS ACTUALLY EXISTS, WHICHEVER IS GREATER.
- 2: PARKING SHOULD NOT BE LOCATED BETWEEN THE FRONT FAÇADE AND THE PROPERTY LINE.
- 3: THE SETBACK CAN BE REDUCED TO ZERO (0) FEET WITH A FIRE RATED WALL.
- 4: BUILDING HEIGHT MAY BE INCREASED UP TO 240-FEET IF APPROVED THROUGH A SPECIFIC USE PERMIT (SUP) BY THE PLANNING AND ZONING COMMISSION AND CITY COUNCIL.

If this zoning change is approved and when the subject property is developed, the development will be required to conform to all the requirements of the Unified Development Code (UDC), the International Building Code (IBC), the Rockwall Municipal Code of Ordinances, and any other applicable local, state or federal requirements.

CONFORMANCE WITH OURHOMETOWN VISION 2040 COMPREHENSIVE PLAN

The OURHometown Vision 2040 Comprehensive Plan indicates that the subject property is located within the IH-30 Corridor District and is designated for Special Commercial (SC) Corridor land uses. According to the Comprehensive Plan, the IH-30

Corridor District is "...the primary retail corridor for the City of Rockwall ... (t)he Corridor ... has land uses that include retail, personal services, medical, and industrial. In the future, the health of the IH-30 Corridor is vital to maintaining a high per capita sales tax for the City of Rockwall." In addition, the Special Commercial (SC) Corridor is defined as an area that is "...intended to provide commercial/retail and regional commercial/retail activity centers that are intended to support and serve the entire region." This section goes on to state that the appropriate zoning classifications for this land use designation are the Commercial (C) District and Planned Development (PD) District. The applicant's request to change the zoning of the subject property from an Agricultural (AG) District and Light Industrial (LI) District to a Commercial (C) District, is in conformance with the Special Commercial (SC) Corridor land use designation, and appears to conform to the District Strategies contained in the IH-30 Corridor District; however, this will need to be reevaluated for conformance at the time a specific land use is identified for the property.

Staff should point out that the OURHometown Vision 2040 Comprehensive Plan seeks to "...(p)reserve the City's current residential to non-residential land use ratio (i.e. 80% Residential; 20% Commercial) in order to maintain a balance mix of land uses for fiscal sustainability ..." [Section 02.01; CH. 1; Page 1-1], and that the Land Use Plan contained in the Comprehensive Plan was created to guide the City toward the desired 80% residential to 20% non-residential land use balance. Since the proposed zoning change is in conformance to the Future Land Use Plan, the proposed zoning change does not change the mix of residential to non-residential land uses. With this being said, zoning is a discretionary decision for the City Council pending a recommendation from the Planning and Zoning Commission.

INFRASTRUCTURE

Based on the proposed request, the applicant is not proposing to develop the subject property; however, when the property is developed the following infrastructure is required to be constructed to provide adequate public services for the subject property:

- (1) Water Improvements. The development of the subject property will require the construction of a 12-inch waterline per the Master Water Distribution Plan.
- (2) Sewer Improvements. The development of the subject property will require the extension of the existing 12-inch wastewater line in Justin Road to Stodghill Road [FM-3549].
- (3) Roadways. Justin Road is identified as an A4D (i.e. major arterial, four [4] lane, divided roadway), which requires a minimum of an 85-foot right-of-way and two (2), 25-foot back-to-back concrete streets with a 14-foot median. Currently, half of this roadway has been constructed. When developed the remaining portion of this roadway and any lights or appurtenances will need to be provided. In addition, the applicant will need to construct a five (5) foot sidewalk along Justin Road and/or any other public rights-of-way.
- (4) Drainage. Detention will be required and sized per the Engineering Department's Standards of Design and Construction Manual.

STAFF ANALYSIS

The proposed zoning change is consistent with the Unified Development Code (UDC), and conforms to the OURHometown Vision 2040 Comprehensive Plan.

NOTIFICATIONS

On August 22, 2023, staff mailed 30 notices to property owners and occupants within 500-feet of the subject property. There are no Homeowner's Associations (HOAs) or Neighborhood Organizations within 1,500-feet of the subject property participating in the Neighborhood Notification Program. Additionally, staff posted a sign on the subject property, and advertised the public hearings in the Rockwall Herald Banner as required by the Unified Development Code (UDC). At the time this report was drafted, staff had received one (1) notice in favor of the applicant's request.

CONDITIONS OF APPROVAL

If the City Council chooses to approve the applicant's request to rezone the subject property from an Agricultural (AG) District and a Light Industrial (LI) District to a Commercial (C) District, then staff would propose the following conditions of approval:

- (1) Any construction resulting from the approval of this Zoning Change shall conform to the requirements set forth by the Unified Development Code (UDC), the International Building Code (IBC), the Rockwall Municipal Code of Ordinances, city adopted engineering and fire codes and with all other applicable regulatory requirements administered and/or enforced by the state and federal government.

PLANNING AND ZONING COMMISSION

On September 12, 2023, the Planning and Zoning Commission approved a motion to recommend approval of the Zoning Change by a vote of 6-0, with Commissioner Womble absent.



DEVELOPMENT APPLICATION

City of Rockwall
Planning and Zoning Department
385 S. Goliad Street
Rockwall, Texas 75087

STAFF USE ONLY

PLANNING & ZONING CASE NO. _____

NOTE: THE APPLICATION IS NOT CONSIDERED ACCEPTED BY THE CITY UNTIL THE PLANNING DIRECTOR AND CITY ENGINEER HAVE SIGNED BELOW.

DIRECTOR OF PLANNING: _____

CITY ENGINEER: _____

PLEASE CHECK THE APPROPRIATE BOX BELOW TO INDICATE THE TYPE OF DEVELOPMENT REQUEST [SELECT ONLY ONE BOX]:

PLATTING APPLICATION FEES:

- MASTER PLAT (\$100.00 + \$15.00 ACRE) ¹
- PRELIMINARY PLAT (\$200.00 + \$15.00 ACRE) ¹
- FINAL PLAT (\$300.00 + \$20.00 ACRE) ¹
- REPLAT (\$300.00 + \$20.00 ACRE) ¹
- AMENDING OR MINOR PLAT (\$150.00)
- PLAT REINSTATEMENT REQUEST (\$100.00)

SITE PLAN APPLICATION FEES:

- SITE PLAN (\$250.00 + \$20.00 ACRE) ¹
- AMENDED SITE PLAN/ELEVATIONS/LANDSCAPING PLAN (\$100.00)

ZONING APPLICATION FEES:

- ZONING CHANGE (\$200.00 + \$15.00 ACRE) ¹
- SPECIFIC USE PERMIT (\$200.00 + \$15.00 ACRE) ^{1 & 2}
- PD DEVELOPMENT PLANS (\$200.00 + \$15.00 ACRE) ¹

OTHER APPLICATION FEES:

- TREE REMOVAL (\$75.00)
- VARIANCE REQUEST/SPECIAL EXCEPTIONS (\$100.00) ²

NOTES:

¹: IN DETERMINING THE FEE, PLEASE USE THE EXACT ACREAGE WHEN MULTIPLYING BY THE PER ACRE AMOUNT. FOR REQUESTS ON LESS THAN ONE ACRE, ROUND UP TO ONE (1) ACRE.

²: A **\$1,000.00** FEE WILL BE ADDED TO THE APPLICATION FEE FOR ANY REQUEST THAT INVOLVES CONSTRUCTION WITHOUT OR NOT IN COMPLIANCE TO AN APPROVED BUILDING PERMIT.

PROPERTY INFORMATION [PLEASE PRINT]

ADDRESS	NORTHEAST CORNER OF FM 3549 AND EAST INTERSTATE 30				
SUBDIVISION	ROCKWALL COMMERCIAL	LOT	SEE SURVEY	BLOCK	SEE SURVEY
GENERAL LOCATION	NORTHEAST CORNER OF FM 3549 AND EAST INTERSTATE 30				

ZONING, SITE PLAN AND PLATTING INFORMATION [PLEASE PRINT]

CURRENT ZONING	AG & LI	CURRENT USE	NONE		
PROPOSED ZONING	COMMERCIAL (C) Zoning District	PROPOSED USE	COMMERCIAL/RETAIL		
ACREAGE	65.147	LOTS [CURRENT]	1	LOTS [PROPOSED]	1

SITE PLANS AND PLATS: BY CHECKING THIS BOX YOU ACKNOWLEDGE THAT DUE TO THE PASSAGE OF HB316Z THE CITY NO LONGER HAS FLEXIBILITY WITH REGARD TO ITS APPROVAL PROCESS, AND FAILURE TO ADDRESS ANY OF STAFF'S COMMENTS BY THE DATE PROVIDED ON THE DEVELOPMENT CALENDAR WILL RESULT IN THE DENIAL OF YOUR CASE.

OWNER/APPLICANT/AGENT INFORMATION [PLEASE PRINT/CHECK THE PRIMARY CONTACT/ORIGINAL SIGNATURES ARE REQUIRED]

<input type="checkbox"/> OWNER	ROCKWALL 549/I-30 PARTNERS, L.P.	<input checked="" type="checkbox"/> APPLICANT	KIMLEY-HORN
CONTACT PERSON	JAMES MELINO	CONTACT PERSON	ANTHONY LOEFFEL
ADDRESS	8750 CENTRAL EXPRESSWAY SUITE 1735	ADDRESS	400 N. OKLAHOMA DR, SUITE 105
CITY, STATE & ZIP	DALLAS, TEXAS, 75231	CITY, STATE & ZIP	CELINA, TEXAS, 75009
PHONE	214-691-2556	PHONE	469-301-2581
E-MAIL	jim@cambridgecos.com	E-MAIL	ANTHONY.LOEFFEL@KIMLEY-HORN.COM


NOTARY VERIFICATION [REQUIRED]

BEFORE ME, THE UNDERSIGNED AUTHORITY, ON THIS DAY PERSONALLY APPEARED JAMES MELINO [OWNER] THE UNDERSIGNED, WHO STATED THE INFORMATION ON THIS APPLICATION TO BE TRUE AND CERTIFIED THE FOLLOWING:

"I HEREBY CERTIFY THAT I AM THE OWNER FOR THE PURPOSE OF THIS APPLICATION; ALL INFORMATION SUBMITTED HEREIN IS TRUE AND CORRECT; AND THE APPLICATION FEE OF \$1,177.21 TO COVER THE COST OF THIS APPLICATION, HAS BEEN PAID TO THE CITY OF ROCKWALL ON THIS THE _____ DAY OF _____, 20____. BY SIGNING THIS APPLICATION, I AGREE THAT THE CITY OF ROCKWALL (I.E. "CITY") IS AUTHORIZED AND PERMITTED TO PROVIDE INFORMATION CONTAINED WITHIN THIS APPLICATION TO THE PUBLIC. THE CITY IS ALSO AUTHORIZED AND PERMITTED TO REPRODUCE ANY COPYRIGHTED INFORMATION SUBMITTED IN CONJUNCTION WITH THIS APPLICATION, IF SUCH REPRODUCTION IS ASSOCIATED OR IN RESPONSE TO A REQUEST FOR PUBLIC INFORMATION."

GIVEN UNDER MY HAND AND SEAL OF OFFICE ON THIS THE 18th DAY OF August, 2023
OWNER'S SIGNATURE By: James Melino, Auth. Rep.

NOTARY PUBLIC IN AND FOR THE STATE OF TEXAS Kelsey Ulrich





DEVELOPMENT APPLICATION

City of Rockwall
Planning and Zoning Department
385 S. Goliad Street
Rockwall, Texas 75087

STAFF USE ONLY

PLANNING & ZONING CASE NO. _____

NOTE: THE APPLICATION IS NOT CONSIDERED ACCEPTED BY THE CITY UNTIL THE PLANNING DIRECTOR AND CITY ENGINEER HAVE SIGNED BELOW.

DIRECTOR OF PLANNING: _____

CITY ENGINEER: _____

PLEASE CHECK THE APPROPRIATE BOX BELOW TO INDICATE THE TYPE OF DEVELOPMENT REQUEST [SELECT ONLY ONE BOX]:

PLATTING APPLICATION FEES:

- MASTER PLAT (\$100.00 + \$15.00 ACRE) ¹
- PRELIMINARY PLAT (\$200.00 + \$15.00 ACRE) ¹
- FINAL PLAT (\$300.00 + \$20.00 ACRE) ¹
- REPLAT (\$300.00 + \$20.00 ACRE) ¹
- AMENDING OR MINOR PLAT (\$150.00)
- PLAT REINSTATEMENT REQUEST (\$100.00)

SITE PLAN APPLICATION FEES:

- SITE PLAN (\$250.00 + \$20.00 ACRE) ¹
- AMENDED SITE PLAN/ELEVATIONS/LANDSCAPING PLAN (\$100.00)

ZONING APPLICATION FEES:

- ZONING CHANGE (\$200.00 + \$15.00 ACRE) ¹
- SPECIFIC USE PERMIT (\$200.00 + \$15.00 ACRE) ^{1 & 2}
- PD DEVELOPMENT PLANS (\$200.00 + \$15.00 ACRE) ¹

OTHER APPLICATION FEES:

- TREE REMOVAL (\$75.00)
- VARIANCE REQUEST/SPECIAL EXCEPTIONS (\$100.00) ²

NOTES:

¹: IN DETERMINING THE FEE, PLEASE USE THE EXACT ACREAGE WHEN MULTIPLYING BY THE PER ACRE AMOUNT. FOR REQUESTS ON LESS THAN ONE ACRE, ROUND UP TO ONE (1) ACRE.

²: A **\$1,000.00** FEE WILL BE ADDED TO THE APPLICATION FEE FOR ANY REQUEST THAT INVOLVES CONSTRUCTION WITHOUT OR NOT IN COMPLIANCE TO AN APPROVED BUILDING PERMIT.

PROPERTY INFORMATION [PLEASE PRINT]

ADDRESS	NORTHEAST CORNER OF FM 3549 AND EAST INTERSTATE 30				
SUBDIVISION	ROCKWALL COMMERCIAL	LOT	SEE SURVEY	BLOCK	SEE SURVEY
GENERAL LOCATION	NORTHEAST CORNER OF FM 3549 AND EAST INTERSTATE 30				

ZONING, SITE PLAN AND PLATTING INFORMATION [PLEASE PRINT]

CURRENT ZONING	Light Industrial	CURRENT USE	NONE		
PROPOSED ZONING	COMMERCIAL (C) Zoning District	PROPOSED USE	COMMERCIAL/RETAIL		
ACREAGE	0.91	LOTS [CURRENT]	1	LOTS [PROPOSED]	1

SITE PLANS AND PLATS: BY CHECKING THIS BOX YOU ACKNOWLEDGE THAT DUE TO THE PASSAGE OF HB316Z THE CITY NO LONGER HAS FLEXIBILITY WITH REGARD TO ITS APPROVAL PROCESS, AND FAILURE TO ADDRESS ANY OF STAFF'S COMMENTS BY THE DATE PROVIDED ON THE DEVELOPMENT CALENDAR WILL RESULT IN THE DENIAL OF YOUR CASE.

OWNER/APPLICANT/AGENT INFORMATION [PLEASE PRINT/CHECK THE PRIMARY CONTACT/ORIGINAL SIGNATURES ARE REQUIRED]

<input type="checkbox"/> OWNER	CONVEYOR I30 PARTNERS LP	<input checked="" type="checkbox"/> APPLICANT	KIMLEY-HORN
CONTACT PERSON	JAMES MELINO	CONTACT PERSON	ANTHONY LOEFFEL
ADDRESS	8750 CENTRAL EXPRESSWAY SUITE 1735	ADDRESS	400 N. OKLAHOMA DR, SUITE 105
CITY, STATE & ZIP	DALLAS, TEXAS, 75231	CITY, STATE & ZIP	CELINA, TEXAS, 75009
PHONE	214-691-2556	PHONE	469-301-2581
E-MAIL	jim@cambridgecos.com	E-MAIL	ANTHONY.LOEFFEL@KIMLEY-HORN.COM

NOTARY VERIFICATION [REQUIRED]


BEFORE ME, THE UNDERSIGNED AUTHORITY, ON THIS DAY PERSONALLY APPEARED JAMES MELINO [OWNER] THE UNDERSIGNED, WHO STATED THE INFORMATION ON THIS APPLICATION TO BE TRUE AND CERTIFIED THE FOLLOWING:

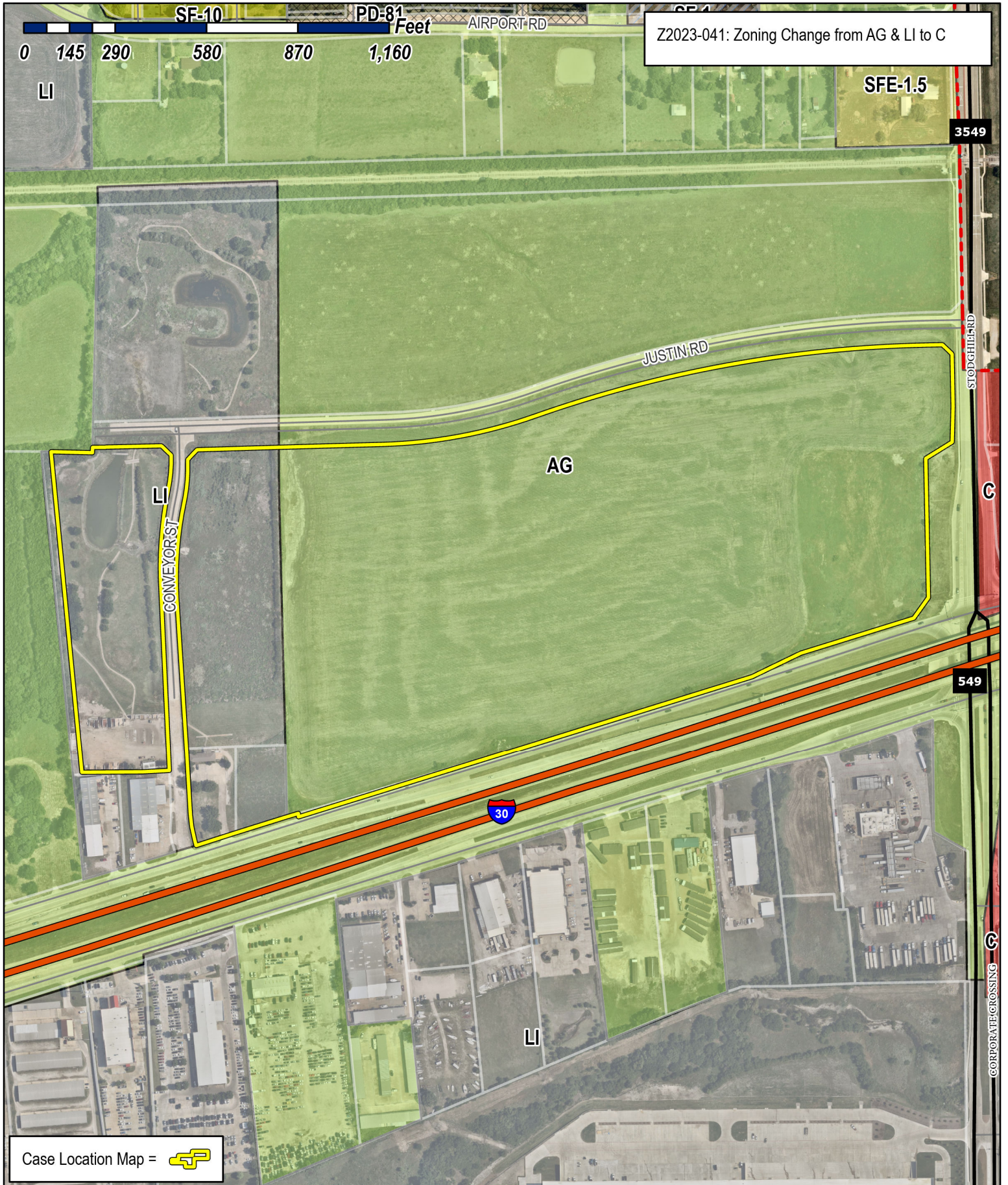
"I HEREBY CERTIFY THAT I AM THE OWNER FOR THE PURPOSE OF THIS APPLICATION; ALL INFORMATION SUBMITTED HEREIN IS TRUE AND CORRECT; AND THE APPLICATION FEE OF \$215 _____ TO COVER THE COST OF THIS APPLICATION, HAS BEEN PAID TO THE CITY OF ROCKWALL ON THIS THE _____ DAY OF _____, 20____. BY SIGNING THIS APPLICATION, I AGREE THAT THE CITY OF ROCKWALL (I.E. "CITY") IS AUTHORIZED AND PERMITTED TO PROVIDE INFORMATION CONTAINED WITHIN THIS APPLICATION TO THE PUBLIC. THE CITY IS ALSO AUTHORIZED AND PERMITTED TO REPRODUCE ANY COPYRIGHTED INFORMATION SUBMITTED IN CONJUNCTION WITH THIS APPLICATION, IF SUCH REPRODUCTION IS ASSOCIATED OR IN RESPONSE TO A REQUEST FOR PUBLIC INFORMATION."

GIVEN UNDER MY HAND AND SEAL OF OFFICE ON THIS THE 18th DAY OF August, 2023.


OWNER'S SIGNATURE By: James Melino, Auth. Rep.

NOTARY PUBLIC IN AND FOR THE STATE OF TEXAS Kelsey Ulrich





Z2023-041: Zoning Change from AG & LI to C

Case Location Map = 



City of Rockwall

Planning & Zoning Department
 385 S. Goliad Street
 Rockwall, Texas 75087
 (P): (972) 771-7745
 (W): www.rockwall.com

The City of Rockwall GIS maps are continually under development and therefore subject to change without notice. While we endeavor to provide timely and accurate information, we make no guarantees. The City of Rockwall makes no warranty, express or implied, including warranties of merchantability and fitness for a particular purpose. Use of the information is the sole responsibility of the user.

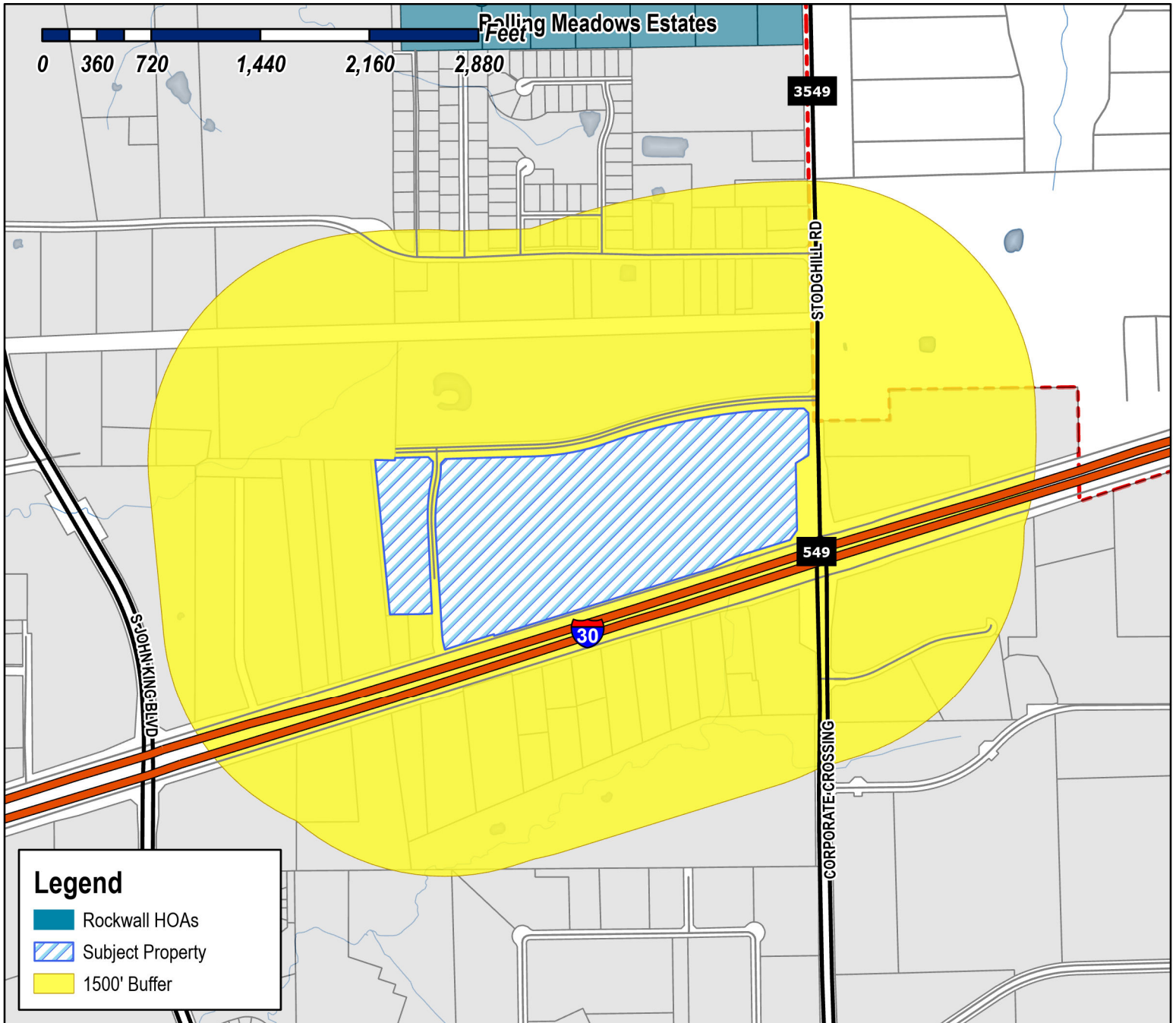




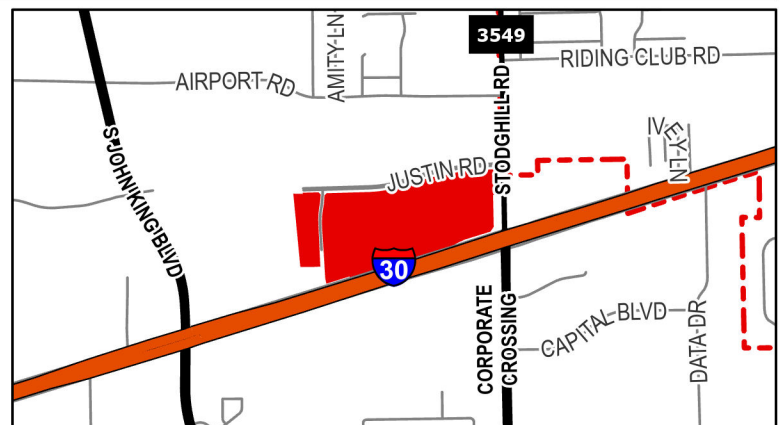
City of Rockwall

Planning & Zoning Department
385 S. Goliad Street
Rockwall, Texas 75087
(P): (972) 771-7745
(W): www.rockwall.com

The City of Rockwall GIS maps are continually under development and therefore subject to change without notice. While we endeavor to provide timely and accurate information, we make no guarantees. The City of Rockwall makes no warranty, express or implied, including warranties of merchantability and fitness for a particular purpose. Use of the information is the sole responsibility of the user.



Case Number: Z2023-041
Case Name: Zoning Change from AG & LI to C
Case Type: Zoning
Zoning: Commercial
Case Address: NE Corner of FM 3549 and E I-30



Date Saved: 8/18/2023

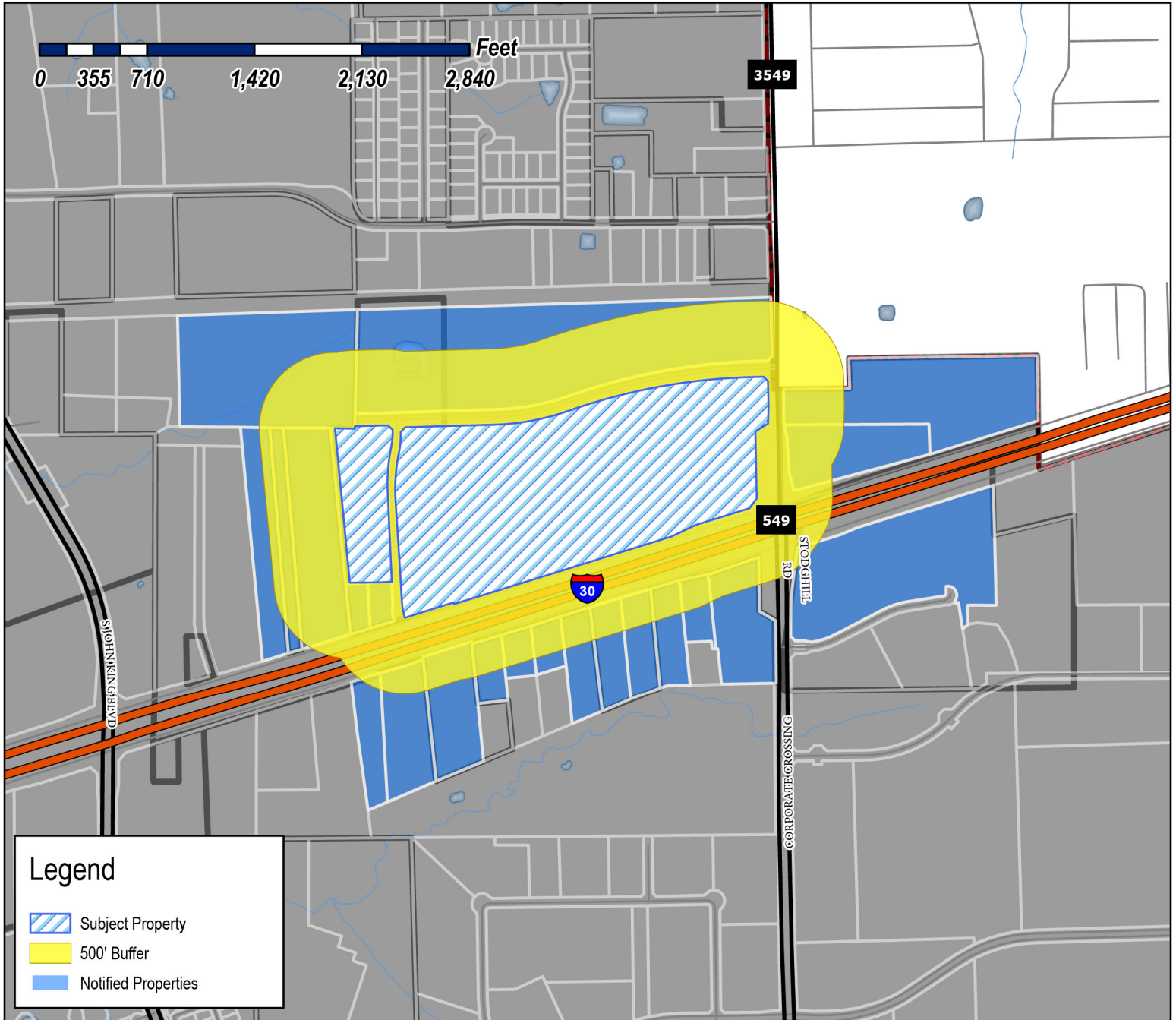
For Questions on this Case Call (972) 771-7745



City of Rockwall

Planning & Zoning Department
385 S. Goliad Street
Rockwall, Texas 75087
(P): (972) 771-7745
(W): www.rockwall.com

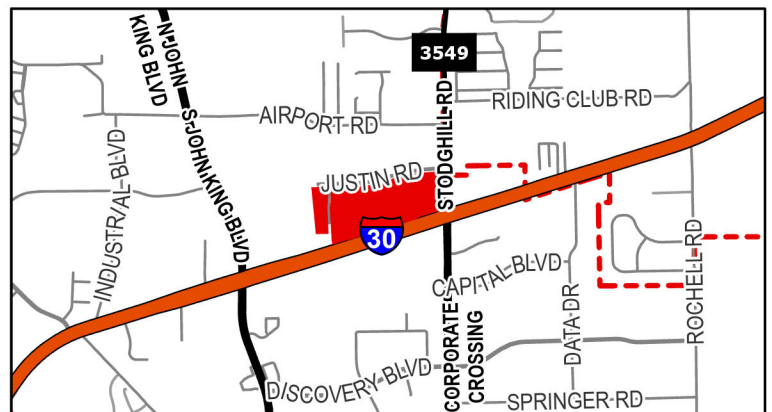
The City of Rockwall GIS maps are continually under development and therefore subject to change without notice. While we endeavor to provide timely and accurate information, we make no guarantees. The City of Rockwall makes no warranty, express or implied, including warranties of merchantability and fitness for a particular purpose. Use of the information is the sole responsibility of the user.



Case Number: Z2023-041
Case Name: Zoning Change from AG & LI to C
Case Type: Zoning
Zoning: Commercial
Case Address: NE Corner of FM 3549 and E I-30

Date Saved: 8/18/2023

For Questions on this Case Call: (972) 771-7746



MYASIN INVESTMENTS LLC
11243 SHADY TRL
DALLAS, TX 75229

MHC I30 LP
12001 N CENTRAL EXPRESSWAY SUITE 875
DALLAS, TX 75243

LINE 5 HOLDINGS LP
1201 N RIVERFRONT BLVD SUITE 100
DALLAS, TX 75207

THE STATE OF TEXAS, BY AND THROUGH THE
TEXAS TRANSPORTATION COMMISSION
125 E 11TH STREET
AUSTIN, TX 78701

RAFIZADEH M & M FAMILY LTD
C/O REPUBLIC MOTORSPORTS INC
12707 SOUTHWEST FREEWAY
STAFFORD, TX 77477

PRITCHARD DONNA CULLINS &
KIMBERLY CULLINS COLLICCHIO TRUSTEES
1610 SHORES BLVD
ROCKWALL, TX 75087

RESIDENT
1785 E I30
ROCKWALL, TX 75087

RESIDENT
1790 E I30
ROCKWALL, TX 75087

RESIDENT
1795 I30
ROCKWALL, TX 75087

RESIDENT
1805 E I30
ROCKWALL, TX 75087

RESIDENT
1810 S I30
ROCKWALL, TX 75087

SELF SCOTT & JANET
1830 E INTERSTATE 30 STE 100
ROCKWALL, TX 75087

GENESTA PARTNERSHIP
1850 E INTERSTATE 30
ROCKWALL, TX 75087

RESIDENT
1860 E I30
ROCKWALL, TX 75087

RESIDENT
1880 I30 RD
ROCKWALL, TX 75087

RESIDENT
1900 E INTERSTATE 30
ROCKWALL, TX 75087

RESIDENT
1960 E I30
ROCKWALL, TX 75087

RESIDENT
1970 I30 SOUTH SERVICE RD
ROCKWALL, TX 75087

RESIDENT
1990 E I30
ROCKWALL, TX 75087

STRUCTURED REA- ROCKWALL LAND LLC
2801 E. CAMELBACK ROAD SUITE 200
PHOENIX, AZ 85016

JAMES COLLIER PROPERTIES INC
3333 MILLER PARK SOUTH
GARLAND, TX 75042

SALEHOUN FAMILY LIMITED PARTNERSHIP
39650 LYNDON B JOHNSON FWY
DALLAS, TX 75237

MOORE MICHAEL F
557 MARIAH BAY DR
HEATH, TX 75032

CAVENDER INVESTMENT PROPERTIES E LTD
7820 SOUTH BROADWAY
TYLER, TX 75703

ROCKWALL 549/I30 PARTNERS LP
8750 N CENTRAL EXPWY SUITE 1735
DALLAS, TX 75231

CONVEYOR I30 PARTNERS LP
8750 N CENTRAL EXPY SUITE 1735
DALLAS, TX 75231

MIRANDA VINOD
9105 BRIARCREST DR
ROWLETT, TX 75088

GREG OLLOM MANAGEMENT LLC
941 CORNELIUS RD
ROCKWALL, TX 75087

LOVE'S COUNTRY STORES INC
PO BOX 26210
OKLAHOMA CITY, OK 73126

ROCKWALL AA RE LLC
PO BOX 775
ROYSE CITY, TX 75189

PUBLIC NOTICE



CITY OF ROCKWALL
PLANNING AND ZONING DEPARTMENT
PHONE: (972) 771-7745
EMAIL: PLANNING@ROCKWALL.COM

Property Owner and/or Resident of the City of Rockwall:

You are hereby notified that the City of Rockwall Planning and Zoning Commission and City Council will consider the following application:

Z2023-041: Zoning Change from AG & LI to C

Hold a public hearing to discuss and consider a request by Anthony Loeffel of Kimley-Horn on behalf of James Melino of Rockwall 549/I-30 Partners, LP and Conveyor I30 Partners, LP for the approval of a Zoning Change from a Agricultural (AG) District and Light Industrial (LI) District to a Commercial (C) District for a 66.057-acre tract of land identified as Lot 1, Block B; Lot 1R, Block C; and Lot 1, Block D, Rockwall Commercial Addition, City of Rockwall, Rockwall County, Texas, zoned Agricultural (AG) District and Light Industrial (LI) District, situated within the IH-30 Overlay (IH-30 OV) District, generally located at the northwest corner of Stodghill Road and the IH-30 Frontage Road, and take any action necessary.

For the purpose of considering the effects of such a request, the Planning and Zoning Commission will hold a public hearing on Tuesday, September 12, 2023 at 6:00 PM, and the City Council will hold a public hearing on Monday, September 18, 2023 at 6:00 PM. These hearings will be held in the City Council Chambers at City Hall, 385 S. Goliad Street.

As an interested property owner, you are invited to attend these meetings. If you prefer to express your thoughts in writing please return the form to:

Ryan Miller
Rockwall Planning and Zoning Dept.
385 S. Goliad Street
Rockwall, TX 75087

You may also email your comments to the Planning Department at planning@rockwall.com. If you choose to email the Planning Department please include your name and address for identification purposes.

Your comments must be received by Monday, September 18, 2023 at 4:00 PM to ensure they are included in the information provided to the City Council.

Sincerely,

Ryan Miller, AICP
Director of Planning & Zoning



MORE INFORMATION ON THIS CASE CAN BE FOUND AT: <https://sites.google.com/site/rockwallplanning/development/development-cases>

--- PLEASE RETURN THE BELOW FORM -----

Case No. Z2023-041: Zoning Change from AG & LI to C

Please place a check mark on the appropriate line below:

- I am in favor of the request for the reasons listed below.
- I am opposed to the request for the reasons listed below.

Four horizontal grey bars for providing reasons for support or opposition.

Name:
Address:

Tex. Loc. Gov. Code, Sec. 211.006 (d) If a proposed change to a regulation or boundary is protested in accordance with this subsection, the proposed change must receive, in order to take effect, the affirmative vote of at least three-fourths of all members of the governing body. The protest must be written and signed by the owners of at least 20 percent of either: (1) the area of the lots or land covered by the proposed change; or (2) the area of the lots or land immediately adjoining the area covered by the proposed change and extending 200 feet from that area.

PLEASE SEE LOCATION MAP OF SUBJECT PROPERTY ON THE BACK OF THIS NOTICE

Case No. Z2023-041: Zoning Change from AG & LI to C

Please place a check mark on the appropriate line below:

I am in favor of the request for the reasons listed below.

I am opposed to the request for the reasons listed below.

No OBJECTION TO THE CHANGE IN ZONING

Name:

DONNA PRITCHARD

Address:

1610 SHORES BLVD. - ROCKWALL 75087

Tex. Loc. Gov. Code, Sec. 211.006 (d) If a proposed change to a regulation or boundary is protested in accordance with this subsection, the proposed change must receive, in order to take effect, the affirmative vote of at least three-fourths of all members of the governing body. The protest must be written and signed by the owners of at least 20 percent of either: (1) the area of the lots or land covered by the proposed change; or (2) the area of the lots or land immediately adjoining the area covered by the proposed change and extending 200 feet from that area.

PLEASE SEE LOCATION MAP OF SUBJECT PROPERTY ON THE BACK OF THIS NOTICE



August 18, 2023

Mr. Ryan Miller
Director of Planning
City of Rockwall
385 S. Goliad
Rockwall, TX 75087

**RE: Proposed Zoning Change at NWC of FM 3549 and IH-30
Letter of Explanation
Rockwall, Texas**

Mr. Miller:

At the request of the Owner parcel 114981, 114982, 26819 and 26818 per Rockwall CAD, we are requesting a zoning change of the approximately 66 acres of land at the northwest corner of FM 3549 and Interstate 30. We are requesting a straight zoning change from Agricultural and Light Industrial to Commercial (C) Zoning District.

Sincerely,

A handwritten signature in blue ink, appearing to read "Anthony Loeffel".

Anthony Loeffel, P.E.

TRACT 1

BEING a tract of land situated in the E.M. Elliot Survey, Abstract No. 77 and John Lockhart Survey, Abstract No. 134, City of Rockwall, Rockwall County, Texas and being all of Lot 1R, Block C of Rockwall Commercial, an addition to the City of Rockwall, Texas, according to the Plat thereof recorded in Instrument No. 20210000008470 of the Plat Records of Rockwall County, Texas.

TRACT 2

BEING a tract of land situated in the E.M. Elliott Survey, Abstract No. 77 and the John Lockhart Survey, Abstract No. 134, City of Rockwall, Rockwall County, Texas and being a portion of Lot 1, Block B of Rockwall Commercial, an addition to the City of Rockwall, Texas according to the plat thereof recorded in Instrument Number 2021000008470, Plat Records of Rockwall County, Texas, and being a portion of Lot 1, Block D of Rockwall Commercial Park an addition to the City of Rockwall, Texas, according to the plat thereof recorded in Cabinet B, Slide 206, Plat Records of Rockwall County, Texas, same being a portion of a called 8.40 gross acre tract of land, described in a Special Warranty Deed to Conveyor/I-30 Partners LP, as recorded in Volume 7077, Page 201, Real Property Records of Rockwall County, Texas, and being more particularly described by the metes and bounds as follows:

BEGINNING at a 5/8" iron rod with a cap stamped "TXDOT" found for the southwest corner of said Lot 1, Block D and the northeast corner of the intersection of northerly right-of-way line of Interstate Highway 30 (a variable width right-of-way) with the easterly right-of-way line of Conveyors Street (a 60-foot right-of-way), same being at the beginning of a non-tangent curve to the right with a radius of 397.84 feet, a central angle of 13°52'57", and a chord bearing and distance of North 10°51'16" West, 96.16 feet;

THENCE in a northerly direction, along the common line of said Lot 1, Block D and the easterly right-of-way line of said Conveyors Street, and with said non-tangent curve to the right, an arc distance of 96.40 feet to a 5/8" iron rod with a red plastic cap stamped "KHA" set for corner;

THENCE North 03°13'23" West, continuing along the common line of said Lot 1, Block D and the easterly right-of-way line of said Conveyors Street, passing at a distance of 228.03 feet a 5/8" iron rod with a red plastic cap stamped "KHA" found for the northernmost southwest corner of said Lot 1, Block B, continuing along the common line of said Lot 1, Block B and the easterly right-of-way line of said Conveyors Street a total distance of 706.26 feet to a 5/8" iron rod with a red plastic cap stamped "KHA" found at the beginning of a tangent curve to the right with a radius of 1,170.00 feet, a central angle of 15°08'16", and a chord bearing and distance of North 04°20'45" East, 308.22 feet;

THENCE in a northerly direction, along the common line of said Lot 1, Block B and the easterly right-of-way line of said Conveyors Street the following courses and distances:

In a northerly direction, with said tangent curve to the right, an arc distance of 309.12 feet to the beginning of a reverse curve to the left with a radius of 530.00 feet, a central angle of 13°38'17", and a chord bearing and distance of North 05°05'50" East, 125.86 feet, from which a 5/8" iron rod with plastic cap stamped "KHA" found bears South 57°02'14" East, a distance of 0.35 feet;

In a northerly direction, with said reverse curve to the left, an arc distance of 126.15 feet to a 5/8" iron rod with a red plastic cap stamped "KHA" found for corner;

North 01°43'20" West, a distance of 9.59 feet to a 5/8" iron rod with plastic cap stamped "KHA" found for the most southerly northwest corner of said Lot 1, Block B same being the southernmost end of a right-of-way corner clip at the intersection of the east right-of-way line of said Conveyors Street and the south right-of-way line of Justin Road (a 85' right-of-way), recorded in 2021000008470, Plat Records of Rockwall County, Texas;

THENCE North 43°16'40" East, along said right-of-way corner clip, a distance of 42.43 feet to a 5/8" iron rod with plastic cap stamped "KHA" found for the northernmost end of said right-of-way clip same being the most northerly northwest corner of said Lot 1, Block B;

THENCE North 88°16'40" East, along the common line of the southerly right-of-way line of said Justin Road and the north line of said Lot 1, Block B, a distance of 261.47 feet to a point for corner on the easterly line of said 8.40 gross acre tract and the westerly line of a called 80.79-acre tract of land, described in a Special Warranty Deed to Rockwall 549/I-30 Partners, L.P., recorded in Volume 4924, Page 273, Real Property Records of Rockwall County, Texas;

THENCE South 01°12'38" East, departing the common line of the southerly right-of-way line of said Justin Road and the north line of said Lot 1, Block B, along the easterly line of said 8.40 gross acre tract and the westerly line of said 80.79-acre tract and crossing said Lot 1, Block B, a distance of 944.82 feet to a 1/2-inch iron rod found for the easterly, southeast corner of said 8.40 gross acre tract and the northeast corner of a called 1.00 acre tract of land, described in a Special Warranty Deed to Rockwall 549/I-30 Partners, L.P., recorded in Volume 5319, Page 243, Real Property Records of Rockwall County, Texas, same also being an ell corner of said Lot 1, Block B;

THENCE South 87°29'50" West, along the southerly line of said 8.40 gross acre tract, the southerly line of said Lot 1, Block B, and the northerly line of said called 1.00-acre tract, a distance of 163.20 feet to a 1/2-inch iron rod found for the northwest corner of said 1.00-acre tract and an ell corner of said 8.40 gross acre tract;

THENCE South 01°17'14" East, departing the southerly line of said Lot 1, Block B, along an easterly line of said 8.40 gross acre tract and the westerly line of said 1.00-acre tract and crossing aforesaid Lot 1, Block D, a distance of 288.54 feet to a 1/2-inch iron rod with a plastic cap, stamped "RPLS 5034" found for the southwest corner of said 1.00-acre tract, the southerly and the southeast corner of said 8.40 gross acre tract, same being on the southerly line of aforesaid Lot 1, Block D and the northerly right-of-way line of aforesaid Interstate Highway 30;

THENCE South 72°46'08" West, along the southerly line of said 8.40 gross acre tract, the southerly line of said Lot 1, Block D and along the northerly right of way line of said Interstate Highway 30, a distance of 136.40 feet to the **POINT OF BEGINNING** and containing 349,085 square feet or 8.014 acres of land, more or less.

TRACT 3

BEING a tract of land situated in the E.M. Elliott Survey, Abstract No. 77 and the John Lockhart Survey, Abstract No. 134, City of Rockwall, Rockwall County, Texas and being a portion of Lot 1, Block B of Rockwall Commercial, an addition to the City of Rockwall, Texas according to the plat thereof recorded in Instrument Number 2021000008470, Plat Records of Rockwall County, Texas, and a portion of Lot 1, Block D of Rockwall Commercial Park an addition to the City of Rockwall, Texas, according to the plat thereof recorded in Cabinet B, Slide 206, Plat Records of Rockwall County, Texas, same being a portion of a called 80.79-acre tract of land, described in a Special Warranty Deed to Rockwall 549/I-30 Partners, L.P., recorded in Volume 4924, Page 273, and all of a called 1.00-acre tract of land, described in a Special Warranty Deed to Rockwall 549/I-30 Partners, L.P., recorded in Volume 5319, Page 243, both of the Real Property Records of Rockwall County, Texas, and being more particularly described by the metes and bounds as follows:

BEGINNING at a 5/8" iron rod with a red plastic cap stamped "KHA" found for the most southerly southeast corner of said Lot 1, Block B and in the northerly right-of-way line of Interstate Highway 30 (a variable width right-of-way);

THENCE along the common line of said Lot 1, Block B and the northerly right-of-way line of said Interstate Highway 30, the following courses and distances:

South 72°46'18" West, a distance of 384.46 feet to a 5/8" iron rod with a red plastic cap stamped "KHA" set for corner;

South 64°14'27" West, a distance of 202.24 feet to a 5/8" iron rod with a red plastic cap stamped "KHA" set for corner;

THENCE South 72°46'08" West, continuing along said common line and the south line of said Lot 1, Block D, and passing at a distance of 1507.74 feet a 5/8" iron rod with a red plastic cap stamped "KHA" found for the southeast corner of said Lot 1, Block D, continuing along said line a total distance of 1,677.69 feet to a 1/2-inch iron rod found for the southwest corner of aforesaid 1.00-acre tract, same being the southerly, southeast corner of a called 8.40 gross acre tract of land, described in a Special Warranty Deed to Conveyor/I-30 Partners LP, as recorded in Volume 7077, Page 201, Real Property Records of Rockwall County, Texas;

THENCE North 01°17'14" West, departing the northerly right-of-way line of said Interstate Highway 30 and the southerly line of said Lot 1, Block D, along an easterly line of said 8.40 gross acre tract and the westerly line of said 1.00-acre tract and crossing said Lot 1, Block D, a distance of 288.54 feet to a 1/2-inch iron rod found for the northwest corner of said 1.00-acre tract and an ell corner of said 8.40 gross acre tract, same also being on a southerly line of aforesaid Lot 1, Block B;

THENCE North 87°29'50" East, along the southerly line of said 8.40 gross acre tract, the southerly line of said Lot 1, Block B, and the northerly line of said called 1.00-acre tract, a distance of 163.20 feet to a 1/2-inch iron rod found for the northeast corner of said 1.00-acre tract and the easterly, southeast corner of said 8.40 gross acre tract and an ell corner of said Lot 1, Block B, same being on the westerly line of aforesaid 80.79-acre tract;

THENCE North $01^{\circ}12'38''$ West, departing the southerly line of said Lot 1, Block B, along the easterly line of said 8.40 gross acre tract and the westerly line of said 80.79-acre tract and crossing said Lot 1, Block B, a distance of 944.82 feet to a point for on the corner on the south right-of-way line of Justin Road (a 85' right-of-way), recorded in 2021000008470, Plat Records of Rockwall County, Texas and the north line of said Lot 1, Block B;

THENCE along the common line of the southerly right-of-way line of said Justin Road and the north line of said Lot 1, Block B, the following courses and distance:

North $88^{\circ}16'40''$ East, a distance of 331.59 feet to a 5/8" iron rod with a red plastic cap stamped "KHA" found at the beginning of a tangent curve to the left with a radius of 1,592.50 feet, a central angle of $17^{\circ}40'38''$, and a chord bearing and distance of North $79^{\circ}26'21''$ East, 489.38 feet;

In an easterly direction, with said tangent curve to the left, an arc distance of 491.33 feet to a 5/8" iron rod with a red plastic cap stamped "KHA" found at the beginning of a reverse curve to the right with a radius of 3,979.40 feet, a central angle of $18^{\circ}16'32''$, and a chord bearing and distance of North $79^{\circ}44'18''$ East, 1,263.93 feet;

In an easterly direction, with said reverse curve to the right, an arc distance of 1,269.31 feet to a 5/8" iron rod with a red plastic cap stamped "KHA" found for corner;

North $88^{\circ}52'34''$ East, a distance of 49.83 feet to a 5/8" iron rod with a red plastic cap stamped "KHA" found for the most northerly northeast corner of said Lot 1, Block B same being the northernmost end of a right-of-way corner clip at the intersection of the south right-of-way line of said Justin Road and the west right-of-way line of F.M. Highway 3549 (a variable width right-of-way);

THENCE South $46^{\circ}07'44''$ East, along said right-of-way corner clip, a distance of 42.43 feet to a 5/8" iron rod with a red plastic cap stamped "KHA" found for the southernmost corner of said corner clip same being the most southerly northeast corner of said Lot 1, Block B;

THENCE along the westerly right-of-way line of said F.M. Highway 3549 and the east line of said Lot 1, Block B the following courses and distances:

South $01^{\circ}08'02''$ East, a distance of 165.78 feet to a 5/8" iron rod found for corner;

South $01^{\circ}26'27''$ West, a distance of 113.61 feet to a 5/8" iron rod found for corner;

South $58^{\circ}12'55''$ West, a distance of 98.69 feet to a 5/8" iron rod with a red plastic cap stamped "KHA" found for corner;

South $01^{\circ}07'09''$ East, a distance of 441.34 feet to a 5/8" iron rod with a red plastic cap stamped "KHA" set for the northernmost southeast corner of said Lot 1, Block B, from which a 5/8" iron rod found (disturbed) bears South $30^{\circ}38'33''$ East, a distance of 1.35 feet;

South 35°33'35" West, a distance of 80.25 feet to the **POINT OF BEGINNING** and containing 2,175,068 square feet or 49.933 acres of land, more or less.

06 IH-30 CORRIDOR DISTRICT

DISTRICT DESCRIPTION

The IH-30 Corridor is the primary retail corridor for the City of Rockwall. Currently the corridor is approximately 55% developed, with the remaining 45% being vacant or raw land. The Corridor acts as the western gateway for both the City and County of Rockwall, and has land uses that include retail, personal services, medical, and industrial. In the future the health of the IH-30 corridor is vital to maintaining a high per capita sales tax for the City of Rockwall.

POINTS OF REFERENCE

- A. Lake Point Church
- B. Rochell Elementary School
- C. Walmart
- D. Costco

LAND USE PALETTES

- Current Land Use
- Future Land Use


- John King Boulevard Trail Plan Rest Stop/Trailblazer Pylon
- IH-30 Corridor Plan Eastern Entry Portals



2/3 Future Regional Center



2 Future Regional Center

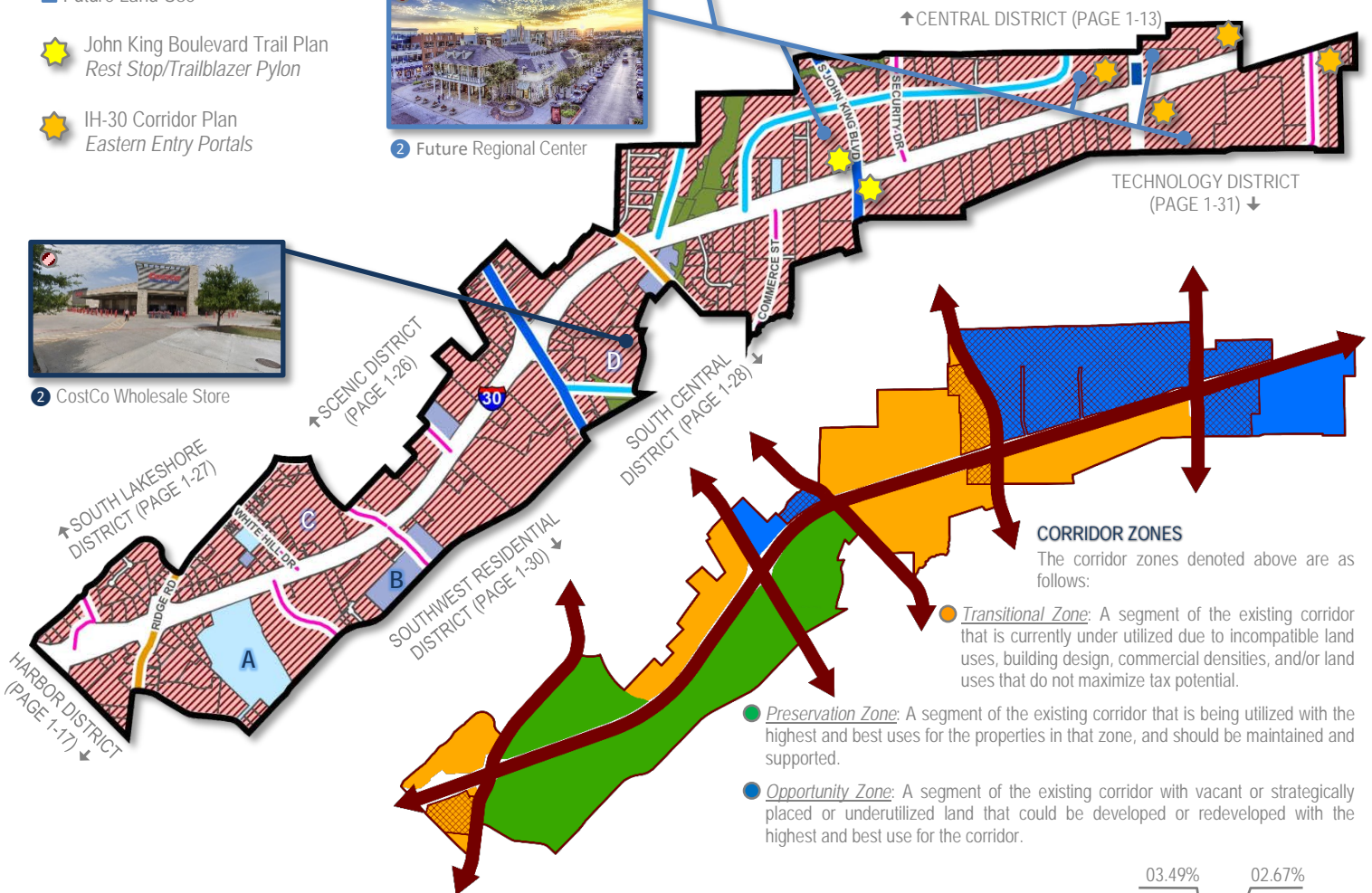


2 Costco Wholesale Store

DISTRICT STRATEGIES

The IH-30 Corridor District will continue to be the City's primary retail corridor in the future. Based on this the following strategies should be employed:

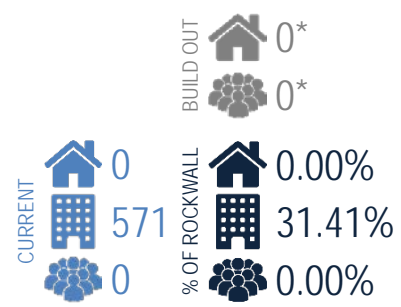
- 1 **Corridor Strategies.** The specific goals and policies contained in Section 02.01, *IH-30 Corridor Plan*, of Appendix 'B', *Corridor Plans*, of this Comprehensive Plan should be considered when reviewing new development within the IH-30 Corridor.
- 2 **Regional Center.** In accordance with the *IH-30 Corridor Plan*, a regional center should be located on each of the properties denoted in the red cross hatch (⊠) in the Corridor Zones map below. These regional centers should generally follow one (1) of the four (4) models identified in the *IH-30 Corridor Plan* (i.e. *Strip Retail Center, Mixed-Use Center, Town Center, or Regional Designation Center* models).
- 3 **Open Space.** Large commercial centers should incorporate green space or open space at the center of the development that can be used to provide amenity or break up large parking fields.
- 4 **John King Boulevard Trail Plan.** A ten (10) foot hike/bike trail should be incorporated along John King Boulevard with rest stops and signage as indicated in *Appendix 'B'* of this Comprehensive Plan.



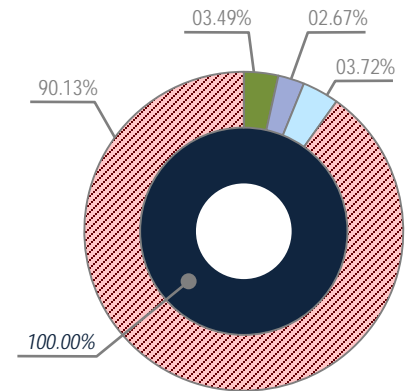
CORRIDOR ZONES

The corridor zones denoted above are as follows:

- Transitional Zone:** A segment of the existing corridor that is currently under utilized due to incompatible land uses, building design, commercial densities, and/or land uses that do not maximize tax potential.
- Preservation Zone:** A segment of the existing corridor that is being utilized with the highest and best uses for the properties in that zone, and should be maintained and supported.
- Opportunity Zone:** A segment of the existing corridor with vacant or strategically placed or underutilized land that could be developed or redeveloped with the highest and best use for the corridor.



	MINOR COLLECTOR	
	M4U	
	M4D	
	P6D	
	TXDOT 4D	
	PARKS AND OPEN SPACE (OS)	37.03-ACRES
	PUBLIC (P)	28.31-ACRES
	QUASI-PUBLIC (QP)	39.49-ACRES
	SPECIAL COMMERCIAL CORRIDOR (SC)	957.15-ACRES
	COMMERCIAL	100.00%
	RESIDENTIAL	0.00%
	MIXED USE	0.00%



LEGEND:

	Land Use <i>NOT</i> Permitted
P	Land Use Permitted <i>By-Right</i>
P	Land Use Permitted with Conditions
S	Land Use Permitted Specific Use Permit (SUP)
X	Land Use Prohibited by Overlay District
A	Land Use Permitted as an Accessory Use

PERMITTED LAND USES IN AN COMMERCIAL (C) DISTRICT

LAND USE SCHEDULE	LAND USE DEFINITION REFERENCE [Reference Article 13, Definitions]	CONDITIONAL USE REFERENCE Reference Article 04, Permissible Uses]	COMMERCIAL (C) DISTRICT
AGRICULTURAL AND ANIMAL RELATED LAND USES	2.02(A)	2.03(A)	
Agricultural Uses on Unplatted Land	(1)		P
Animal Boarding/Kennel without Outside Pens	(2)	(2)	P
Animal Clinic for Small Animals without Outdoor Pens	(3)	(3)	P
Animal Hospital or Clinic	(4)		S
Community Garden	(11)	(7)	S
Urban Farm	(12)	(8)	S
RESIDENTIAL AND LODGING LAND USES	2.02(B)	2.03(B)	
Caretakers Quarters/Domestic or Security Unit	(3)		P
Convent, Monastery, or Temple	(4)		P
Commercial Parking Garage	(6)		A
Limited-Service Hotel	(10)		S
Full-Service Hotel	(11)	(8)	S
Residence Hotel	(12)		S
Motel	(13)		S
INSTITUTIONAL AND COMMUNITY SERVICE LAND USES	2.02(C)	2.03(C)	
Assisted Living Facility	(1)	(1)	S
Blood Plasma Donor Center	(2)		P
Cemetery/Mausoleum	(3)		P
Church/House of Worship	(4)	(2)	S
College, University, or Seminary	(5)		S
Convalescent Care Facility/Nursing Home	(6)		P
Congregate Care Facility/Elderly Housing	(7)	(3)	S
Daycare with Seven (7) or More Children	(9)	(4)	P
Emergency Ground Ambulance Services	(10)		P
Government Facility	(12)		P
Hospice	(14)		P
Hospital	(15)		P
Public Library, Art Gallery or Museum	(16)		P
Mortuary or Funeral Chapel	(17)		P
Local Post Office	(18)		P
Public or Private Primary School	(21)	(7)	P
Public or Private Secondary School	(22)	(8)	P
Temporary Education Building for a Public or Private School	(23)	(9)	S
OFFICE AND PROFESSIONAL LAND USES	2.02(D)	2.03(D)	
Financial Institution with Drive-Through	(1)	(1)	P
Financial Institution without Drive-Through	(1)		P
Office Building less than 5,000 SF	(2)		P
Office Building 5,000 SF or Greater	(2)		P
RECREATION, ENTERTAINMENT AND AMUSEMENT LAND USES	2.02(E)	2.03(E)	

LEGEND:

	Land Use <i>NOT</i> Permitted
P	Land Use Permitted <i>By-Right</i>
P	Land Use Permitted with Conditions
S	Land Use Permitted Specific Use Permit (SUP)
X	Land Use Prohibited by Overlay District
A	Land Use Permitted as an Accessory Use

PERMITTED LAND USES IN AN COMMERCIAL (C) DISTRICT

LAND USE SCHEDULE	LAND USE DEFINITION REFERENCE [Reference Article 13, Definitions]	CONDITIONAL USE REFERENCE Reference Article 04, Permissible Uses]	COMMERCIAL (C) DISTRICT
Temporary Carnival, Circus, or Amusement Ride	(1)	(1)	P
Indoor Commercial Amusement/Recreation	(2)	(2)	P
Outdoor Commercial Amusement/Recreation	(3)	(3)	S
Public or Private Community or Recreation Club as an Accessory Use	(4)		P
Private Country Club	(5)		S
Golf Driving Range	(6)		S
Temporary Fundraising Events by Non-Profit	(7)	(4)	P
Indoor Gun Club with Skeet or Target Range	(8)	(5)	P
Health Club or Gym	(9)		P
Private Club, Lodge or Fraternal Organization	(10)	(6)	P
Private Sports Arena, Stadium, and/or Track	(11)		S
Public Park or Playground	(12)		P
Tennis Courts (<i>i.e. Not Accessory to a Public or Private Country Club</i>)	(14)		S
Theater	(15)		P
RETAIL AND PERSONAL SERVICES LAND USES	2.02(F)	2.03(F)	
Antique/Collectible Store	(1)		P
Astrologer, Hypnotist, or Psychic	(2)		P
Banquet Facility/Event Hall	(3)		P
Portable Beverage Service Facility	(4)	(1)	S
Brew Pub	(5)		P
Business School	(6)		P
Catering Service	(7)		P
Temporary Christmas Tree Sales Lot and/or Similar Uses	(8)	(2)	P
Copy Center	(9)		P
Craft/Micro Brewery, Distillery and/or Winery	(10)	(3)	S
Incidental Display	(11)	(4)	P
Food Trucks/Trailers	(12)	(5)	P
Garden Supply/Plant Nursery	(13)		P
General Personal Service	(14)	(6)	P
General Retail Store	(15)		P
Hair Salon and/or Manicurist	(16)		P
Laundromat with Dropoff/Pickup Services	(17)		P
Self Service Laundromat	(18)		P
Massage Therapist	(19)		P
Private Museum or Art Gallery	(20)		P
Night Club, Discotheque, or Dance Hall	(21)		P
Pawn Shop	(22)		S
Permanent Cosmetics	(23)	(7)	A
Pet Shop	(24)		P
Temporary Real Estate Sales Office	(25)		P

LEGEND:

	Land Use <i>NOT</i> Permitted
P	Land Use Permitted <i>By-Right</i>
P	Land Use Permitted with Conditions
S	Land Use Permitted Specific Use Permit (SUP)
X	Land Use Prohibited by Overlay District
A	Land Use Permitted as an Accessory Use

PERMITTED LAND USES IN AN COMMERCIAL (C) DISTRICT

LAND USE SCHEDULE	LAND USE DEFINITION REFERENCE [Reference Article 13, Definitions]	CONDITIONAL USE REFERENCE Reference Article 04, Permissible Uses]	COMMERCIAL (C) DISTRICT
Rental Store without Outside Storage and/or Display	(26)	(8)	P
Restaurant with less than 2,000 SF with Drive-Through or Drive-In	(27)	(9)	S
Restaurant with less than 2,000 SF without Drive-Through or Drive-In	(28)		P
Restaurant with 2,000 SF or more with Drive-Through or Drive-In	(27)	(10)	P
Restaurant with 2,000 SF or more without Drive-Through or Drive-In	(28)		P
Retail Store with Gasoline Sales that has Two (2) or less Dispensers (<i>i.e. a Maximum of Four [4] Vehicles</i>)	(29)		P
Retail Store with Gasoline Sales that has more than Two (2) Dispensers	(29)		P
Secondhand Dealer	(30)		P
Art, Photography, or Music Studio	(31)		P
Tailor, Clothing, and/or Apparel Shop	(32)		P
COMMERCIAL AND BUSINESS SERVICES LAND USES	2.02(G)	2.03(G)	
Bail Bond Service	(1)		S
Building and Landscape Material with Limited Outside Storage	(2)	(2)	P
Building Maintenance, Service, and Sales without Outside Storage	(3)		P
Electrical, Watch, Clock, Jewelry and/or Similar Repair	(6)		P
Furniture Upholstery/Refinishing and Resale	(8)	(4)	S
Rental, Sales and Service of Heavy Machinery and Equipment	(10)	(5)	S
Locksmith	(11)		P
Research and Technology or Light Assembly	(15)		S
Shoe and Boot Repair and Sales	(16)		P
Trade School	(17)		P
Temporary On-Site Construction Office	(18)	(6)	P
AUTO AND MARINE RELATED LAND USES	2.02(H)	2.03(H)	
Minor Auto repair garage	(2)	(2)	S
Automobile Rental	(3)		S
New or Used Boat and Trailer Dealership	(4)	(3)	S
Full Service Car Wash and Auto Detail	(5)	(4)	P
Self Service Car Wash	(5)	(4)	P
New and/or Used Indoor Motor Vehicle Dealership/Showroom	(6)	(5)	S
New Motor Vehicle Dealership-for Cars and Light Trucks	(7)	(6)	S
Used Motor Vehicle Dealership for Cars and Light Trucks}	(7)	(7)	A
Commercial Parking	(8)		P
Non-Commercial Parking Lot	(9)		P
Recreational Vehicle (RV) Sales and Service	(10)		S
Service Station	(11)	(8)	P
INDUSTRIAL AND MANUFACTURING LAND USES	2.02(I)	2.03(I)	
Temporary Asphalt or Concrete Batch Plant	(2)	(2)	P
Mining and Extraction of (Sand, Gravel, Oil and/or Other Materials)	(12)	(5)	S
WHOLESALE, DISTRIBUTION AND STORAGE LAND USES	2.02(J)	2.03(J)	

LEGEND:

	Land Use <i>NOT</i> Permitted
P	Land Use Permitted <i>By-Right</i>
P	Land Use Permitted with Conditions
S	Land Use Permitted Specific Use Permit (SUP)
X	Land Use Prohibited by Overlay District
A	Land Use Permitted as an Accessory Use

PERMITTED LAND USES IN AN COMMERCIAL (C) DISTRICT

LAND USE SCHEDULE	LAND USE DEFINITION REFERENCE [Reference Article 13, Definitions]	CONDITIONAL USE REFERENCE Reference Article 04, Permissible Uses]	COMMERCIAL (C) DISTRICT
Mini-Warehouse	(4)	(1)	S
Wholesale Showroom Facility	(8)		S
UTILITIES, COMMUNICATIONS AND TRANSPORTATION LAND USES	2.02(K)	2.03(K)	
Antenna as an Accessory	(2)	(1)	P
Commercial Antenna	(3)	(2)	S
Antenna for an Amateur Radio	(4)	(3)	A
Antenna Dish	(5)	(4)	A
Commercial Freestanding Antenna	(6)	(5)	S
Mounted Commercial Antenna	(7)	(6)	S
Helipad	(9)		S
Utilities (<i>Non-Municipally Owned or Controlled</i>), Including Sanitary Landfill, Water Treatment, and Supply, and Wastewater Treatment	(10)		S
Municipally Owned or Controlled Facilities, Utilities and Uses	(11)		P
Private Streets	(12)		S
Radio Broadcasting	(13)		P
Railroad Yard or Shop	(14)		S
Recording Studio	(15)		P
Satellite Dish	(16)		A
Solar Energy Collector Panels and Systems	(17)	(7)	A
Transit Passenger Facility	(18)		S
TV Broadcasting and Other Communication Service	(20)		S
Utilities Holding a Franchise from the City of Rockwall	(21)		S
Utility Installation Other than Listed	(22)		S
Utility/Transmission Lines	(23)		S
Wireless Communication Tower	(24)		S

CITY OF ROCKWALL

ORDINANCE NO. 23-XX

AN ORDINANCE OF THE CITY COUNCIL OF THE CITY OF ROCKWALL, TEXAS, AMENDING THE UNIFIED DEVELOPMENT CODE [ORDINANCE NO. 20-02] OF THE CITY OF ROCKWALL, AS HERETOFORE AMENDED, SO AS TO APPROVE A CHANGE IN ZONING FROM AN AGRICULTURAL (AG) DISTRICT AND A LIGHT INDUSTRIAL (LI) DISTRICT TO A COMMERCIAL (C) DISTRICT FOR A 66.057-ACRE TRACT OF LAND IDENTIFIED AS LOT 1, BLOCK B; LOT 1R, BLOCK C; AND LOT 1, BLOCK D, ROCKWALL COMMERCIAL ADDITION, CITY OF ROCKWALL, ROCKWALL COUNTY, TEXAS, AND BEING MORE SPECIFICALLY DESCRIBED IN *EXHIBIT 'A'* AND FURTHER DEPICTED IN *EXHIBIT 'B'* OF THIS ORDINANCE; PROVIDING FOR SPECIAL CONDITIONS; PROVIDING FOR A PENALTY OF FINE NOT TO EXCEED THE SUM OF TWO THOUSAND DOLLARS (\$2,000.00) FOR EACH OFFENSE; PROVIDING FOR A SEVERABILITY CLAUSE; PROVIDING FOR A REPEALER CLAUSE; PROVIDING FOR AN EFFECTIVE DATE.

WHEREAS, the City has received a request from Anthony Loeffel of Kimley-Horn on behalf of James Melino of Rockwall 549/I-30 Partners, LP and Conveyor I30 Partners, LP for the approval of a *Zoning Change* from an Agricultural (AG) District and Light Industrial (LI) District to a Commercial (C) District for a 66.057-acre tract of land identified as Lot 1, Block B; Lot 1R, Block C; and Lot 1, Block D, Rockwall Commercial Addition, City of Rockwall, Rockwall County, Texas, zoned Agricultural (AG) District and Light Industrial (LI) District, situated within the IH-30 Overlay (IH-30 OV) District, generally located at the northwest corner of Stodghill Road and the IH-30 Frontage Road, and more fully described in *Exhibit 'A'* and depicted in *Exhibit 'B'* of this ordinance, which hereinafter shall be referred to as the *Subject Property* and incorporated by reference herein; and

WHEREAS, the Planning and Zoning Commission of the City of Rockwall and the governing body of the City of Rockwall in compliance with the laws of the State of Texas and the ordinances of the City of Rockwall have given the requisite notices by publication and otherwise, and have held public hearings and afforded a full and fair hearing to all property owners generally and to all persons interested in and situated in the affected area, and in the vicinity thereof, and the governing body in the exercise of its legislative discretion, has concluded that the Unified Development Code (UDC) [*Ordinance No. 20-02*] should be amended as follows:

NOW, THEREFORE, BE IT ORDAINED BY THE CITY COUNCIL OF THE CITY OF ROCKWALL, TEXAS:

SECTION 1. That the Unified Development Code (UDC) [*Ordinance No. 20-02*] of the City of Rockwall, Texas, as heretofore amended, be and the same are hereby amended by amending the zoning map of the City of Rockwall so as to change the zoning of the *Subject Property* from Agricultural (AG) District and Light Industrial (LI) District to a Commercial (C) District;

SECTION 2. That the *Subject Property* shall be used only in the manner and for the purposes provided for a Commercial (C) District as stipulated in Section 01.01, *Use of Land and Buildings*, of Article 04, *Permissible Uses* and Section 04.01, *General Commercial District Standards*;

Section 04.05, *Commercial (C) District*; Section 06.02, *General Overlay District Standards*, of Article 05, *District Development Standards*, of the Unified Development Code (UDC) [Ordinance No. 20-02] of the City of Rockwall as heretofore amended, as amended herein by granting of this zoning change, and as maybe amended in the future;

SECTION 3. That the official zoning map of the City be corrected to reflect the changes in the zoning described herein;

SECTION 4. Any person, firm, or corporation violating any of the provisions of this ordinance shall be deemed guilty of a misdemeanor and upon conviction shall be punished by a penalty of fine not to exceed the sum of *Two Thousand Dollars (\$2,000.00)* for each offence and each and every day such offense shall continue shall be deemed to constitute a separate offense;

SECTION 5. If any section, paragraph, or provision of this ordinance or the application of that section, paragraph, or provision to any person, firm, corporation or situation is for any reason judged invalid, the adjudication shall not affect any other section, paragraph, or provision of this ordinance or the application of any other section, paragraph or provision to any other person, firm, corporation or situation, nor shall adjudication affect any other section, paragraph, or provision of the Unified Development Code (UDC) of the City of Rockwall, Texas, and the City Council declares that it would have adopted the valid portions and applications of the ordinance without the invalid parts and to this end the provisions for this ordinance are declared to be severable; and

SECTION 6. That all ordinances of the City of Rockwall in conflict with the provisions of this ordinance be and the same are hereby repealed, and all other ordinances of the City of Rockwall not in conflict with the provisions of this ordinance shall remain in full force and effect;

SECTION 7. That this ordinance shall take effect immediately from and after its passage.

PASSED AND APPROVED BY THE CITY COUNCIL OF THE CITY OF ROCKWALL, TEXAS, THIS THE 6TH DAY OF JUNE, 2023.

Trace Johannessen, *Mayor*

ATTEST:

Kristy Teague, *City Secretary*

APPROVED AS TO FORM:

Frank J. Garza, *City Attorney*

1st Reading: September 18, 2023

2nd Reading: October 2, 2023

Exhibit 'A'
Legal Description

TRACT 1

BEING a tract of land situated in the E.M. Elliot Survey, Abstract No. 77 and John Lockhart Survey, Abstract No. 134, City of Rockwall, Rockwall County, Texas and being all of Lot 1R, Block C of Rockwall Commercial, an addition to the City of Rockwall, Texas, according to the Plat thereof recorded in Instrument No. 20210000008470 of the Plat Records of Rockwall County, Texas.

TRACT 2

BEING a tract of land situated in the E.M. Elliott Survey, Abstract No. 77 and the John Lockhart Survey, Abstract No. 134, City of Rockwall, Rockwall County, Texas and being a portion of Lot 1, Block B of Rockwall Commercial, an addition to the City of Rockwall, Texas according to the plat thereof recorded in Instrument Number 20210000008470, Plat Records of Rockwall County, Texas, and being a portion of Lot 1, Block D of Rockwall Commercial Park an addition to the City of Rockwall, Texas, according to the plat thereof recorded in Cabinet B, Slide 206, Plat Records of Rockwall County, Texas, same being a portion of a called 8.40 gross acre tract of land, described in a Special Warranty Deed to Conveyor/I-30 Partners LP, as recorded in Volume 7077, Page 201, Real Property Records of Rockwall County, Texas, and being more particularly described by the metes and bounds as follows:

BEGINNING at a 5/8" iron rod with a cap stamped "TXDOT" found for the southwest corner of said Lot 1, Block D and the northeast corner of the intersection of northerly right-of-way line of Interstate Highway 30 (a variable width right-of-way) with the easterly right-of-way line of Conveyors Street (a 60-foot right-of-way), same being at the beginning of a non-tangent curve to the right with a radius of 397.84 feet, a central angle of 13°52'57", and a chord bearing and distance of North 10°51'16" West, 96.16 feet;

THENCE in a northerly direction, along the common line of said Lot 1, Block D and the easterly right-of-way line of said Conveyors Street, and with said non-tangent curve to the right, an arc distance of 96.40 feet to a 5/8" iron rod with a red plastic cap stamped "KHA" set for corner;

THENCE North 03°13'23" West, continuing along the common line of said Lot 1, Block D and the easterly right-of-way line of said Conveyors Street, passing at a distance of 228.03 feet a 5/8" iron rod with a red plastic cap stamped "KHA" found for the northernmost southwest corner of said Lot 1, Block B, continuing along the common line of said Lot 1, Block B and the easterly right-of-way line of said Conveyors Street a total distance of 706.26 feet to a 5/8" iron rod with a red plastic cap stamped "KHA" found at the beginning of a tangent curve to the right with a radius of 1,170.00 feet, a central angle of 15°08'16", and a chord bearing and distance of North 04°20'45" East, 308.22 feet;

THENCE in a northerly direction, along the common line of said Lot 1, Block B and the easterly right-of-way line of said Conveyors Street the following courses and distances:

In a northerly direction, with said tangent curve to the right, an arc distance of 309.12 feet to the beginning of a reverse curve to the left with a radius of 530.00 feet, a central angle of 13°38'17", and a chord bearing and distance of North 05°05'50" East, 125.86 feet, from which a 5/8" iron rod with plastic cap stamped "KHA" found bears South 57°02'14" East, a distance of 0.35 feet;

In a northerly direction, with said reverse curve to the left, an arc distance of 126.15 feet to a 5/8" iron rod with a red plastic cap stamped "KHA" found for corner;

North 01°43'20" West, a distance of 9.59 feet to a 5/8" iron rod with plastic cap stamped "KHA" found for the most southerly northwest corner of said Lot 1, Block B same being the southernmost end of a right-of-way corner clip at the intersection of the east right-of-way line of said Conveyors Street and the south right-of-way line of Justin Road (a 85' right-of-way), recorded in 20210000008470, Plat Records of Rockwall County, Texas;

THENCE North 43°16'40" East, along said right-of-way corner clip, a distance of 42.43 feet to a 5/8" iron rod with plastic cap stamped "KHA" found for the northernmost end of said right-of-way clip same being the

Exhibit 'A'
Legal Description

most northerly northwest corner of said Lot 1, Block B;

THENCE North 88°16'40" East, along the common line of the southerly right-of-way line of said Justin Road and the north line of said Lot 1, Block B, a distance of 261.47 feet to a point for corner on the easterly line of said 8.40 gross acre tract and the westerly line of a called 80.79-acre tract of land, described in a Special Warranty Deed to Rockwall 549/I-30 Partners, L.P., recorded in Volume 4924, Page 273, Real Property Records of Rockwall County, Texas;

THENCE South 01°12'38" East, departing the common line of the southerly right-of-way line of said Justin Road and the north line of said Lot 1, Block B, along the easterly line of said 8.40 gross acre tract and the westerly line of said 80.79-acre tract and crossing said Lot 1, Block B, a distance of 944.82 feet to a 1/2-inch iron rod found for the easterly, southeast corner of said 8.40 gross acre tract and the northeast corner of a called 1.00 acre tract of land, described in a Special Warranty Deed to Rockwall 549/I-30 Partners, L.P., recorded in Volume 5319, Page 243, Real Property Records of Rockwall County, Texas, same also being an ell corner of said Lot 1, Block B;

THENCE South 87°29'50" West, along the southerly line of said 8.40 gross acre tract, the southerly line of said Lot 1, Block B, and the northerly line of said called 1.00-acre tract, a distance of 163.20 feet to a 1/2-inch iron rod found for the northwest corner of said 1.00-acre tract and an ell corner of said 8.40 gross acre tract;

THENCE South 01°17'14" East, departing the southerly line of said Lot 1, Block B, along an easterly line of said 8.40 gross acre tract and the westerly line of said 1.00-acre tract and crossing aforesaid Lot 1, Block D, a distance of 288.54 feet to a 1/2-inch iron rod with a plastic cap, stamped "RPLS 5034" found for the southwest corner of said 1.00-acre tract, the southerly and the southeast corner of said 8.40 gross acre tract, same being on the southerly line of aforesaid Lot 1, Block D and the northerly right-of-way line of aforesaid Interstate Highway 30;

THENCE South 72°46'08" West, along the southerly line of said 8.40 gross acre tract, the southerly line of said Lot 1, Block D and along the northerly right of way line of said Interstate Highway 30, a distance of 136.40 feet to the **POINT OF BEGINNING** and containing 349,085 square feet or 8.014 acres of land, more or less.

TRACT 3

BEING a tract of land situated in the E.M. Elliott Survey, Abstract No. 77 and the John Lockhart Survey, Abstract No. 134, City of Rockwall, Rockwall County, Texas and being a portion of Lot 1, Block B of Rockwall Commercial, an addition to the City of Rockwall, Texas according to the plat thereof recorded in Instrument Number 2021000008470, Plat Records of Rockwall County, Texas, and a portion of Lot 1, Block D of Rockwall Commercial Park an addition to the City of Rockwall, Texas, according to the plat thereof recorded in Cabinet B, Slide 206, Plat Records of Rockwall County, Texas, same being a portion of a called 80.79-acre tract of land, described in a Special Warranty Deed to Rockwall 549/I-30 Partners, L.P., recorded in Volume 4924, Page 273, and all of a called 1.00-acre tract of land, described in a Special Warranty Deed to Rockwall 549/I-30 Partners, L.P., recorded in Volume 5319, Page 243, both of the Real Property Records of Rockwall County, Texas, and being more particularly described by the metes and bounds as follows:

BEGINNING at a 5/8" iron rod with a red plastic cap stamped "KHA" found for the most southerly southeast corner of said Lot 1, Block B and in the northerly right-of-way line of Interstate Highway 30 (a variable width right-of-way);

THENCE along the common line of said Lot 1, Block B and the northerly right-of-way line of said Interstate Highway 30, the following courses and distances:

South 72°46'18" West, a distance of 384.46 feet to a 5/8" iron rod with a red plastic cap stamped "KHA" set for corner;

Exhibit 'A'
Legal Description

South 64°14'27" West, a distance of 202.24 feet to a 5/8" iron rod with a red plastic cap stamped "KHA" set for corner;

THENCE South 72°46'08" West, continuing along said common line and the south line of said Lot 1, Block D, and passing at a distance of 1507.74 feet a 5/8" iron rod with a red plastic cap stamped "KHA" found for the southeast corner of said Lot 1, Block D, continuing along said line a total distance of 1,677.69 feet to a 1/2-inch iron rod found for the southwest corner of aforesaid 1.00-acre tract, same being the southerly, southeast corner of a called 8.40 gross acre tract of land, described in a Special Warranty Deed to Conveyor/I-30 Partners LP, as recorded in Volume 7077, Page 201, Real Property Records of Rockwall County, Texas;

THENCE North 01°17'14" West, departing the northerly right-of-way line of said Interstate Highway 30 and the southerly line of said Lot 1, Block D, along an easterly line of said 8.40 gross acre tract and the westerly line of said 1.00-acre tract and crossing said Lot 1, Block D, a distance of 288.54 feet to a 1/2-inch iron rod found for the northwest corner of said 1.00-acre tract and an ell corner of said 8.40 gross acre tract, same also being on a southerly line of aforesaid Lot 1, Block B;

THENCE North 87°29'50" East, along the southerly line of said 8.40 gross acre tract, the southerly line of said Lot 1, Block B, and the northerly line of said called 1.00-acre tract, a distance of 163.20 feet to a 1/2-inch iron rod found for the northeast corner of said 1.00-acre tract and the easterly, southeast corner of said 8.40 gross acre tract and an ell corner of said Lot 1, Block B, same being on the westerly line of aforesaid 80.79-acre tract;

THENCE North 01°12'38" West, departing the southerly line of said Lot 1, Block B, along the easterly line of said 8.40 gross acre tract and the westerly line of said 80.79-acre tract and crossing said Lot 1, Block B, a distance of 944.82 feet to a point for on the corner on the south right-of-way line of Justin Road (a 85' right-of-way), recorded in 2021000008470, Plat Records of Rockwall County, Texas and the north line of said Lot 1, Block B;

THENCE along the common line of the southerly right-of-way line of said Justin Road and the north line of said Lot 1, Block B, the following courses and distance:

North 88°16'40" East, a distance of 331.59 feet to a 5/8" iron rod with a red plastic cap stamped "KHA" found at the beginning of a tangent curve to the left with a radius of 1,592.50 feet, a central angle of 17°40'38", and a chord bearing and distance of North 79°26'21" East, 489.38 feet;

In an easterly direction, with said tangent curve to the left, an arc distance of 491.33 feet to a 5/8" iron rod with a red plastic cap stamped "KHA" found at the beginning of a reverse curve to the right with a radius of 3,979.40 feet, a central angle of 18°16'32", and a chord bearing and distance of North 79°44'18" East, 1,263.93 feet;

In an easterly direction, with said reverse curve to the right, an arc distance of 1,269.31 feet to a 5/8" iron rod with a red plastic cap stamped "KHA" found for corner;

North 88°52'34" East, a distance of 49.83 feet to a 5/8" iron rod with a red plastic cap stamped "KHA" found for the most northerly northeast corner of said Lot 1, Block B same being the northernmost end of a right-of-way corner clip at the intersection of the south right-of-way line of said Justin Road and the west right-of-way line of F.M. Highway 3549 (a variable width right-of-way);

THENCE South 46°07'44" East, along said right-of-way corner clip, a distance of 42.43 feet to a 5/8" iron rod with a red plastic cap stamped "KHA" found for the southernmost corner of said corner clip same being the most southerly northeast corner of said Lot 1, Block B;

THENCE along the westerly right-of-way line of said F.M. Highway 3549 and the east line of said Lot 1,

Exhibit 'A'
Legal Description

Block B the following courses and distances:

South 01°08'02" East, a distance of 165.78 feet to a 5/8" iron rod found for corner;

South 01°26'27" West, a distance of 113.61 feet to a 5/8" iron rod found for corner;

South 58°12'55" West, a distance of 98.69 feet to a 5/8" iron rod with a red plastic cap stamped "KHA" found for corner;

South 01°07'09" East, a distance of 441.34 feet to a 5/8" iron rod with a red plastic cap stamped "KHA" set for the northernmost southeast corner of said Lot 1, Block B, from which a 5/8" iron rod found (disturbed) bears South 30°38'33" East, a distance of 1.35 feet;

South 35°33'35" West, a distance of 80.25 feet to the **POINT OF BEGINNING** and containing 2,175,068 square feet or 49.933 acres of land, more or less.

CITY OF ROCKWALL

ORDINANCE NO. 23-56

AN ORDINANCE OF THE CITY COUNCIL OF THE CITY OF ROCKWALL, TEXAS, AMENDING THE UNIFIED DEVELOPMENT CODE [*ORDINANCE NO. 20-02*] OF THE CITY OF ROCKWALL, AS HERETOFORE AMENDED, SO AS TO APPROVE A CHANGE IN ZONING FROM AN AGRICULTURAL (AG) DISTRICT AND A LIGHT INDUSTRIAL (LI) DISTRICT TO A COMMERCIAL (C) DISTRICT FOR A 66.057-ACRE TRACT OF LAND IDENTIFIED AS LOT 1, BLOCK B; LOT 1R, BLOCK C; AND LOT 1, BLOCK D, ROCKWALL COMMERCIAL ADDITION, CITY OF ROCKWALL, ROCKWALL COUNTY, TEXAS, AND BEING MORE SPECIFICALLY DESCRIBED IN *EXHIBIT 'A'* AND FURTHER DEPICTED IN *EXHIBIT 'B'* OF THIS ORDINANCE; PROVIDING FOR SPECIAL CONDITIONS; PROVIDING FOR A PENALTY OF FINE NOT TO EXCEED THE SUM OF TWO THOUSAND DOLLARS (\$2,000.00) FOR EACH OFFENSE; PROVIDING FOR A SEVERABILITY CLAUSE; PROVIDING FOR A REPEALER CLAUSE; PROVIDING FOR AN EFFECTIVE DATE.

WHEREAS, the City has received a request from Anthony Loeffel of Kimley-Horn on behalf of James Melino of Rockwall 549/I-30 Partners, LP and Conveyor I30 Partners, LP for the approval of a *Zoning Change* from an Agricultural (AG) District and Light Industrial (LI) District to a Commercial (C) District for a 66.057-acre tract of land identified as Lot 1, Block B; Lot 1R, Block C; and Lot 1, Block D, Rockwall Commercial Addition, City of Rockwall, Rockwall County, Texas, zoned Agricultural (AG) District and Light Industrial (LI) District, situated within the IH-30 Overlay (IH-30 OV) District, generally located at the northwest corner of Stodghill Road and the IH-30 Frontage Road, and more fully described in *Exhibit 'A'* and depicted in *Exhibit 'B'* of this ordinance, which hereinafter shall be referred to as the *Subject Property* and incorporated by reference herein; and

WHEREAS, the Planning and Zoning Commission of the City of Rockwall and the governing body of the City of Rockwall in compliance with the laws of the State of Texas and the ordinances of the City of Rockwall have given the requisite notices by publication and otherwise, and have held public hearings and afforded a full and fair hearing to all property owners generally and to all persons interested in and situated in the affected area, and in the vicinity thereof, and the governing body in the exercise of its legislative discretion, has concluded that the Unified Development Code (UDC) [*Ordinance No. 20-02*] should be amended as follows:

NOW, THEREFORE, BE IT ORDAINED BY THE CITY COUNCIL OF THE CITY OF ROCKWALL, TEXAS:

SECTION 1. That the Unified Development Code (UDC) [*Ordinance No. 20-02*] of the City of Rockwall, Texas, as heretofore amended, be and the same are hereby amended by amending the zoning map of the City of Rockwall so as to change the zoning of the *Subject Property* from Agricultural (AG) District and Light Industrial (LI) District to a Commercial (C) District;

SECTION 2. That the *Subject Property* shall be used only in the manner and for the purposes provided for a Commercial (C) District as stipulated in Section 01.01, *Use of Land and Buildings*, of Article 04, *Permissible Uses* and Section 04.01, *General Commercial District Standards*;

Section 04.05, *Commercial (C) District*; Section 06.02, *General Overlay District Standards*, of Article 05, *District Development Standards*, of the Unified Development Code (UDC) [Ordinance No. 20-02] of the City of Rockwall as heretofore amended, as amended herein by granting of this zoning change, and as maybe amended in the future;

SECTION 3. That the official zoning map of the City be corrected to reflect the changes in the zoning described herein;

SECTION 4. Any person, firm, or corporation violating any of the provisions of this ordinance shall be deemed guilty of a misdemeanor and upon conviction shall be punished by a penalty of fine not to exceed the sum of *Two Thousand Dollars (\$2,000.00)* for each offence and each and every day such offense shall continue shall be deemed to constitute a separate offense;

SECTION 5. If any section, paragraph, or provision of this ordinance or the application of that section, paragraph, or provision to any person, firm, corporation or situation is for any reason judged invalid, the adjudication shall not affect any other section, paragraph, or provision of this ordinance or the application of any other section, paragraph or provision to any other person, firm, corporation or situation, nor shall adjudication affect any other section, paragraph, or provision of the Unified Development Code (UDC) of the City of Rockwall, Texas, and the City Council declares that it would have adopted the valid portions and applications of the ordinance without the invalid parts and to this end the provisions for this ordinance are declared to be severable; and

SECTION 6. That all ordinances of the City of Rockwall in conflict with the provisions of this ordinance be and the same are hereby repealed, and all other ordinances of the City of Rockwall not in conflict with the provisions of this ordinance shall remain in full force and effect;

SECTION 7. That this ordinance shall take effect immediately from and after its passage.


PASSED AND APPROVED BY THE CITY COUNCIL OF THE CITY OF ROCKWALL, TEXAS, THIS THE 2nd DAY OF OCTOBER, 2023.


Trace Johannessen, Mayor

ATTEST:


Kristy Teague, City Secretary

APPROVED AS TO FORM:


Frank J. Garza, City Attorney



1st Reading: September 18, 2023

2nd Reading: October 2, 2023

Exhibit 'A'
Legal Description

TRACT 1

BEING a tract of land situated in the E.M. Elliot Survey, Abstract No. 77 and John Lockhart Survey, Abstract No. 134, City of Rockwall, Rockwall County, Texas and being all of Lot 1R, Block C of Rockwall Commercial, an addition to the City of Rockwall, Texas, according to the Plat thereof recorded in Instrument No. 2021000008470 of the Plat Records of Rockwall County, Texas.

TRACT 2

BEING a tract of land situated in the E.M. Elliott Survey, Abstract No. 77 and the John Lockhart Survey, Abstract No. 134, City of Rockwall, Rockwall County, Texas and being a portion of Lot 1, Block B of Rockwall Commercial, an addition to the City of Rockwall, Texas according to the plat thereof recorded in Instrument Number 2021000008470, Plat Records of Rockwall County, Texas, and being a portion of Lot 1, Block D of Rockwall Commercial Park an addition to the City of Rockwall, Texas, according to the plat thereof recorded in Cabinet B, Slide 206, Plat Records of Rockwall County, Texas, same being a portion of a called 8.40 gross acre tract of land, described in a Special Warranty Deed to Conveyor/I-30 Partners LP, as recorded in Volume 7077, Page 201, Real Property Records of Rockwall County, Texas, and being more particularly described by the metes and bounds as follows:

BEGINNING at a 5/8" iron rod with a cap stamped "TXDOT" found for the southwest corner of said Lot 1, Block D and the northeast corner of the intersection of northerly right-of-way line of Interstate Highway 30 (a variable width right-of-way) with the easterly right-of-way line of Conveyors Street (a 60-foot right-of-way), same being at the beginning of a non-tangent curve to the right with a radius of 397.84 feet, a central angle of 13°52'57", and a chord bearing and distance of North 10°51'16" West, 96.16 feet;

THENCE in a northerly direction, along the common line of said Lot 1, Block D and the easterly right-of-way line of said Conveyors Street, and with said non-tangent curve to the right, an arc distance of 96.40 feet to a 5/8" iron rod with a red plastic cap stamped "KHA" set for corner;

THENCE North 03°13'23" West, continuing along the common line of said Lot 1, Block D and the easterly right-of-way line of said Conveyors Street, passing at a distance of 228.03 feet a 5/8" iron rod with a red plastic cap stamped "KHA" found for the northernmost southwest corner of said Lot 1, Block B, continuing along the common line of said Lot 1, Block B and the easterly right-of-way line of said Conveyors Street a total distance of 706.26 feet to a 5/8" iron rod with a red plastic cap stamped "KHA" found at the beginning of a tangent curve to the right with a radius of 1,170.00 feet, a central angle of 15°08'16", and a chord bearing and distance of North 04°20'45" East, 308.22 feet;

THENCE in a northerly direction, along the common line of said Lot 1, Block B and the easterly right-of-way line of said Conveyors Street the following courses and distances:

In a northerly direction, with said tangent curve to the right, an arc distance of 309.12 feet to the beginning of a reverse curve to the left with a radius of 530.00 feet, a central angle of 13°38'17", and a chord bearing and distance of North 05°05'50" East, 125.86 feet, from which a 5/8" iron rod with plastic cap stamped "KHA" found bears South 57°02'14" East, a distance of 0.35 feet;

In a northerly direction, with said reverse curve to the left, an arc distance of 126.15 feet to a 5/8" iron rod with a red plastic cap stamped "KHA" found for corner;

North 01°43'20" West, a distance of 9.59 feet to a 5/8" iron rod with plastic cap stamped "KHA" found for the most southerly northwest corner of said Lot 1, Block B same being the southernmost end of a right-of-way corner clip at the intersection of the east right-of-way line of said Conveyors Street and the south right-of-way line of Justin Road (a 85' right-of-way), recorded in 2021000008470, Plat Records of Rockwall County, Texas;

THENCE North 43°16'40" East, along said right-of-way corner clip, a distance of 42.43 feet to a 5/8" iron rod with plastic cap stamped "KHA" found for the northernmost end of said right-of-way clip same being the

Exhibit 'A'
Legal Description

most northerly northwest corner of said Lot 1, Block B;

THENCE North 88°16'40" East, along the common line of the southerly right-of-way line of said Justin Road and the north line of said Lot 1, Block B, a distance of 261.47 feet to a point for corner on the easterly line of said 8.40 gross acre tract and the westerly line of a called 80.79-acre tract of land, described in a Special Warranty Deed to Rockwall 549/I-30 Partners, L.P., recorded in Volume 4924, Page 273, Real Property Records of Rockwall County, Texas;

THENCE South 01°12'38" East, departing the common line of the southerly right-of-way line of said Justin Road and the north line of said Lot 1, Block B, along the easterly line of said 8.40 gross acre tract and the westerly line of said 80.79-acre tract and crossing said Lot 1, Block B, a distance of 944.82 feet to a 1/2-inch iron rod found for the easterly, southeast corner of said 8.40 gross acre tract and the northeast corner of a called 1.00 acre tract of land, described in a Special Warranty Deed to Rockwall 549/I-30 Partners, L.P., recorded in Volume 5319, Page 243, Real Property Records of Rockwall County, Texas, same also being an ell corner of said Lot 1, Block B;

THENCE South 87°29'50" West, along the southerly line of said 8.40 gross acre tract, the southerly line of said Lot 1, Block B, and the northerly line of said called 1.00-acre tract, a distance of 163.20 feet to a 1/2-inch iron rod found for the northwest corner of said 1.00-acre tract and an ell corner of said 8.40 gross acre tract;

THENCE South 01°17'14" East, departing the southerly line of said Lot 1, Block B, along an easterly line of said 8.40 gross acre tract and the westerly line of said 1.00-acre tract and crossing aforesaid Lot 1, Block D, a distance of 288.54 feet to a 1/2-inch iron rod with a plastic cap, stamped "RPLS 5034" found for the southwest corner of said 1.00-acre tract, the southerly and the southeast corner of said 8.40 gross acre tract, same being on the southerly line of aforesaid Lot 1, Block D and the northerly right-of-way line of aforesaid Interstate Highway 30;

THENCE South 72°46'08" West, along the southerly line of said 8.40 gross acre tract, the southerly line of said Lot 1, Block D and along the northerly right of way line of said Interstate Highway 30, a distance of 136.40 feet to the **POINT OF BEGINNING** and containing 349,085 square feet or 8.014 acres of land, more or less.

TRACT 3

BEING a tract of land situated in the E.M. Elliott Survey, Abstract No. 77 and the John Lockhart Survey, Abstract No. 134, City of Rockwall, Rockwall County, Texas and being a portion of Lot 1, Block B of Rockwall Commercial, an addition to the City of Rockwall, Texas according to the plat thereof recorded in Instrument Number 2021000008470, Plat Records of Rockwall County, Texas, and a portion of Lot 1, Block D of Rockwall Commercial Park an addition to the City of Rockwall, Texas, according to the plat thereof recorded in Cabinet B, Slide 206, Plat Records of Rockwall County, Texas, same being a portion of a called 80.79-acre tract of land, described in a Special Warranty Deed to Rockwall 549/I-30 Partners, L.P., recorded in Volume 4924, Page 273, and all of a called 1.00-acre tract of land, described in a Special Warranty Deed to Rockwall 549/I-30 Partners, L.P., recorded in Volume 5319, Page 243, both of the Real Property Records of Rockwall County, Texas, and being more particularly described by the metes and bounds as follows:

BEGINNING at a 5/8" iron rod with a red plastic cap stamped "KHA" found for the most southerly southeast corner of said Lot 1, Block B and in the northerly right-of-way line of Interstate Highway 30 (a variable width right-of-way);

THENCE along the common line of said Lot 1, Block B and the northerly right-of-way line of said Interstate Highway 30, the following courses and distances:

South 72°46'18" West, a distance of 384.46 feet to a 5/8" iron rod with a red plastic cap stamped "KHA" set for corner;

Exhibit 'A'
Legal Description

South 64°14'27" West, a distance of 202.24 feet to a 5/8" iron rod with a red plastic cap stamped "KHA" set for corner;

THENCE South 72°46'08" West, continuing along said common line and the south line of said Lot 1, Block D, and passing at a distance of 1507.74 feet a 5/8" iron rod with a red plastic cap stamped "KHA" found for the southeast corner of said Lot 1, Block D, continuing along said line a total distance of 1,677.69 feet to a 1/2-inch iron rod found for the southwest corner of aforesaid 1.00-acre tract, same being the southerly, southeast corner of a called 8.40 gross acre tract of land, described in a Special Warranty Deed to Conveyor/I-30 Partners LP, as recorded in Volume 7077, Page 201, Real Property Records of Rockwall County, Texas;

THENCE North 01°17'14" West, departing the northerly right-of-way line of said Interstate Highway 30 and the southerly line of said Lot 1, Block D, along an easterly line of said 8.40 gross acre tract and the westerly line of said 1.00-acre tract and crossing said Lot 1, Block D, a distance of 288.54 feet to a 1/2-inch iron rod found for the northwest corner of said 1.00-acre tract and an ell corner of said 8.40 gross acre tract, same also being on a southerly line of aforesaid Lot 1, Block B;

THENCE North 87°29'50" East, along the southerly line of said 8.40 gross acre tract, the southerly line of said Lot 1, Block B, and the northerly line of said called 1.00-acre tract, a distance of 163.20 feet to a 1/2-inch iron rod found for the northeast corner of said 1.00-acre tract and the easterly, southeast corner of said 8.40 gross acre tract and an ell corner of said Lot 1, Block B, same being on the westerly line of aforesaid 80.79-acre tract;

THENCE North 01°12'38" West, departing the southerly line of said Lot 1, Block B, along the easterly line of said 8.40 gross acre tract and the westerly line of said 80.79-acre tract and crossing said Lot 1, Block B, a distance of 944.82 feet to a point for on the corner on the south right-of-way line of Justin Road (a 85' right-of-way), recorded in 2021000008470, Plat Records of Rockwall County, Texas and the north line of said Lot 1, Block B;

THENCE along the common line of the southerly right-of-way line of said Justin Road and the north line of said Lot 1, Block B, the following courses and distance:

North 88°16'40" East, a distance of 331.59 feet to a 5/8" iron rod with a red plastic cap stamped "KHA" found at the beginning of a tangent curve to the left with a radius of 1,592.50 feet, a central angle of 17°40'38", and a chord bearing and distance of North 79°26'21" East, 489.38 feet;

In an easterly direction, with said tangent curve to the left, an arc distance of 491.33 feet to a 5/8" iron rod with a red plastic cap stamped "KHA" found at the beginning of a reverse curve to the right with a radius of 3,979.40 feet, a central angle of 18°16'32", and a chord bearing and distance of North 79°44'18" East, 1,263.93 feet;

In an easterly direction, with said reverse curve to the right, an arc distance of 1,269.31 feet to a 5/8" iron rod with a red plastic cap stamped "KHA" found for corner;

North 88°52'34" East, a distance of 49.83 feet to a 5/8" iron rod with a red plastic cap stamped "KHA" found for the most northerly northeast corner of said Lot 1, Block B same being the northernmost end of a right-of-way corner clip at the intersection of the south right-of-way line of said Justin Road and the west right-of-way line of F.M. Highway 3549 (a variable width right-of-way);

THENCE South 46°07'44" East, along said right-of-way corner clip, a distance of 42.43 feet to a 5/8" iron rod with a red plastic cap stamped "KHA" found for the southernmost corner of said corner clip same being the most southerly northeast corner of said Lot 1, Block B;

THENCE along the westerly right-of-way line of said F.M. Highway 3549 and the east line of said Lot 1,

Exhibit 'A'
Legal Description

Block B the following courses and distances:

South 01°08'02" East, a distance of 165.78 feet to a 5/8" iron rod found for corner;

South 01°26'27" West, a distance of 113.61 feet to a 5/8" iron rod found for corner;

South 58°12'55" West, a distance of 98.69 feet to a 5/8" iron rod with a red plastic cap stamped "KHA" found for corner;

South 01°07'09" East, a distance of 441.34 feet to a 5/8" iron rod with a red plastic cap stamped "KHA" set for the northernmost southeast corner of said Lot 1, Block B, from which a 5/8" iron rod found (disturbed) bears South 30°38'33" East, a distance of 1.35 feet;

South 35°33'35" West, a distance of 80.25 feet to the **POINT OF BEGINNING** and containing 2,175,068 square feet or 49.933 acres of land, more or less.



DATE: October 13, 2023

TO: Anthony Loeffel
Kimley-Horn
400 N. Oklahoma Drive, Suite 105
Celina, Texas 75009

CC: James Melino
Rockwall 549/I-30 Partners, LP
8750 Central Expressway, Suite 1735
Dallas, Texas 75231

FROM: Ryan Miller, AICP
City of Rockwall Planning and Zoning Department
385 S. Goliad Street
Rockwall, TX 75087

SUBJECT: Z2023-021; *Zoning Change from SF-10 to SF-7 at 405 N. Alamo Road*

Mr. Melino:

This letter serves to notify you that the above referenced zoning case that you submitted for consideration by the City of Rockwall was approved by the City Council on October 2, 2023. The following is a record of all recommendations, voting records and conditions of approval:

Staff Recommendations

Any construction resulting from the approval of this Zoning Change shall conform to the requirements set forth by the Unified Development Code (UDC), the International Building Code (IBC), the Rockwall Municipal Code of Ordinances, city adopted engineering and fire codes and with all other applicable regulatory requirements administered and/or enforced by the state and federal government.

Planning and Zoning Commission

On September 12, 2023, the Planning and Zoning Commission approved a motion to recommend approval of the Zoning Change by a vote of 6-0, with Commissioner Womble absent.

City Council

On September 18, 2023, the City Council approved a motion to approve the Zoning Change by a vote of 7-0.

On October 2, 2023, the City Council approved Zoning Change by a vote of 7-0.

Included with this letter is a copy of *Ordinance No. 23-56*, which is the regulating ordinance adopted with the City Council's approval of this case. Should you have any questions or concerns regarding your zoning case, please feel free to contact me a (972) 772-6438.

Sincerely,

Ryan Miller, AICP
Director of Planning and Zoning
City of Rockwall, Texas