

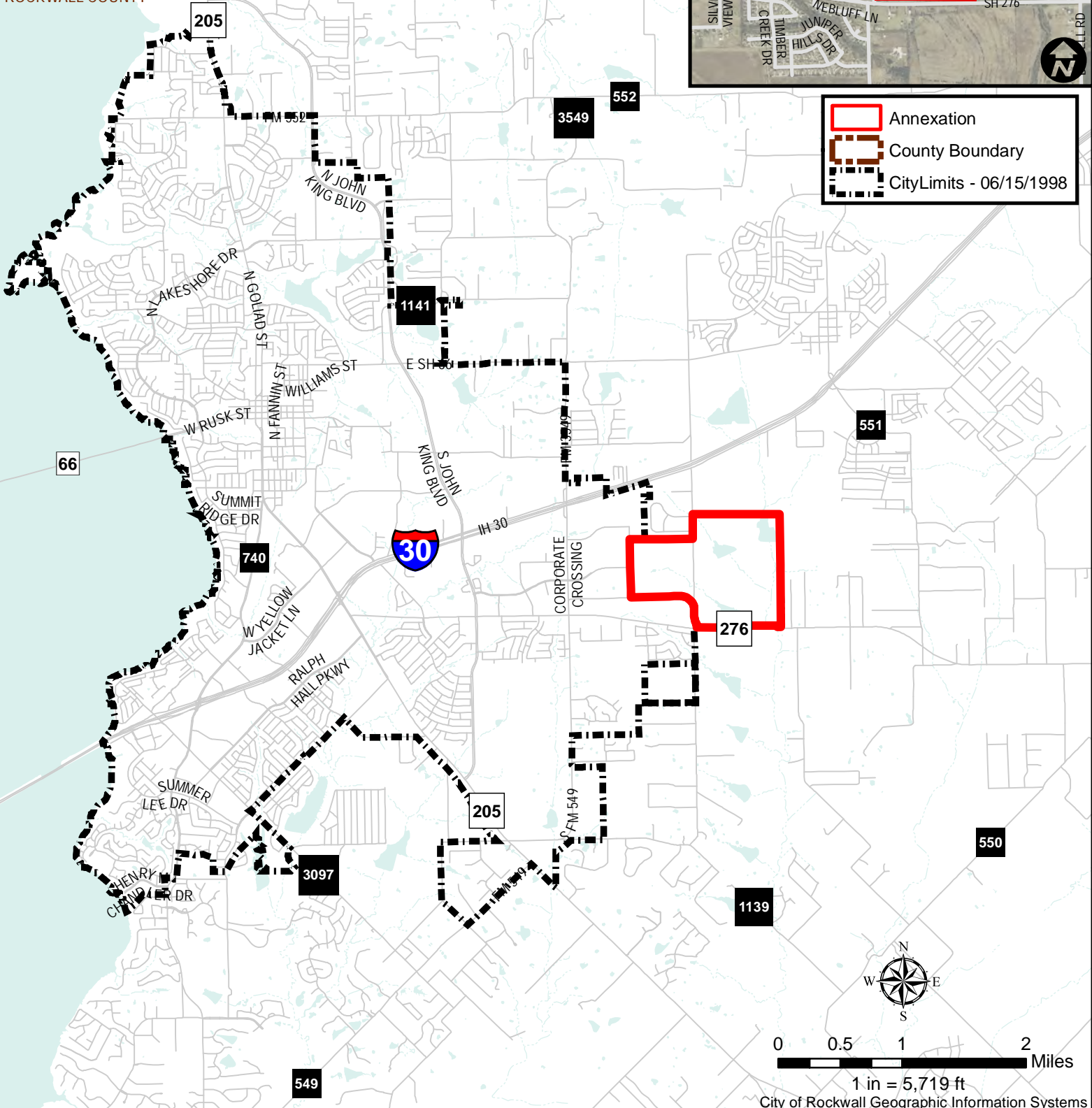
# City Annexations

Ordinance Number: 98-20, T10  
 Date: 6/15/1998  
 Location: SPRINGER RD & SH276

COLLIN COUNTY  
 ROCKWALL COUNTY



- Annexation
- County Boundary
- CityLimits - 06/15/1998

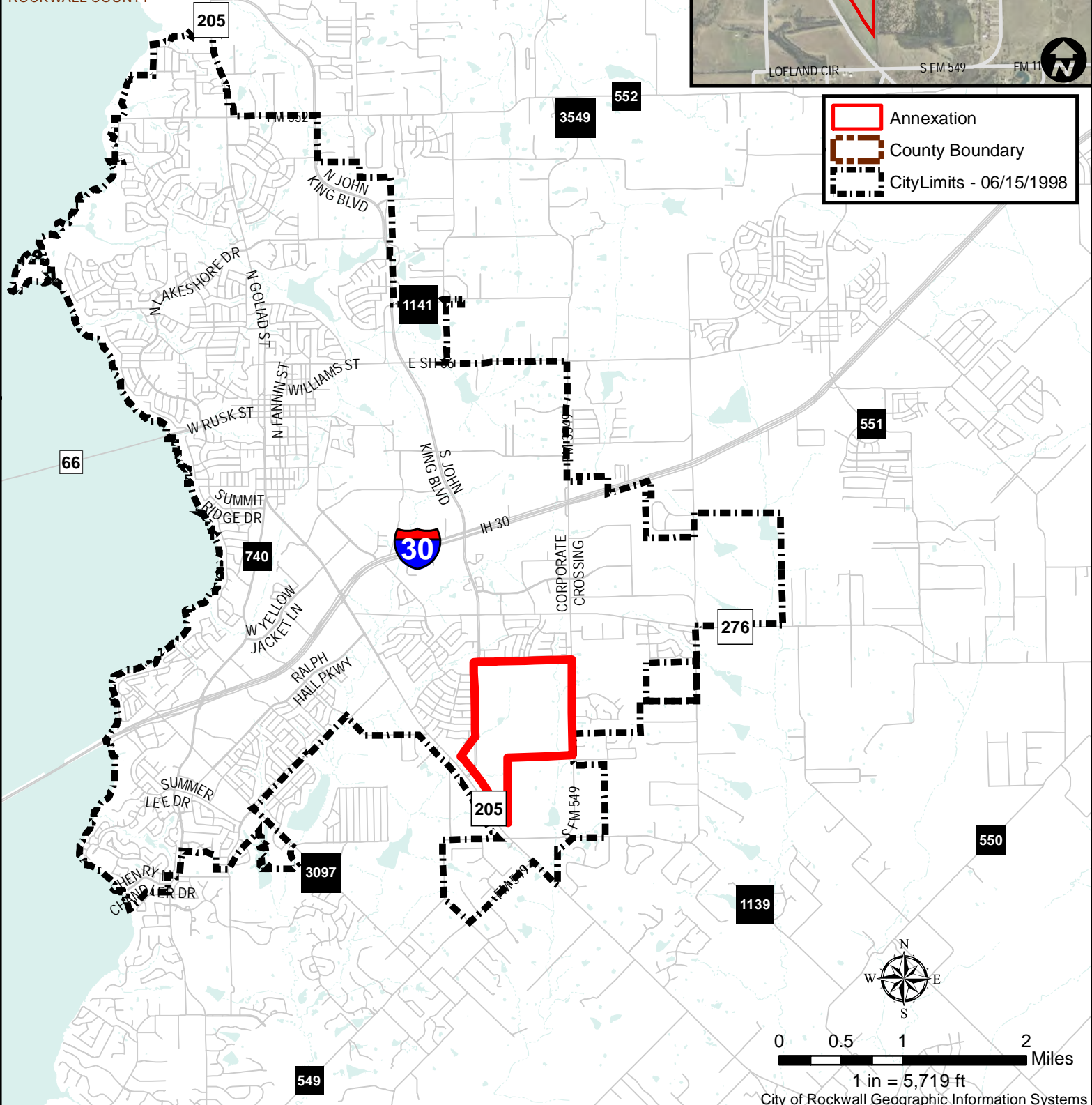


# City Annexations

Ordinance Number: 98-20, T11  
 Date: 6/15/1998  
 Location: N OF SH205 & FM549



COLLIN COUNTY  
 ROCKWALL COUNTY



- Annexation
- County Boundary
- City Limits - 06/15/1998



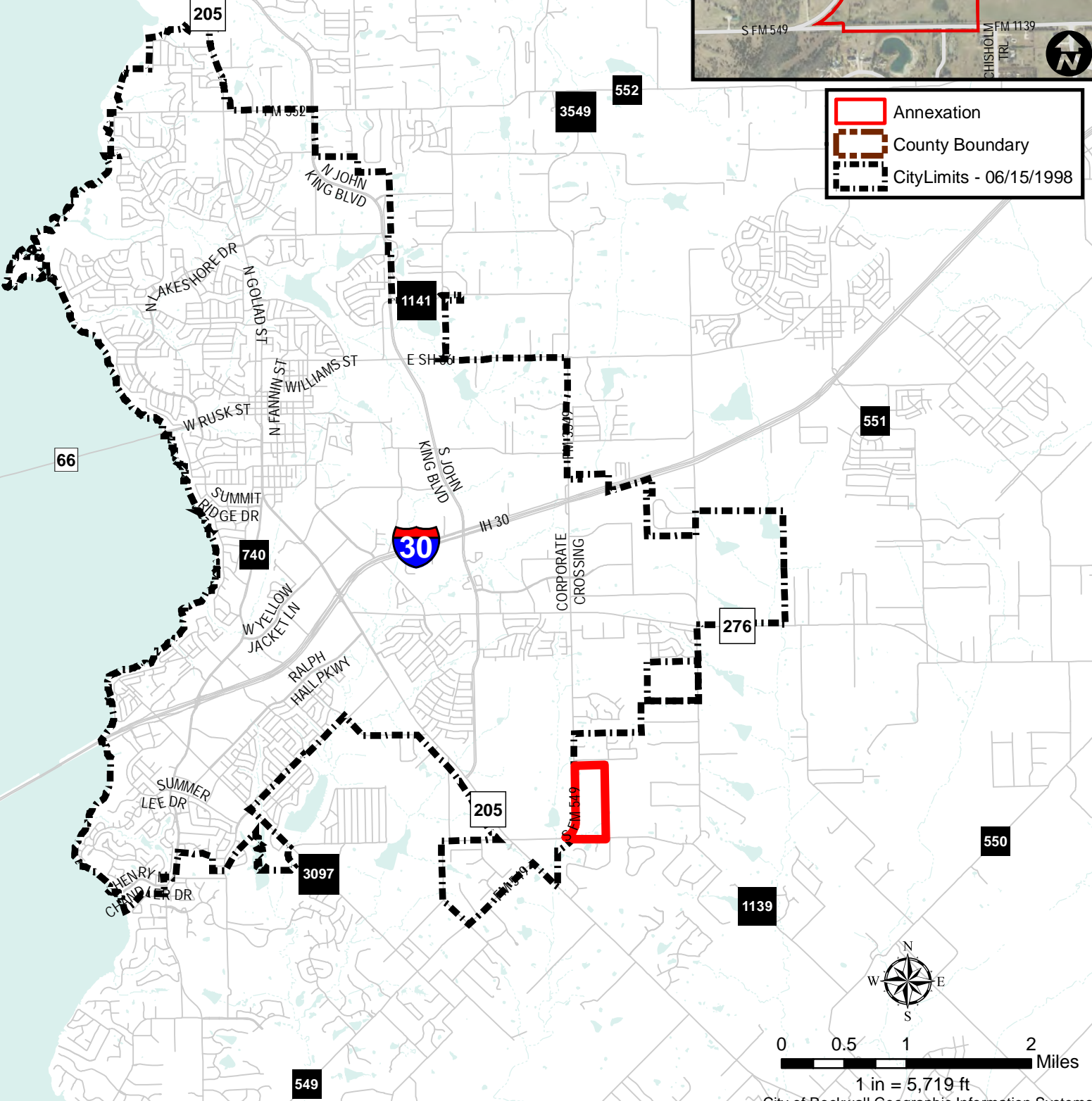
1 in = 5,719 ft

# City Annexations

Ordinance Number: 98-20, T12  
Date: 6/15/1998  
Location: FM549 & FM1139



COLLIN COUNTY  
ROCKWALL COUNTY



- Annexation
- County Boundary
- CityLimits - 06/15/1998



1 in = 5,719 ft