
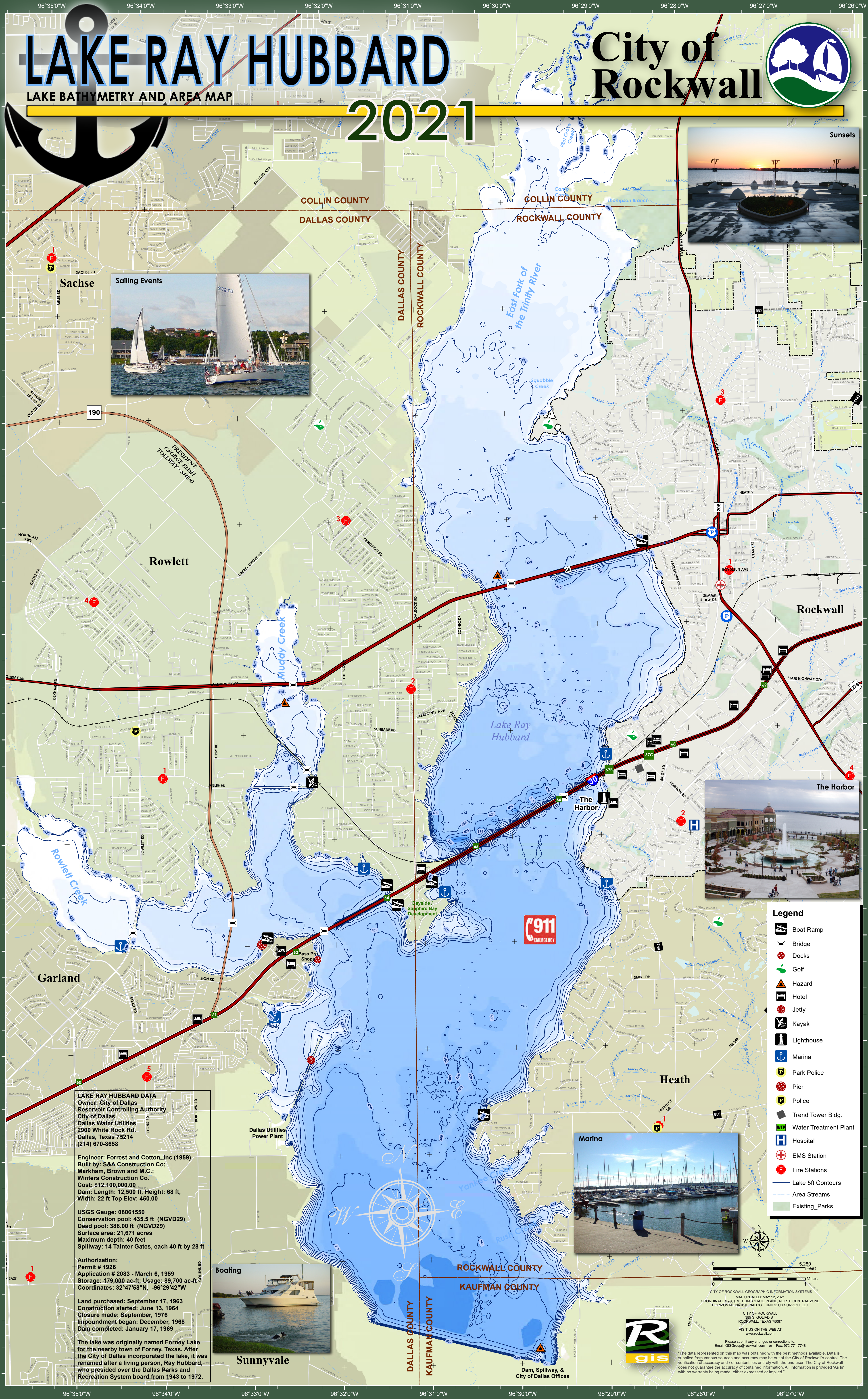


LAKE RAY HUBBARD

LAKE BATHYMETRY AND AREA MAP

2021

City of Rockwall



LAKE RAY HUBBARD DATA
 Owner: City of Dallas
 Reservoir Controlling Authority
 City of Dallas
 Dallas Water Utilities
 2900 White Rock Rd.
 Dallas, Texas 75214
 (214) 670-8658

Engineer: Forrest and Cotton, Inc (1959)
 Built by: S&A Construction Co;
 Markham, Brown and M.C.;
 Winters Construction Co.
 Cost: \$12,100,000.00
 Dam: Length: 12,500 ft. Height: 68 ft.
 Width: 22 ft Top Elev: 450.00

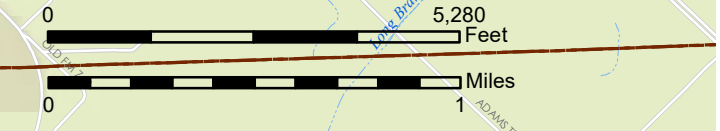

USGS Gauge: 08061550
 Conservation pool: 435.5 ft (NGVD29)
 Dead pool: 388.00 ft (NGVD29)
 Surface area: 21,671 acres
 Maximum depth: 40 feet
 Spillway: 14 Tainter Gates, each 40 ft by 28 ft

Authorization:
 Permit # 1926
 Application # 2083 - March 6, 1959
 Storage: 479,000 ac-ft; Usage: 89,700 ac-ft
 Coordinates: 32°47'58" N, -96°29'42" W

Land purchased: September 17, 1963
 Construction started: June 13, 1964
 Closure made: September, 1976
 Impoundment began: December, 1968
 Dam completed: January 17, 1969

The lake was originally named Forney Lake for the nearby town of Forney, Texas. After the City of Dallas incorporated the lake, it was renamed after a living person, Ray Hubbard, who presided over the Dallas Parks and Recreation System board from 1943 to 1972.

- Legend**
- Boat Ramp
 - Bridge
 - Docks
 - Golf
 - Hazard
 - Hotel
 - Jetty
 - Kayak
 - Lighthouse
 - Marina
 - Park Police
 - Pier
 - Police
 - Trend Tower Bldg.
 - Water Treatment Plant
 - Hospital
 - EMS Station
 - Fire Stations
 - Lake 5ft Contours
 - Area Streams
 - Existing Parks



CITY OF ROCKWALL GEOGRAPHIC INFORMATION SYSTEMS
 MAP UPDATED: MAY 12, 2021
 COORDINATE SYSTEM: TEXAS STATE PLANE, NORTH CENTRAL ZONE
 HORIZONTAL DATUM: NAD 83 UNITS: US SURVEY FEET

CITY OF ROCKWALL
 505 S. GOLIAD ST.
 ROCKWALL, TEXAS 75087
 VISIT US ON THE WEB AT
www.rockwall.com

Please submit any changes or corrections to:
 Email: GIS@rockwall.com or Fax: 972-771-7748

The data represented on this map was obtained with the best methods available. Data is supplied from various sources and accuracy may be out of the City of Rockwall's control. The City of Rockwall does not guarantee the accuracy of contained information. All information is provided "As is" with no warranty being made, either expressed or implied."



Dam, Spillway, & City of Dallas Offices