

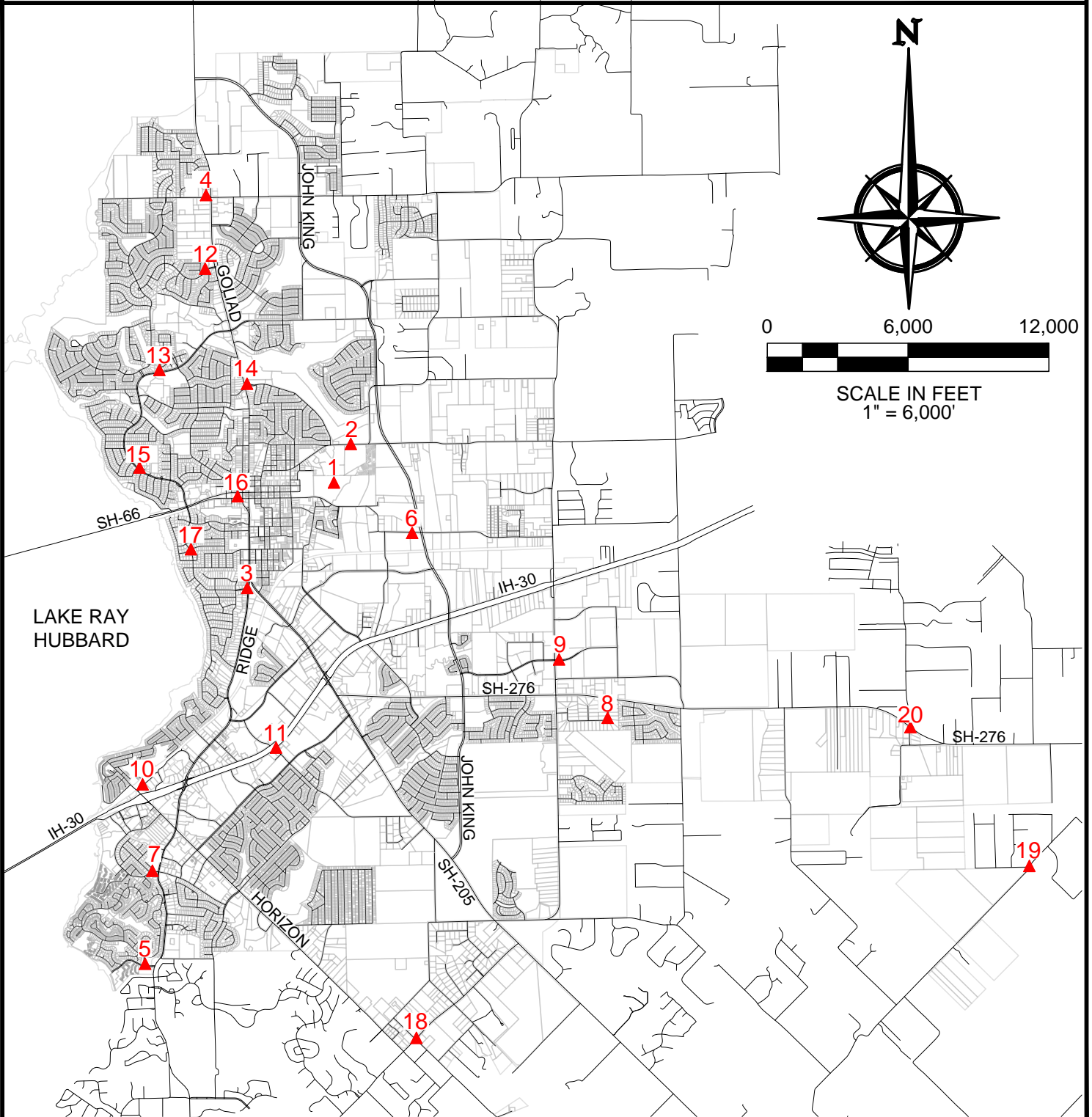


CITY OF ROCKWALL CONTROL MONUMENT NETWORK MAP

Established by:



Maddox Surveying and Mapping Inc.
September 2017






CITY OF ROCKWALL GEODETIC CONTROL MONUMENT



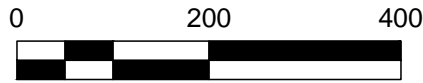
SCALE IN FEET
1" = 200'




| DATE RECORDED | STATION NO. | STATION DESCRIPTION | |
|--|--------------|---|--------------------|
| 09-07-2017 | COR-1 | ALUMINUM DISK STAMPED "CITY OF ROCKWALL SURVEY MONUMENT" IN HARRY MYERS PARK NORTHEAST OF THE WESTERLY BASEBALL FIELD (FIELD #1) RIGHT FIELD FENCE. | |
| NORTH AMERICAN DATUM - 1983 (2011) TEXAS NORTH CENTRAL ZONE (4202) | | | |
| LATITUDE | | N 32° 55' 54.54635" | |
| LONGITUDE | | W 96° 26' 54.51216" | |
| NORTHING (Y) | | 2142165.399 (meters) | 7028087.646 (feet) |
| EASTING (X) | | 791832.660 (meters) | 2597870.985 (feet) |
| CONVERGENCE ANGLE | | 01° 07' 08.00382" | |
| GRID SCALE FACTOR | | 0.99987480 | |
| COMBINED SCALE FACTOR | | 0.99985376 | |
| ELEVATION (NAVD88-GEOID12B) | | 159.494 (meters) | 523.27 (feet) |



CITY OF ROCKWALL GEODETIC CONTROL MONUMENT



SCALE IN FEET
1" = 200'



| DATE RECORDED | STATION NO. | STATION DESCRIPTION | |
|--|--------------|--|--------------------|
| 09-07-2017 | COR-2 | ALUMINUM DISK STAMPED "CITY OF ROCKWALL SURVEY MONUMENT" +866' EAST OF INTERSECTION OF WILLIAMS ST. AND CARUTH LN., ±50' SOUTH OF CL OF WILLIAMS ST. | |
| NORTH AMERICAN DATUM - 1983 (2011) TEXAS NORTH CENTRAL ZONE (4202) | | | |
| LATITUDE | | N 32° 56' 10.66704" | |
| LONGITUDE | | W 96° 26' 45.70793" | |
| NORTHING (Y) | | 2142666.332 (meters) | 7029731.124 (feet) |
| EASTING (X) | | 792051.607 (meters) | 2598589.314 (feet) |
| CONVERGENCE ANGLE | | 01° 07' 12.80557" | |
| GRID SCALE FACTOR | | 0.99987464 | |
| COMBINED SCALE FACTOR | | 0.99985332 | |
| ELEVATION (NAVD88-GEOID12B) | | 161.271 (meters) | 529.10 (feet) |



CITY OF ROCKWALL

GEODETIC CONTROL MONUMENT



SCALE IN FEET
1" = 200'




| DATE RECORDED | STATION NO. | STATION DESCRIPTION | |
|--|--------------|--|--------------------|
| 09-07-2017 | COR-3 | ALUMINUM DISK STAMPED "CITY OF ROCKWALL SURVEY MONUMENT" ON GRASS MEDIAN IN THE CL OF SUMMIT RIDGE DRIVE <u>+2'</u> WEST OF MEDIAN NOSE <u>+55'</u> WEST OF CL FM 740. | |
| NORTH AMERICAN DATUM - 1983 (2011) TEXAS NORTH CENTRAL ZONE (4202) | | | |
| LATITUDE | | N 32° 55' 10.79760" | |
| LONGITUDE | | W 96° 27' 38.88720" | |
| NORTHING (Y) | | 2140795.638 (meters) | 7023593.689 (feet) |
| EASTING (X) | | 790706.352 (meters) | 2594175.756 (feet) |
| CONVERGENCE ANGLE | | 01° 06' 43.80192" | |
| GRID SCALE FACTOR | | 0.99987526 | |
| COMBINED SCALE FACTOR | | 0.99985158 | |
| ELEVATION (NAVD88-GEOID12B) | | 176.298 (meters) | 578.40 (feet) |



CITY OF ROCKWALL GEODETIC CONTROL MONUMENT



SCALE IN FEET
1" = 200'




| DATE RECORDED | STATION NO. | STATION DESCRIPTION | |
|--|--------------|---|--------------------|
| 08-20-2017 | COR-4 | ALUMINUM DISK STAMPED "CITY OF ROCKWALL SURVEY MONUMENT" ON NORTH SIDE OF DALTON RD. +210' WEST OF INTERSECTION OF SH 205 AND DALTON RD., +10' NORTH OF NORTH CURB LINE | |
| NORTH AMERICAN DATUM - 1983 (2011) TEXAS NORTH CENTRAL ZONE (4202) | | | |
| LATITUDE | | N 32° 57' 56.78237" | |
| LONGITUDE | | W 96° 27' 55.64750" | |
| NORTHING (Y) | | 2145899.007 (meters) | 7040336.992 (feet) |
| EASTING (X) | | 790171.999 (meters) | 2592422.633 (feet) |
| CONVERGENCE ANGLE | | 01° 06' 34.66094" | |
| GRID SCALE FACTOR | | 0.99987374 | |
| COMBINED SCALE FACTOR | | 0.99985182 | |
| ELEVATION (NAVD88-GEOID12B) | | 165.100 (meters) | 541.67 (feet) |



CITY OF ROCKWALL GEODETIC CONTROL MONUMENT



SCALE IN FEET
1" = 200'



| DATE RECORDED | STATION NO. | STATION DESCRIPTION | |
|--|--------------|--|--------------------|
| 08-20-2017 | COR-5 | ALUMINUM DISK STAMPED "CITY OF ROCKWALL SURVEY MONUMENT" AT THE INTERSECTION EAST LINE OF COMMODORE PLAZA & NORTH LINE OF HENRY CHANDLER DR. AT CENTER OF CURB RETURN <u>±</u> 1' BEHIND CURB. | |
| NORTH AMERICAN DATUM - 1983 (2011) TEXAS NORTH CENTRAL ZONE (4202) | | | |
| LATITUDE | | N 32° 52' 33.23417" | |
| LONGITUDE | | W 96° 28' 33.53668" | |
| NORTHING (Y) | | 2135915.740 (meters) | 7007583.557 (feet) |
| EASTING (X) | | 789380.353 (meters) | 2589825.375 (feet) |
| CONVERGENCE ANGLE | | 01° 06' 13.99640" | |
| GRID SCALE FACTOR | | 0.99987730 | |
| COMBINED SCALE FACTOR | | 0.99985448 | |
| ELEVATION (NAVD88-GEOID12B) | | 170.866 (meters) | 560.58 (feet) |




CITY OF ROCKWALL

GEODETIC CONTROL MONUMENT



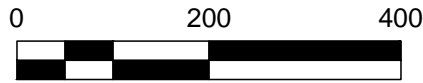
SCALE IN FEET
1" = 200'




| DATE RECORDED | STATION NO. | STATION DESCRIPTION | |
|--|--------------|---|--------------------|
| 09-07-2017 | COR-6 | ALUMINUM DISK STAMPED "CITY OF ROCKWALL SURVEY MONUMENT" IN GRASS MEDIAN + 387' WEST OF INTERSECTION OF JOHN KING BLVD. AND AIRPORT RD. + 100' SOUTH OF AIRPORT RD. CL. | |
| NORTH AMERICAN DATUM - 1983 (2011) TEXAS NORTH CENTRAL ZONE (4202) | | | |
| LATITUDE | | N 32° 55' 32.67912" | |
| LONGITUDE | | W 96° 26' 15.90378" | |
| NORTHING (Y) | | 2141511.596 (meters) | 7025942.628 (feet) |
| EASTING (X) | | 792848.578 (meters) | 2601204.043 (feet) |
| CONVERGENCE ANGLE | | 01° 07' 29.0602" | |
| GRID SCALE FACTOR | | 0.99987502 | |
| COMBINED SCALE FACTOR | | 0.99985228 | |
| ELEVATION (NAVD88-GEOID12B) | | 170.266 (meters) | 558.61 (feet) |



CITY OF ROCKWALL GEODETIC CONTROL MONUMENT



SCALE IN FEET
1" = 200'




| DATE RECORDED | STATION NO. | STATION DESCRIPTION | |
|--|--------------|--|--------------------|
| 08-20-2017 | COR-7 | ALUMINUM DISK STAMPED "CITY OF ROCKWALL SURVEY MONUMENT" ON SOUTH SIDE OF SUMMER LEE DRIVE + 275 WEST OF INTERSECTION OF SUMMER LEE DR. AND RIDGE RD. + 1' SOUTH OF CURB LINE. | |
| NORTH AMERICAN DATUM - 1983 (2011) TEXAS NORTH CENTRAL ZONE (4202) | | | |
| LATITUDE | | N 32° 53' 12.36048" | |
| LONGITUDE | | W 96° 28' 29.00953" | |
| NORTHING (Y) | | 2137122.969 (meters) | 7011544.274 (feet) |
| EASTING (X) | | 789474.770 (meters) | 2590135.141 (feet) |
| CONVERGENCE ANGLE | | 01° 06' 16.46546" | |
| GRID SCALE FACTOR | | 0.99987674 | |
| COMBINED SCALE FACTOR | | 0.99985359 | |
| ELEVATION (NAVD88-GEOID12B) | | 172.980 (meters) | 567.52 (feet) |



CITY OF ROCKWALL GEODETIC CONTROL MONUMENT



SCALE IN FEET
1" = 200'



| DATE RECORDED | STATION NO. | STATION DESCRIPTION | |
|--|----------------------|---|--|
| 09-07-2017 | COR-8 | ALUMINUM DISK STAMPED "CITY OF ROCKWALL SURVEY MONUMENT" AT THE NORTHERLY INTERSECTION OF SILVER VIEW LN. AND DIAMOND WAY DR. \pm 1' NORTH OF CURB LINE IN CENTER OF CURVE. | |
| NORTH AMERICAN DATUM - 1983 (2011) TEXAS NORTH CENTRAL ZONE (4202) | | | |
| LATITUDE | N 32° 54' 13.09572" | | |
| LONGITUDE | W 96° 24' 40.02826" | | |
| NORTHING (Y) | 2139109.915 (meters) | 7018063.113 (feet) | |
| EASTING (X) | 795387.457 (meters) | 2609533.682 (feet) | |
| CONVERGENCE ANGLE | 01° 08' 21.35058" | | |
| GRID SCALE FACTOR | 0.99987594 | | |
| COMBINED SCALE FACTOR | 0.99985120 | | |
| ELEVATION (NAVD88-GEOID12B) | 183.027 (meters) | 600.48 (feet) | |



CITY OF ROCKWALL GEODETIC CONTROL MONUMENT



SCALE IN FEET
1" = 200'

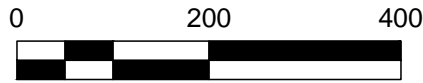


| DATE RECORDED | STATION NO. | STATION DESCRIPTION | |
|--|--------------|---|--------------------|
| 09-07-2017 | COR-9 | BRASS DISK STAMPED "CITY OF ROCKWALL SURVEY MONUMENT" ON THE SOUTH SIDE OF DISCOVERY BLVD. AT THE SOUTHEAST CORNER OF A CURB INLET, ±180' EAST INTERSECTION OF DISCOVERY/CORPORATE. | |
| NORTH AMERICAN DATUM - 1983 (2011) TEXAS NORTH CENTRAL ZONE (4202) | | | |
| LATITUDE | | N 32° 54' 38.10730" | |
| LONGITUDE | | W 96° 25' 03.72439" | |
| NORTHING (Y) | | 2139867.960 (meters) | 7020550.132 (feet) |
| EASTING (X) | | 794756.584 (meters) | 2607463.893 (feet) |
| CONVERGENCE ANGLE | | 01° 08' 08.42683" | |
| GRID SCALE FACTOR | | 0.99987564 | |
| COMBINED SCALE FACTOR | | 0.99985113 | |
| ELEVATION (NAVD88-GEOID12B) | | 181.548 (meters) | 595.63 (feet) |




CITY OF ROCKWALL

GEODETIC CONTROL MONUMENT



SCALE IN FEET
1" = 200'

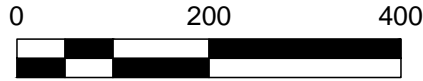


| DATE RECORDED | STATION NO. | STATION DESCRIPTION | |
|--|---------------|---|--------------------|
| 09-07-2017 | COR-10 | BRASS DISK STAMPED "CITY OF ROCKWALL SURVEY MONUMENT" ON THE SOUTHEAST SIDE OF LAGUNA DR. AT THE SOUTHEAST CORNER OF A CURB INLET, +325' NORTH EAST INTERSECTION OF VILLAGE/LAGUNA. | |
| NORTH AMERICAN DATUM - 1983 (2011) TEXAS NORTH CENTRAL ZONE (4202) | | | |
| LATITUDE | | N 32° 53' 48.91571" | |
| LONGITUDE | | W 96° 28' 33.05950" | |
| NORTHING (Y) | | 2138246.722(meters) | 7015231.120 (feet) |
| EASTING (X) | | 789347.840 (meters) | 2589718.705(feet) |
| CONVERGENCE ANGLE | | 01° 06' 14.25665" | |
| GRID SCALE FACTOR | | 0.99987625 | |
| COMBINED SCALE FACTOR | | 0.99985529 | |
| ELEVATION (NAVD88-GEOID12B) | | 158.987 (meters) | 521.61 (feet) |




CITY OF ROCKWALL

GEODETIC CONTROL MONUMENT



SCALE IN FEET
1" = 200'



| DATE RECORDED | STATION NO. | STATION DESCRIPTION | |
|--|---------------|--|--------------------|
| 09-07-2017 | COR-11 | BRASS DISK STAMPED "CITY OF ROCKWALL SURVEY MONUMENT" ON THE NORTHEAST SIDE OF MIMS RD. AT THE SOUTHERLY END OF A CONCRETE HEADWALL AT THE INTERSECTION OF THE NORTHEAST LINE OF MIMS RD. WITH THE SOUTHEAST LINE OF I-30. | |
| NORTH AMERICAN DATUM - 1983 (2011) TEXAS NORTH CENTRAL ZONE (4202) | | | |
| LATITUDE | | N 32° 54' 03.27402" | |
| LONGITUDE | | W 96° 27' 26.01202" | |
| NORTHING (Y) | | 2138722.633 (meters) | 7016792.505 (feet) |
| EASTING (X) | | 791081.221 (meters) | 2595405.639 (feet) |
| CONVERGENCE ANGLE | | 01° 06' 50.82397" | |
| GRID SCALE FACTOR | | 0.99987606 | |
| COMBINED SCALE FACTOR | | 0.99985298 | |
| ELEVATION (NAVD88-GEOID12B) | | 172.510 (meters) | 565.98 (feet) |




CITY OF ROCKWALL

GEODETIC CONTROL MONUMENT



SCALE IN FEET
1" = 200'



| DATE RECORDED | STATION NO. | STATION DESCRIPTION | |
|--|---------------|---|--------------------|
| 09-07-2017 | COR-12 | BRASS DISK STAMPED "CITY OF ROCKWALL SURVEY MONUMENT" ON THE NORTHERLY SIDE OF RIDGE RD. WEST AT THE NORTHWEST CORNER OF A CURB INLET +250' NORTHEAST OF THE INTERSECTION OF RIDGE ROAD WEST AND TWIN CREEK LANE. | |
| NORTH AMERICAN DATUM - 1983 (2011) TEXAS NORTH CENTRAL ZONE (4202) | | | |
| LATITUDE | | N 32° 57' 25.73327" | |
| LONGITUDE | | W 96° 27' 56.80516" | |
| NORTHING (Y) | | 2144942.207 (meters) | 7037197.891 (feet) |
| EASTING (X) | | 790160.463 (meters) | 2592384.786 (feet) |
| CONVERGENCE ANGLE | | 01° 06' 34.02954" | |
| GRID SCALE FACTOR | | 0.99987397 | |
| COMBINED SCALE FACTOR | | 0.99985418 | |
| ELEVATION (NAVD88-GEOID12B) | | 151.526 (meters) | 497.13 (feet) |




CITY OF ROCKWALL

GEODETIC CONTROL MONUMENT



SCALE IN FEET
1" = 200'



| DATE RECORDED | STATION NO. | STATION DESCRIPTION | |
|--|---------------|--|--------------------|
| 09-07-2017 | COR-13 | BRASS DISK STAMPED "CITY OF ROCKWALL SURVEY MONUMENT" ON THE NORTH SIDE OF N. LAKESHORE DRIVE ON THE FIRST CURB INLET WEST OF CARMEL DRIVE +110' WEST OF THE INTERSECTION N. LAKESHORE DRIVE AND CARMEL DRIVE. | |
| NORTH AMERICAN DATUM - 1983 (2011) TEXAS NORTH CENTRAL ZONE (4202) | | | |
| LATITUDE | | N 32° 56' 43.44684" | |
| LONGITUDE | | W 96° 28' 20.68730" | |
| NORTHING (Y) | | 2143627.926 (meters) | 7032885.954 (feet) |
| EASTING (X) | | 789565.533 (meters) | 2590432.919 (feet) |
| CONVERGENCE ANGLE | | 01° 06' 21.00438" | |
| GRID SCALE FACTOR | | 0.99987433 | |
| COMBINED SCALE FACTOR | | 0.99985311 | |
| ELEVATION (NAVD88-GEOID12B) | | 160.655 (meters) | 527.08 (feet) |




CITY OF ROCKWALL

GEODETIC CONTROL MONUMENT



SCALE IN FEET
1" = 200'

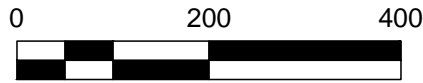


| DATE RECORDED | STATION NO. | STATION DESCRIPTION | |
|--|---------------|---|--------------------|
| 08-20-2017 | COR-14 | BRASS DISK STAMPED "CITY OF ROCKWALL SURVEY MONUMENT" IN THE CENTER OF CARUTH LANE ON THE WEST NOSE OF A GRASS MEDIAN +100' EAST OF THE INTERSECTION OF CARUTH LANE AND N. GOLIAD STREET. | |
| NORTH AMERICAN DATUM - 1983 (2011) TEXAS NORTH CENTRAL ZONE (4202) | | | |
| LATITUDE | | N 32° 56' 36.90586" | |
| LONGITUDE | | W 96° 27' 36.98078" | |
| NORTHING (Y) | | 2143448.458 (meters) | 7032297.149 (feet) |
| EASTING (X) | | 790704.375 (meters) | 2594169.270 (feet) |
| CONVERGENCE ANGLE | | 01° 06' 44.84167" | |
| GRID SCALE FACTOR | | 0.99987439 | |
| COMBINED SCALE FACTOR | | 0.99985535 | |
| ELEVATION (NAVD88-GEOID12B) | | 146.775 (meters) | 481.54 (feet) |



CITY OF ROCKWALL

GEODETIC CONTROL MONUMENT



SCALE IN FEET
1" = 200'



| DATE RECORDED | STATION NO. | STATION DESCRIPTION | |
|--|---------------|---|--------------------|
| 09-08-2017 | COR-15 | BRASS DISK STAMPED "CITY OF ROCKWALL SURVEY MONUMENT" ON A CURB INLET ON THE NORTH SIDE N. LAKESHORE DR. +195' WEST OF THE INTERSECTION N. LAKESHORE DR. AND BAYSHORE DR. AND +125' EAST OF THE INTERSECTION N. LAKESHORE DR. AND SUNSET HILL DR. | |
| NORTH AMERICAN DATUM - 1983 (2011) TEXAS NORTH CENTRAL ZONE (4202) | | | |
| LATITUDE | | N 32° 56' 02.46235" | |
| LONGITUDE | | W 96° 28' 31.53018" | |
| NORTHING (Y) | | 2142360.300 (meters) | 7028727.084 (feet) |
| EASTING (X) | | 789308.303 (meters) | 2589588.991 (feet) |
| CONVERGENCE ANGLE | | 01° 06' 15.09073" | |
| GRID SCALE FACTOR | | 0.99987472 | |
| COMBINED SCALE FACTOR | | 0.99985528 | |
| ELEVATION (NAVD88-GEOID12B) | | 149.315 (meters) | 489.88 (feet) |




CITY OF ROCKWALL

GEODETIC CONTROL MONUMENT



SCALE IN FEET
1" = 200'



| DATE RECORDED | STATION NO. | STATION DESCRIPTION | |
|--|---------------|---|--------------------|
| 09-08-2017 | COR-16 | BRASS DISK STAMPED "CITY OF ROCKWALL SURVEY MONUMENT" AT THE SOUTHWEST CORNER OF POLICE STATION HEAD-IN PARKING LOT CURB LINE ON THE NORTH SIDE OF W. WASHINGTON ST. +210' WEST OF THE INTERSECTION OF W. WASHINGTON ST. AND S. ALAMO RD. | |
| NORTH AMERICAN DATUM - 1983 (2011) TEXAS NORTH CENTRAL ZONE (4202) | | | |
| LATITUDE | | N 32° 55' 49.54163" | |
| LONGITUDE | | W 96° 27' 42.78103" | |
| NORTHING (Y) | | 2141986.866 (meters) | 7027501.909 (feet) |
| EASTING (X) | | 790582.060 (meters) | 2593767.975 (feet) |
| CONVERGENCE ANGLE | | 01° 06' 41.67824" | |
| GRID SCALE FACTOR | | 0.99987485 | |
| COMBINED SCALE FACTOR | | 0.99985081 | |
| ELEVATION (NAVD88-GEOID12B) | | 178.590 (meters) | 585.92 (feet) |



CITY OF ROCKWALL GEODETIC CONTROL MONUMENT



SCALE IN FEET
1" = 200'

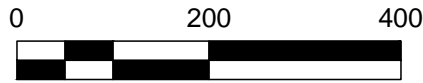


| DATE RECORDED | STATION NO. | STATION DESCRIPTION | |
|--|----------------------|--|--|
| 09-08-2017 | COR-17 | BRASS DISK STAMPED "CITY OF ROCKWALL SURVEY MONUMENT" ON A CURB INLET ON THE EAST SIDE S. LAKESHORE DR. +50' SOUTH OF THE INTERSECTION S. LAKESHORE DR. AND SHOREVIEW DR. AND +420' NORTH OF THE INTERSECTION S. LAKESHORE DR. AND STONE BRIDGE CIR. | |
| NORTH AMERICAN DATUM - 1983 (2011) TEXAS NORTH CENTRAL ZONE (4202) | | | |
| LATITUDE | N 32° 55' 27.60136" | | |
| LONGITUDE | W 96° 28' 06.63359" | | |
| NORTHING (Y) | 2141299.175 (meters) | 7025245.710 (feet) | |
| EASTING (X) | 789975.642 (meters) | 2591778.419 (feet) | |
| CONVERGENCE ANGLE | 01° 06' 28.66918" | | |
| GRID SCALE FACTOR | 0.99987508 | | |
| COMBINED SCALE FACTOR | 0.99985713 | | |
| ELEVATION (NAVD88-GEOID12B) | 139.804 (meters) | 458.67 (feet) | |




CITY OF ROCKWALL

GEODETIC CONTROL MONUMENT



SCALE IN FEET
1" = 200'




| DATE RECORDED | STATION NO. | STATION DESCRIPTION | |
|--|---------------|--|--------------------|
| 09-08-2017 | COR-18 | BRASS DISK STAMPED "CITY OF ROCKWALL SURVEY MONUMENT" AT THE EAST CORNER OF THE INTERSECTION OF FM 549 AND JEFF BOYD ROAD AT THE NORTHWEST END OF A CONCRETE HEADWALL. | |
| NORTH AMERICAN DATUM - 1983 (2011) TEXAS NORTH CENTRAL ZONE (4202) | | | |
| LATITUDE | | N 32° 51' 59.75672" | |
| LONGITUDE | | W 96° 26' 18.73547" | |
| NORTHING (Y) | | 2134952.879 (meters) | 7004424.570 (feet) |
| EASTING (X) | | 792903.720 (meters) | 2601384.955 (feet) |
| CONVERGENCE ANGLE | | 01° 07' 27.51622" | |
| GRID SCALE FACTOR | | 0.99987781 | |
| COMBINED SCALE FACTOR | | 0.99985530 | |
| ELEVATION (NAVD88-GEOID12B) | | 168.820 (meters) | 553.87 (feet) |



CITY OF ROCKWALL GEODETIC CONTROL MONUMENT



SCALE IN FEET
1" = 200'



| DATE RECORDED | STATION NO. | STATION DESCRIPTION | |
|--|---------------|--|--------------------|
| 09-08-2017 | COR-19 | BRASS DISK STAMPED "CITY OF ROCKWALL SURVEY MONUMENT" AT THE SOUTHWEST CORNER OF THE INTERSECTION OF FM 550 AND WESTVIEW DRIVE AT THE WEST END OF A CONCRETE HEADWALL. | |
| NORTH AMERICAN DATUM - 1983 (2011) TEXAS NORTH CENTRAL ZONE (4202) | | | |
| LATITUDE | | N 32° 53' 07.06315" | |
| LONGITUDE | | W 96° 21' 10.79320" | |
| NORTHING (Y) | | 2137185.975 (meters) | 7011750.986 (feet) |
| EASTING (X) | | 800864.720 (meters) | 2627503.669 (feet) |
| CONVERGENCE ANGLE | | 01° 10' 15.46622" | |
| GRID SCALE FACTOR | | 0.99987681 | |
| COMBINED SCALE FACTOR | | 0.99985358 | |
| ELEVATION (NAVD88-GEOID12B) | | 173.330 (meters) | 568.67 (feet) |



CITY OF ROCKWALL GEODETIC CONTROL MONUMENT



SCALE IN FEET
1" = 200'



| DATE RECORDED | STATION NO. | STATION DESCRIPTION | |
|--|----------------------|---|--|
| 09-08-2017 | COR-20 | BRASS DISK STAMPED "CITY OF ROCKWALL SURVEY MONUMENT" AT THE SOUTHEAST CORNER OF THE INTERSECTION OF SH 276 AND FM 551 AT THE NORTH END OF A CONCRETE HEADWALL. | |
| NORTH AMERICAN DATUM - 1983 (2011) TEXAS NORTH CENTRAL ZONE (4202) | | | |
| LATITUDE | N 32° 54' 06.61266" | | |
| LONGITUDE | W 96° 22' 08.80410" | | |
| NORTHING (Y) | 2138989.174 (meters) | 7017666.982 (feet) | |
| EASTING (X) | 799320.151 (meters) | 2622436.195 (feet) | |
| CONVERGENCE ANGLE | 01° 09' 43.82737" | | |
| GRID SCALE FACTOR | 0.99987602 | | |
| COMBINED SCALE FACTOR | 0.99985400 | | |
| ELEVATION (NAVD88-GEOID12B) | 165.675 (meters) | 543.55 (feet) | |