




0 50 100  
SCALE IN FEET

**LEGEND:**

- (XXX) DRAINAGE AREA NUMBER
- (XXX) DRAINAGE AREA (ACRES)



**PB** Parsons Brinckerhoff Quade & Douglas, Inc.  
2777 Stemmons Freeway  
Suite 1333  
Dallas, TX 75207

Texas Department of Transportation  
© 2006

SH 205

DRAINAGE AREA MAP

STA 47+00 TO 57+00

SHEET 6 OF 18

FED. NO.	FEDERAL AID PROJECT NO.	HIGHWAY NO.
6	(SEE TITLE SHEET)	SH 205
STATE	DIST.	COUNTY
TEXAS	DALLAS	ROCKWALL
CONT.	SECT.	JOB
0451	01	032, ETC
		SHEET NO.
		375


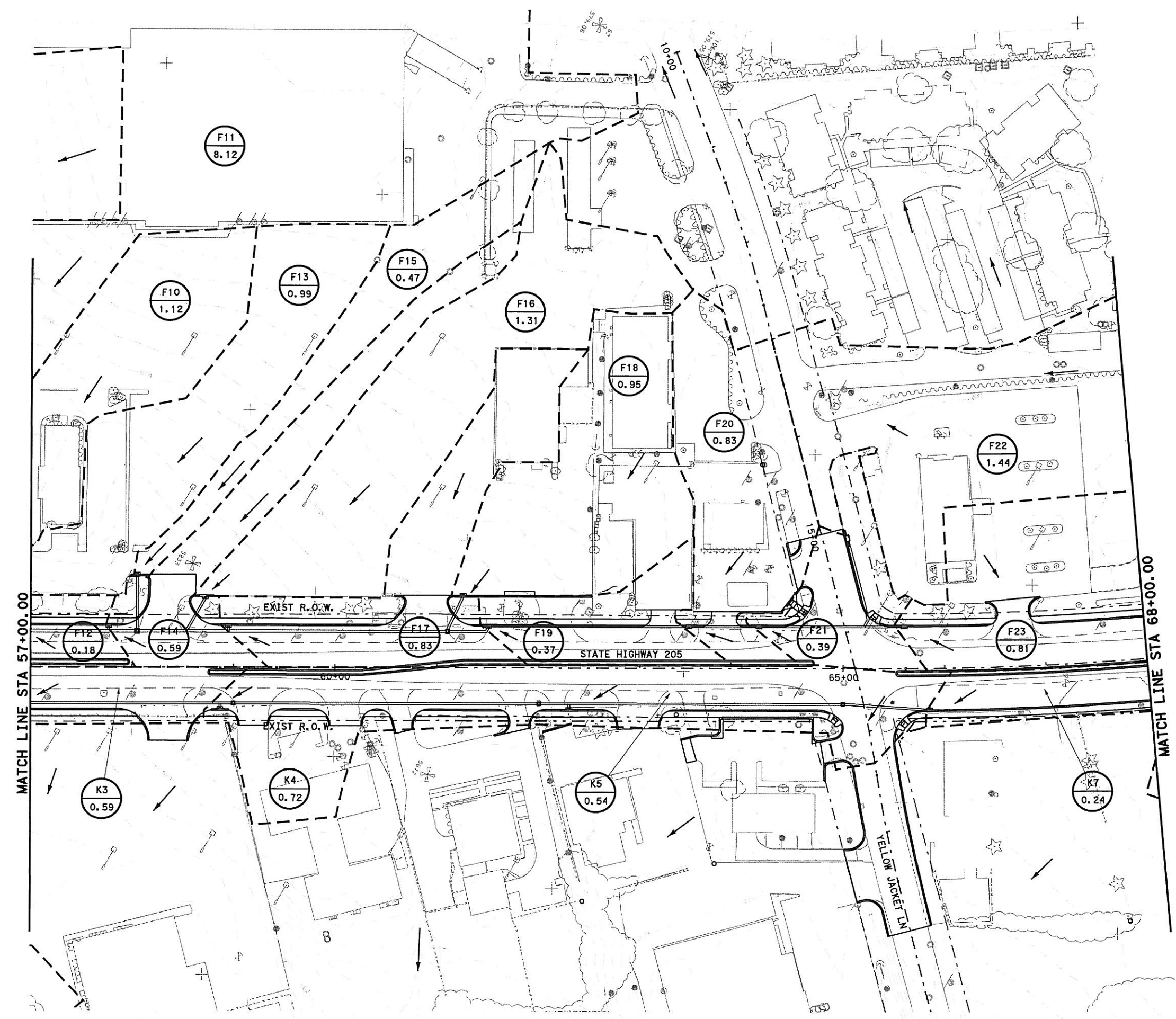
DSN=C:\JOB\S\22451\C-SH205\Drawings\2451\da06.dgn, ON=LO-621  
 3/21/2006 Plotfile 21-MAR-2006 20135



0 50 100  
SCALE IN FEET

LEGEND:

- XXX DRAINAGE AREA NUMBER
- XXX DRAINAGE AREA (ACRES)



**PB** Parsons Brinckerhoff Quade & Douglas, Inc.  
2777 Stemmons Freeway  
Suite 1333  
Dallas, TX 75207

Texas Department of Transportation  
© 2006

SH 205  
DRAINAGE AREA MAP  
STA 57+00 TO 68+00  
SHEET 7 OF 18

FED. RD. DIV. NO.	FEDERAL AID PROJECT NO.	HIGHWAY NO.	
6	(SEE TITLE SHEET)	SH 205	
STATE	DIST.	COUNTY	
TEXAS	DALLAS	ROCKWALL	
CONT.	SECT.	JOB	
0451	01	032, ETC	
			SHEET NO. 376

DDN+G:\JOBS\22451C-SH205\Drawings\2451cad07.dwg, ON-LO-621  
3/21/2006 Plotted 21-MAR-2006 20:36