

file name: /usr2/d184520/FM740/t111e.dgn

| | | | |
|--------------------|-------------|----------|-------------|
| FED. ROAD DIV. NO. | PROJECT NO. | | SHEET NO. |
| 6 | | | 1 |
| STATE | DIST. | COUNTY | HIGHWAY NO. |
| TEXAS | 18 | ROCKWALL | FM 740 |
| R. O. W. | CONT. | SECT. | JOB |
| | 1014 | 03 | 040 |
| CONSTRUCTION | 1014 | 03 | 033 |

STATE OF TEXAS
DEPARTMENT OF TRANSPORTATION

PLANS OF PROPOSED
RIGHT OF WAY PROJECT

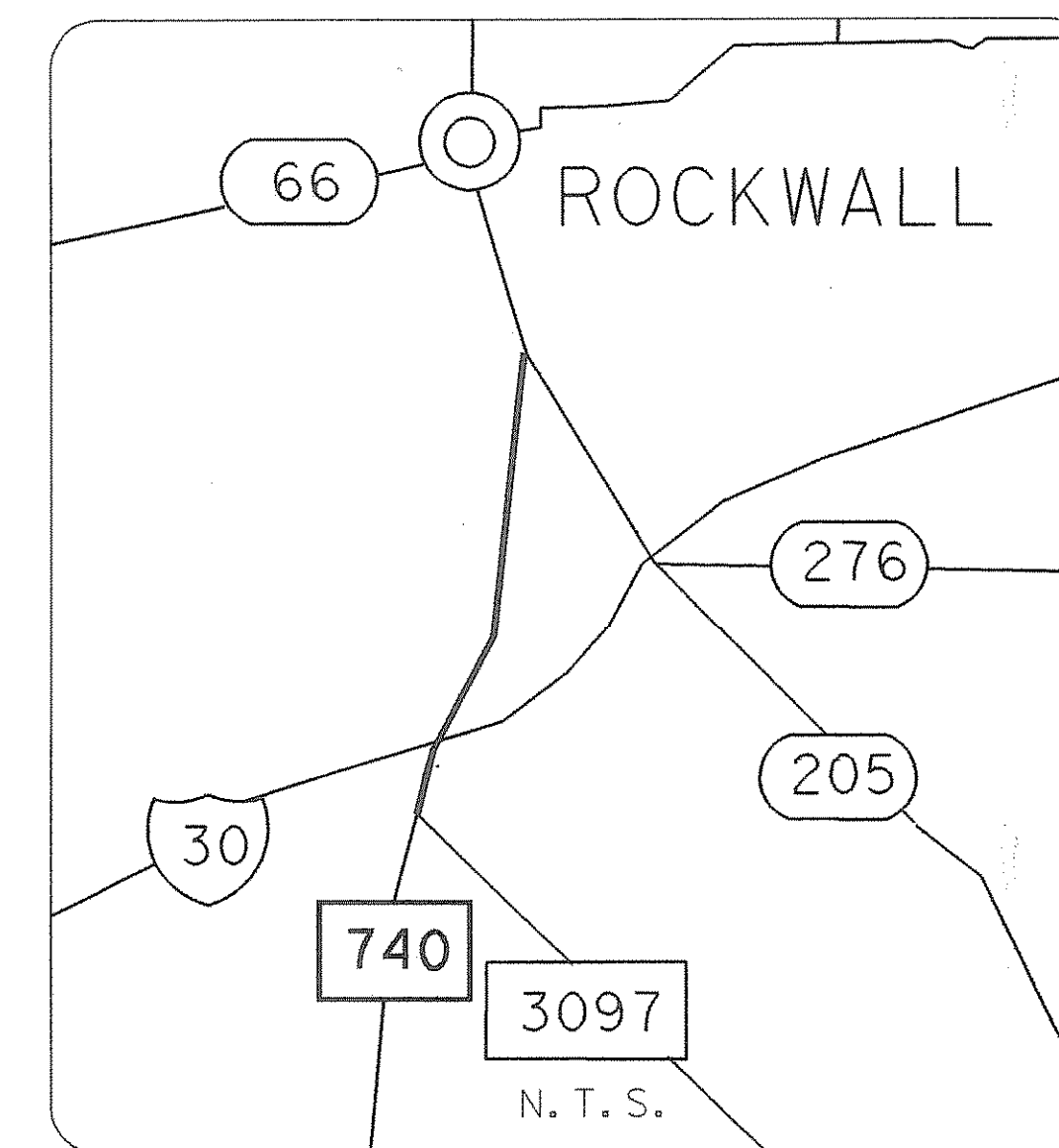
F. M. 740
ROCKWALL COUNTY

PROJECT NO. - - ACCOUNT NO. 9118-00-03 CSJ NO. 1014-03-040
LIMITS FROM: F.M. 3097
TO: S.H. 205
NET LENGTH OF PROJECT = 11,161.00 FEET = 2.20 MILES

NO EQUATIONS
NO EXCEPTIONS

INDEX OF SHEETS

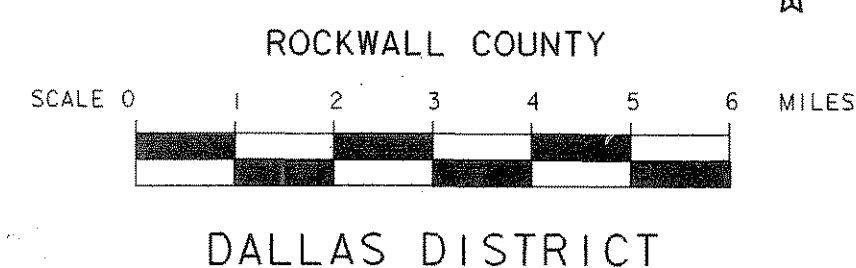
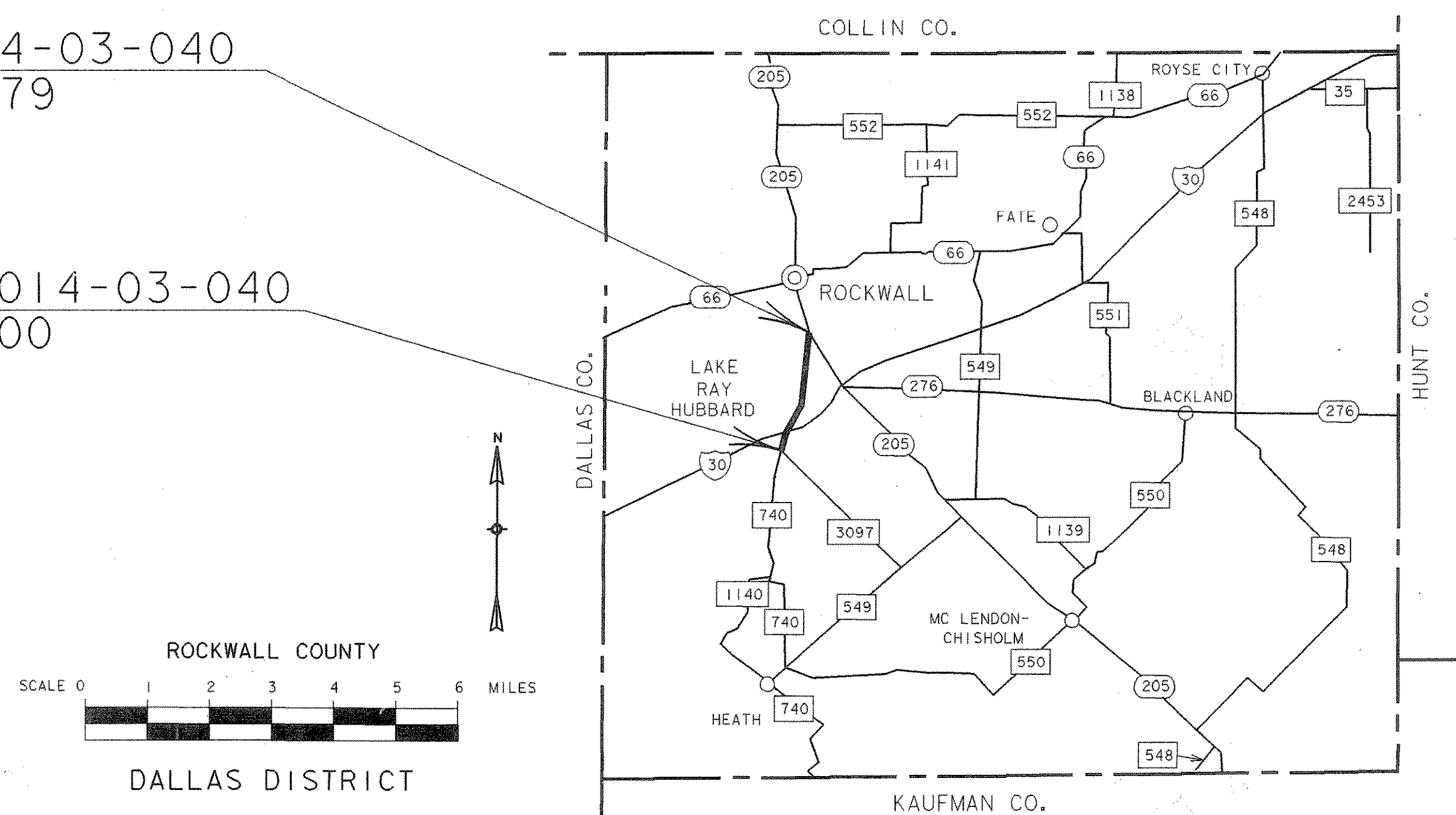
| SHEET NO. | DESCRIPTION |
|-----------|-------------|
| 1 | TITLE SHEET |
| 2 | PLAN SHEET |



VICINITY MAP

END PROJECT 1014-03-040
STATION 222+12.79

BEGIN PROJECT 1014-03-040
STATION 100+00.00



LEGEND

- EXIST. ROW LINE
- NEW ROW LINE
- PROPERTY LINE
- COUNTY LINE
- CONTROL OF ACCESS LINE
- SURVEY LINE
- FENCE
- CITY LIMITS
- RAILROAD
- STRUCTURE
- IRON ROD SET UNLESS OTHERWISE NOTED
- PARCEL NUMBER

LAYOUT SCALE: 1 INCH = 50 FEET

RECOMMENDED FOR ACQUISITION
OF RIGHT OF WAY _____ 19__

APPROVED FOR ACQUISITION
OF RIGHT OF WAY _____ 19__

FINAL APPROVAL _____ 19__

DISTRICT ENGINEER