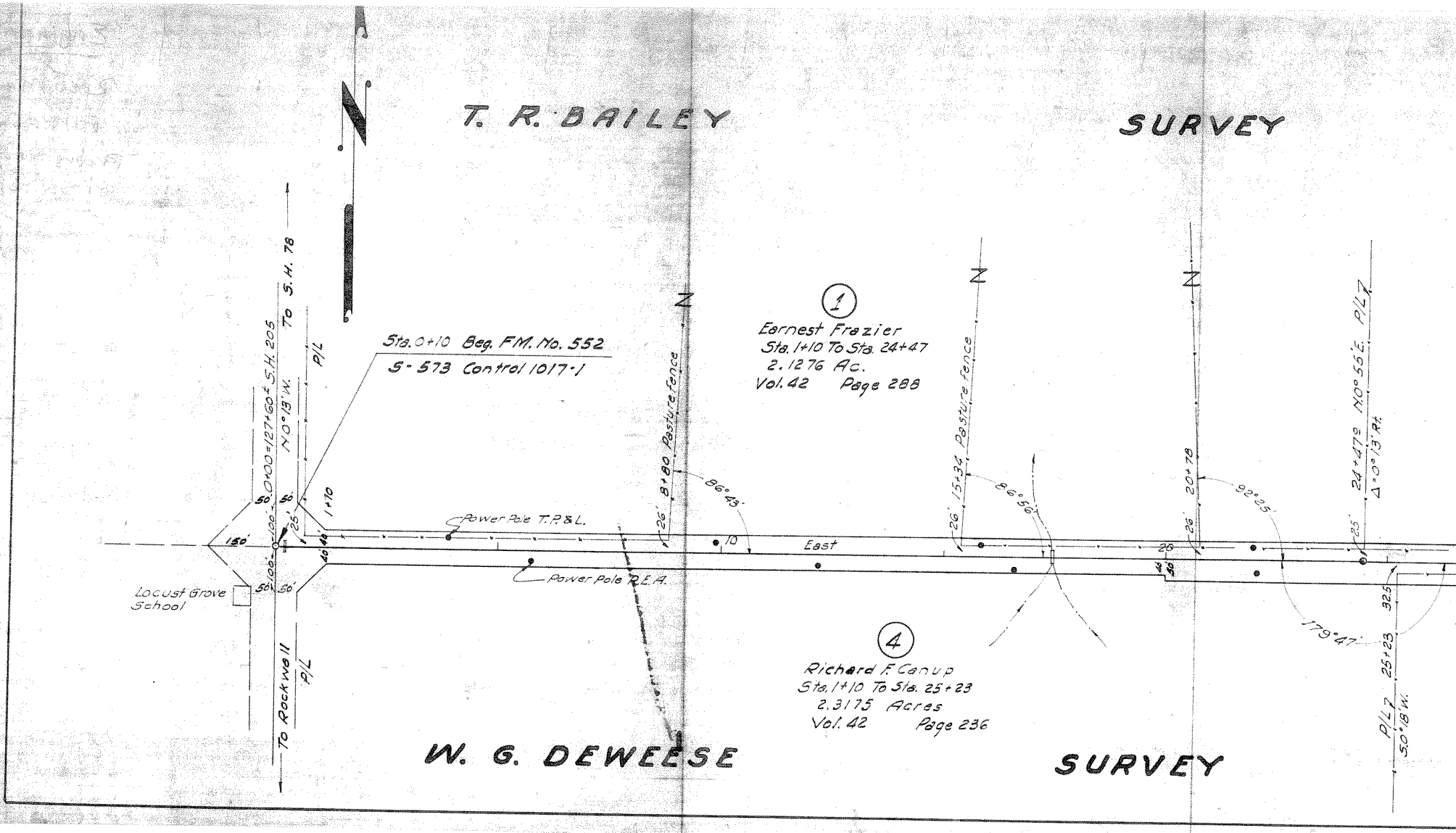
T. R. BAILEY SURVEY
W. G. DEWEESE SURVEY
Sta. 0+10 Beg. FM. No. 552
S-573 Control 1017-1
0+00=127+60± S.H. 205
N 0°13' W.
To S.H. 78
To Rockwell
P/L
P/L
Locust Grove School
150'
100'
100'
50'
50'
50'
50'
25'
40
40
1+70
Power Pole T.P.&L.
Power Pole R.E.A.
26' 8+80 Pasture fence
86°43'
10
East
①
Earnest Frazier
Sta. 1+10 To Sta. 24+47
2.1276 Ac.
Vol. 42 Page 288
④
Richard F. Canup
Sta. 1+10 To Sta. 25+23
2.3175 Acres
Vol. 42 Page 236
26' 15+34 Pasture fence
86°56'
26' 20+78
20
46
50
92°25'
25' 24+47⁹ N.0°55'E. P/L7
Δ=0°13' Rt.
179°47'
32.5
P/L7 25+23
S.0°18'W.
Z
Z
Z

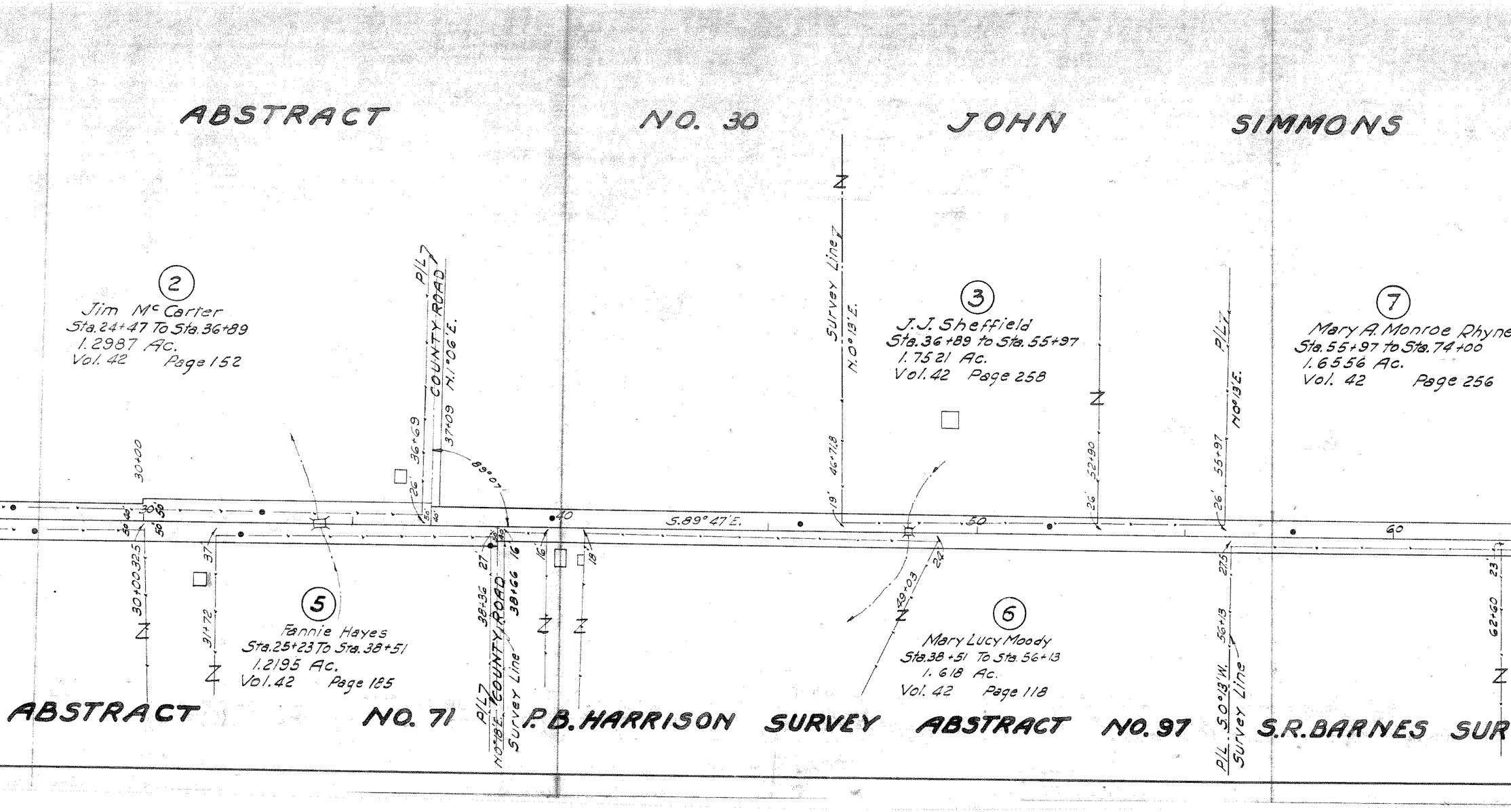

ABSTRACT NO. 30 JOHN SIMMONS
②
Jim Mc Carter
Sta.24+47 To Sta.36+89
1.2987 Ac.
Vol. 42 Page 152
③
J.J. Sheffield
Sta.36+89 to Sta.55+97
1.7521 Ac.
Vol.42 Page 258
⑦
Mary A. Monroe Rhyne
Sta.55+97 to Sta.74+00
1.6556 Ac.
Vol. 42 Page 256
⑤
Fannie Hayes
Sta.25+23 To Sta.38+51
1.2195 Ac.
Vol.42 Page 125
⑥
Mary Lucy Moody
Sta.38+51 To Sta.56+13
1.618 Ac.
Vol. 42 Page 118
ABSTRACT NO. 71 P.B. HARRISON SURVEY ABSTRACT NO.97 S.R.BARNES SUR
P/L
COUNTY ROAD
N.1°06'E.
36+69
37+09
26'
10.68
30+00
30+00 32.5
31+72
37
38+36
27'
38+66
16
16'
18'
P/L
COUNTY ROAD
N0°18'E.
Survey Line
40
30
50
S.89°47'E.
Survey Line
N.0°13'E.
46+71.8
19'
49+03
24
52+90
26'
55+97
26'
P/L
N0°13'E.
P/L S.0°13'W.
Survey Line
56+13
27.5
60
62+60
23
Z

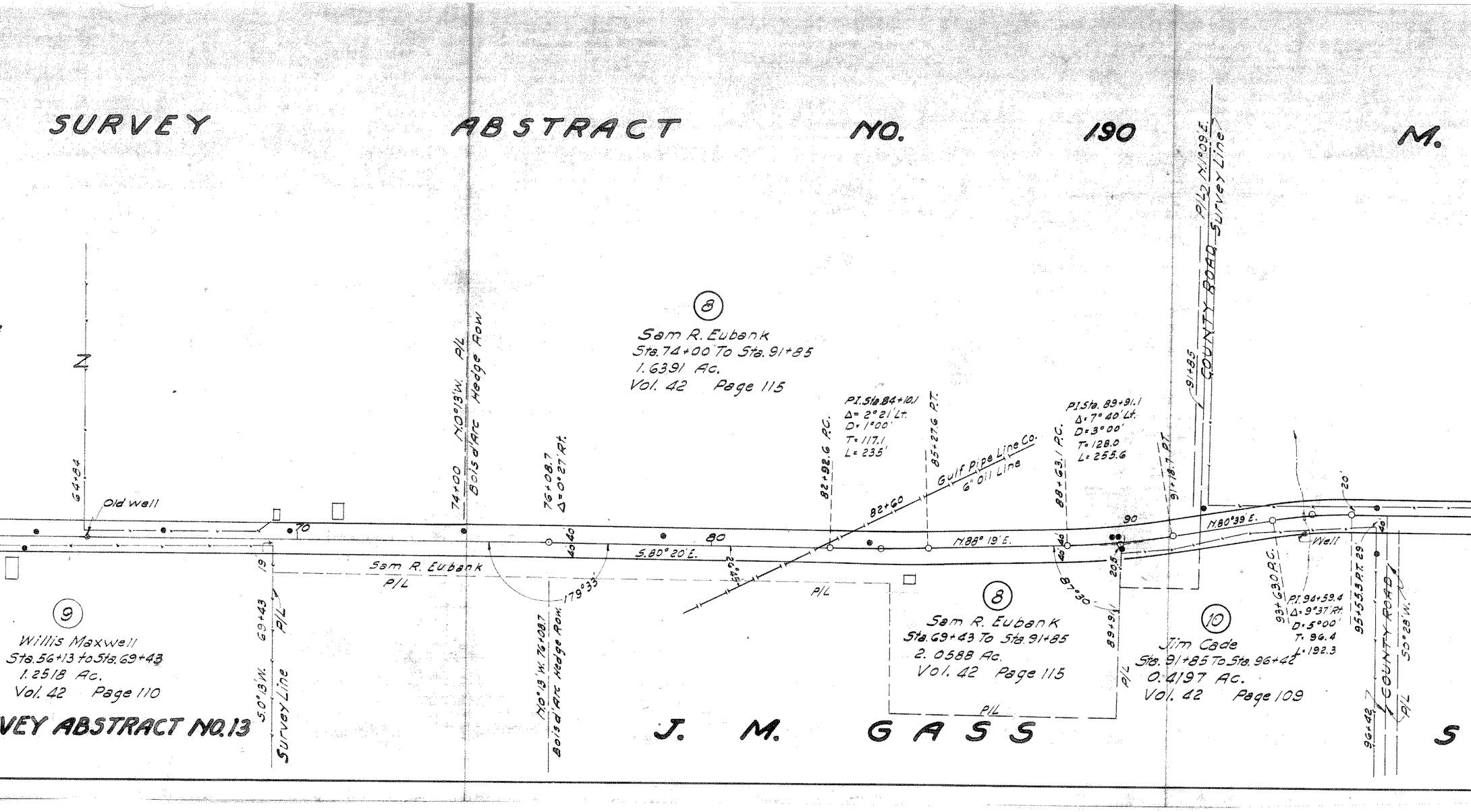
SURVEY ABSTRACT NO. 190 M.
VEY ABSTRACT NO.13
J. M. GASS
S
Z
64+84
Old well
70
80
90
74+00 N.0°13'W. P/L
Bois d'Arc Hedge Row
76+08.7
Δ=0°27'Rt.
N.0°13'W. 76+08.7
Bois d'Arc Hedge Row
179°33'
40 40
S.80°20'E.
26°45'
19
69+43
S.0°13'W.
Survey Line
P/L
Sam R. Eubank
P/L
⑨
Willis Maxwell
Sta.56+13 to Sta.69+43
1.2518 Ac.
Vol. 42 Page 110
⑧
Sam R. Eubank
Sta.74+00 To Sta.91+85
1.6391 Ac.
Vol. 42 Page 115
82+92.6 P.C.
P.I.Sta.84+10.1
Δ=2°21'Lt.
D=1°00'
T=117.1
L=235'
85+27.6 P.T.
82+60
Gulf Pipe Line Co.
6" Oil Line
N.88°19'E.
88+63.1 P.C.
P.I.Sta.89+91.1
Δ=7°40'Lt.
D=3°00'
T=128.0
L=255.6
40 40
87°30'
205
89+91
P/L
⑧
Sam R. Eubank
Sta.69+43 To Sta.91+85
2.0588 Ac.
Vol. 42 Page 115
P/L
91+18.7 P.T.
91+85
COUNTY ROAD
P/L N.1°09'E.
Survey Line
N.80°39'E.
⑩
Jim Cade
Sta.91+85 To Sta.96+42
0.4197 Ac.
Vol. 42 Page 109
93+63.0 P.C.
P.I.94+59.4
Δ=9°37'Rt.
D=5°00'
T=96.4
L=192.3
Well
20'
95+55.3 P.T. 29'
40'
96+42
COUNTY ROAD
P/L
S0°28'W.

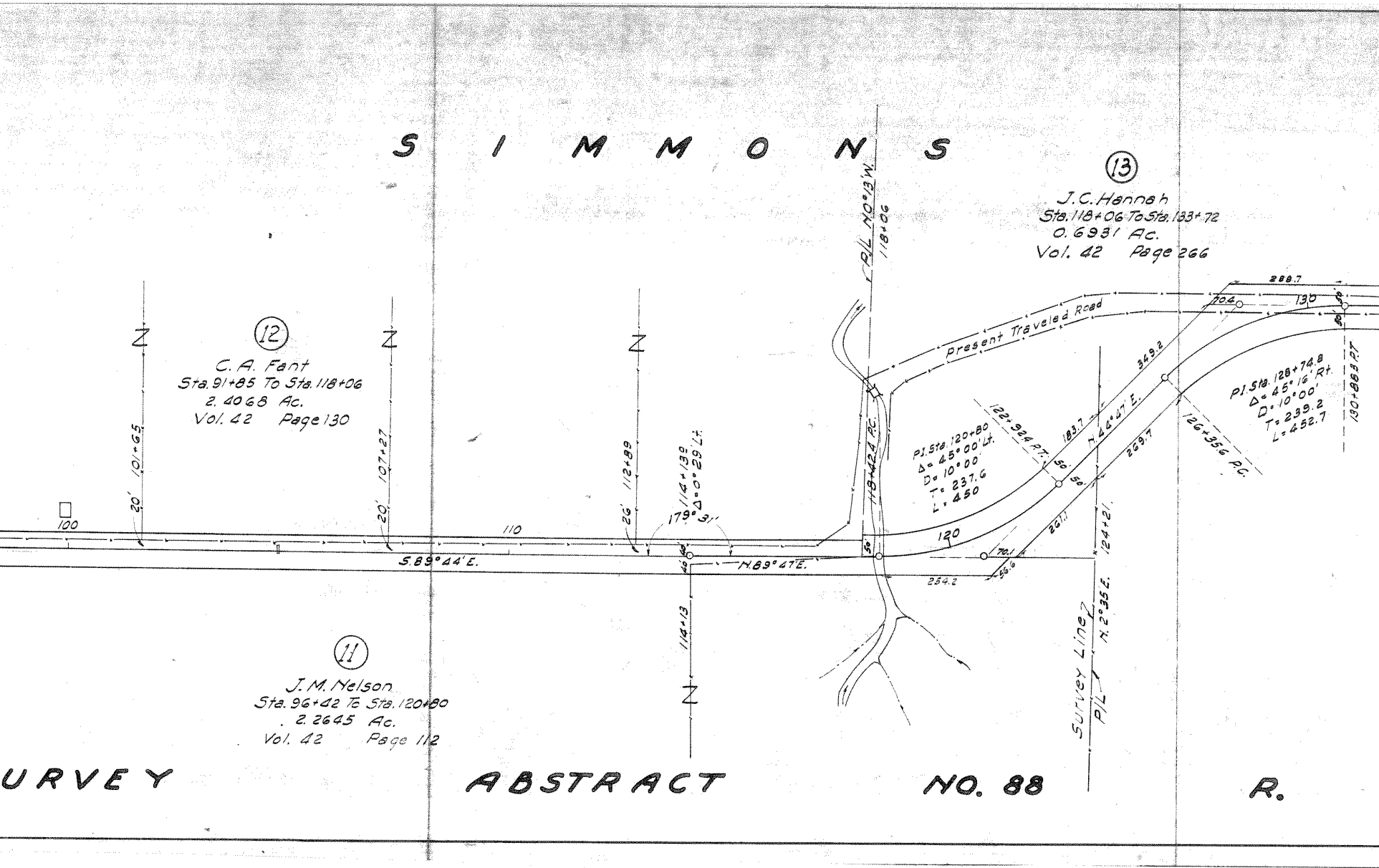
S I M M O N S
⑬
J.C. Hannah
Sta. 118+06 To Sta. 133+72
0.6931 Ac.
Vol. 42 Page 266
⑫
C.A. Fant
Sta. 91+85 To Sta. 118+06
2.4068 Ac.
Vol. 42 Page 130
⑪
J.M. Nelson
Sta. 96+42 To Sta. 120+80
2.2645 Ac.
Vol. 42 Page 112
URVEY
ABSTRACT
NO. 88
R.
Z
Z
Z
Z
20' 101+65
20' 107+27
26' 112+89
100
110
120
130
S.89°44'E.
N.89°47'E.
179°31'
114+13º
Δ=0°29' Lt.
114+13
40'
40'
50'
P/L N0°13'W.
118+06
118+42.4 P.C.
Present Traveled Road
P.I. Sta. 120+80
Δ= 45°00' Lt.
D= 10°00'
T= 237.6
L= 450
122+92.4 P.T.
183.7
349.2
N.44°47'E.
269.7
261.1
50'
50'
70.1
56.6
254.2
124+21
N.2°35'E.
Survey Line
P/L
126+35.6 P.C.
P.I. Sta. 128+74.8
Δ= 45°16' Rt.
D= 10°00'
T= 239.2
L= 452.7
130+88.3 P.T.
288.7
70.4
50'
50'

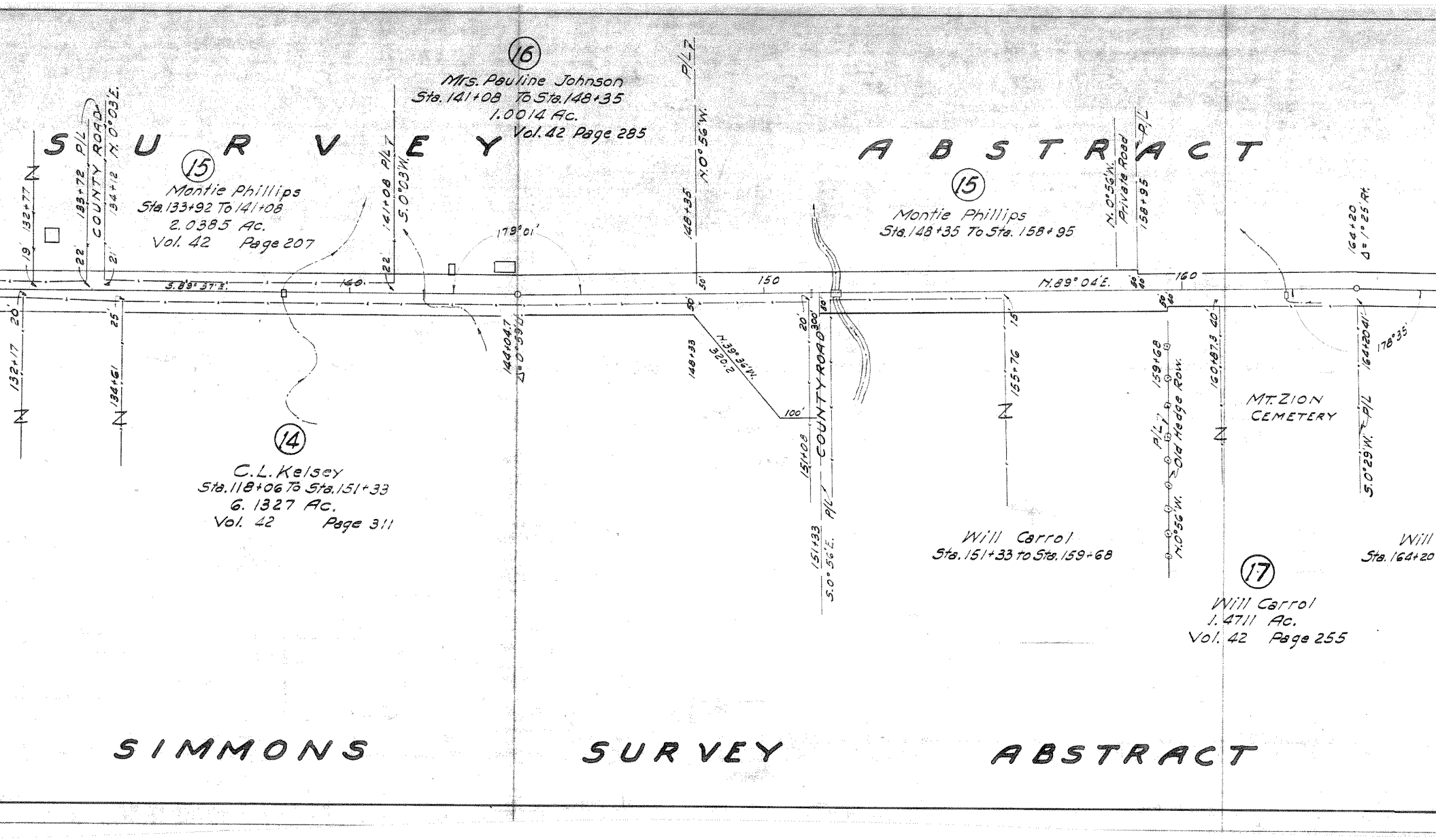
S U R V E Y
A B S T R A C T
⑯
Mrs. Pauline Johnson
Sta. 141+08 To Sta. 148+35
1.0014 Ac.
Vol. 42 Page 285
⑮
Montie Phillips
Sta. 133+92 To 141+08
2.0385 Ac.
Vol. 42 Page 207
⑮
Montie Phillips
Sta. 148+35 To Sta. 158+95
⑭
C.L. Kelsey
Sta. 118+06 To Sta. 151+33
6. 1327 Ac.
Vol. 42 Page 311
Will Carrol
Sta. 151+33 to Sta. 159+68
⑰
Will Carrol
1.4711 Ac.
Vol. 42 Page 255
Will
Sta. 164+20
MT. ZION
CEMETERY
SIMMONS SURVEY ABSTRACT
132+77 19'
133+72 P/L 22'
COUNTY ROAD
134+12 N. 0° 03'E. 21'
132+17 20'
134+61 25'
S. 89° 37'E.
141+08 P/L 22'
S. 0°03'W.
179°01'
144+04.7
Δ= 0°59'L
140
148+35 N.0° 56'W. P/L
148+33
N.39°36'W.
320.2
100'
50'
150
151+08
COUNTY ROAD
151+33 S.0° 56'E. P/L
20'
300'
80'
155+76 15'
N.89° 04'E.
N. 0°56'W.
Private Road
158+95 P/L
60
40
160
159+68 P/L
N.0°56'W.
Old Hedge Row.
160+87.3 40'
164+20
Δ= 1° 25' Rt.
164+20 41'
178°35'
S.0°29'W. P/L
Z

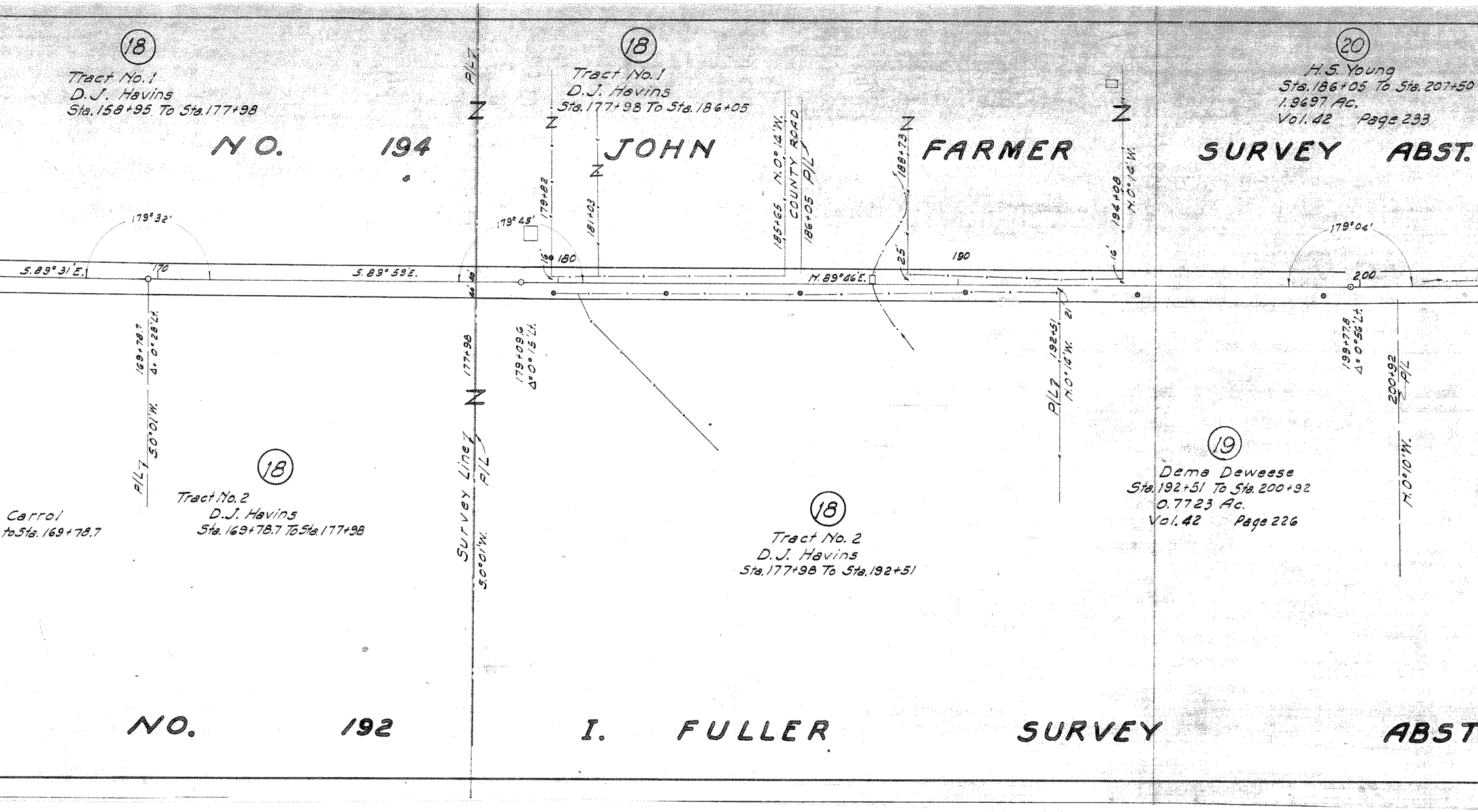
(18)
Tract No. 1
D.J. Havins
Sta. 158+95 To Sta. 177+98
NO. 194
(18)
Tract No. 1
D.J. Havins
Sta. 177+98 To Sta. 186+05
JOHN
FARMER
(20)
H.S. Young
Sta. 186+05 To Sta. 207+50
1.9697 Ac.
Vol. 42 Page 233
SURVEY ABST.
179°32'
S. 89°31'E.
170
S. 89°59'E.
179°45'
179+82
181+03
180
185+65 N.0°14'W.
COUNTY ROAD
186+05 P/L
N. 89°46'E.
188+73
25'
190
16'
194+08 N.0°14'W.
179°04'
200
169+78.7
Δ= 0°28'Lt.
P/L S.0°01'W.
177+98
Survey Line
P/L
S.0°01'W.
179+09.6
Δ=0°15'Lt.
P/L
192+51
N.0°14'W.
21
199+77.8
Δ= 0°56'Lt.
200+92
P/L
N.0°10'W.
Carrol
to Sta. 169+78.7
(18)
Tract No. 2
D.J. Havins
Sta. 169+78.7 To Sta. 177+98
(18)
Tract No. 2
D.J. Havins
Sta. 177+98 To Sta. 192+51
(19)
Dema Deweese
Sta. 192+51 To Sta. 200+92
0.7723 Ac.
Vol. 42 Page 226
NO. 192
I. FULLER
SURVEY
ABST

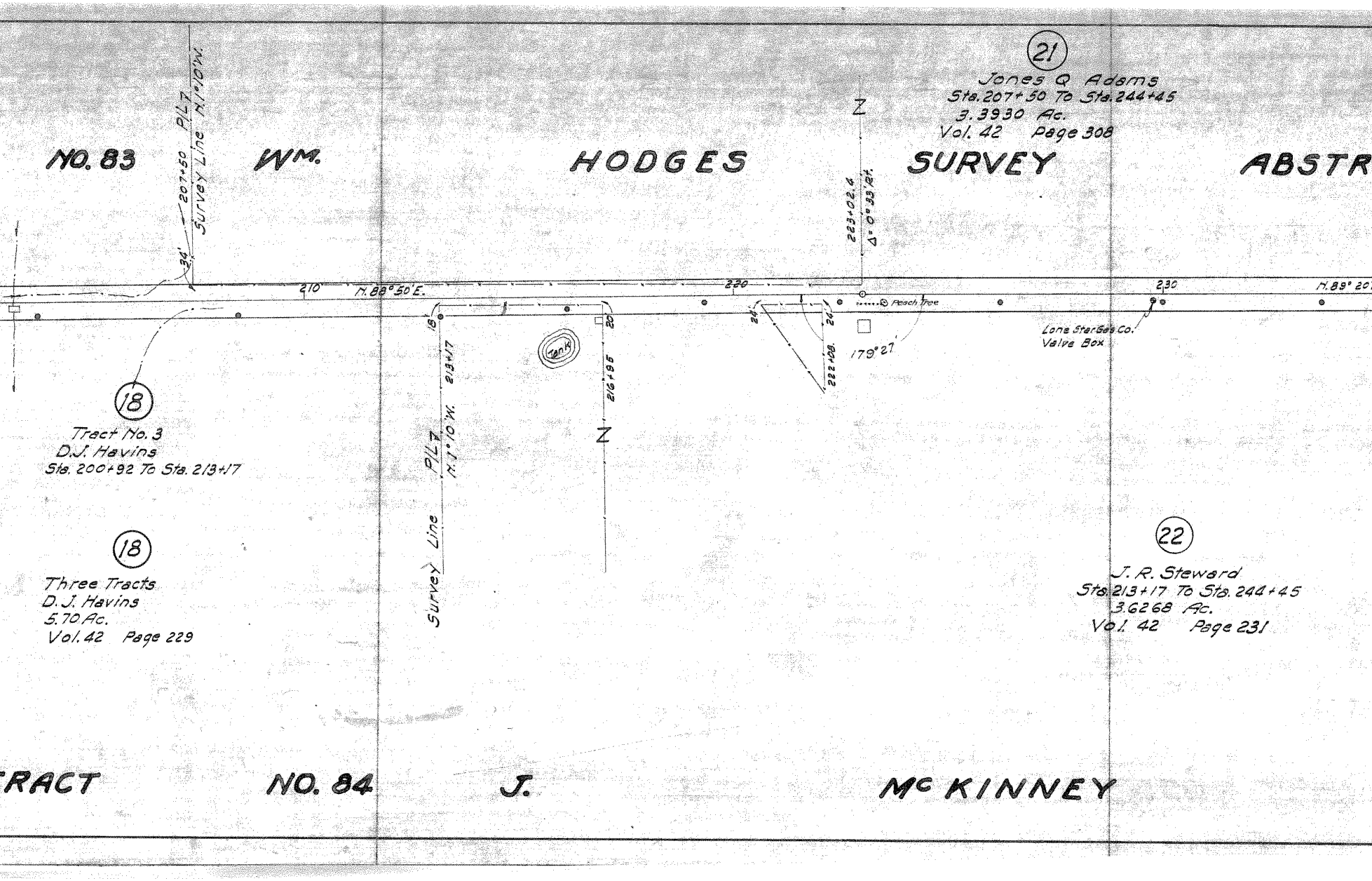
NO. 83
WM.
HODGES
SURVEY
ABSTR
RACT
NO. 84
J.
Mc KINNEY
21
Jones Q Adams
Sta. 207+50 To Sta. 244+45
3.3930 Ac.
Vol. 42 Page 308
207+50 P/L7
Survey Line N.1°10'W.
34'
210
N. 88° 50' E.
220
223+02.4
Δ=0° 33' Rt.
Z
18
20
213+17
P/L7
N.1°10'W.
Survey Line
216+95
Z
Tank
24'
24'
222+08.
179° 27'
Peach Tree
230
N. 89° 20
Lone Star Gas Co.
Valve Box
18
Tract No. 3
D.J. Havins
Sta. 200+92 To Sta. 213+17
18
Three Tracts
D.J. Havins
5.70 Ac.
Vol. 42 Page 229
22
J. R. Steward
Sta. 213+17 To Sta. 244+45
3.6268 Ac.
Vol. 42 Page 231

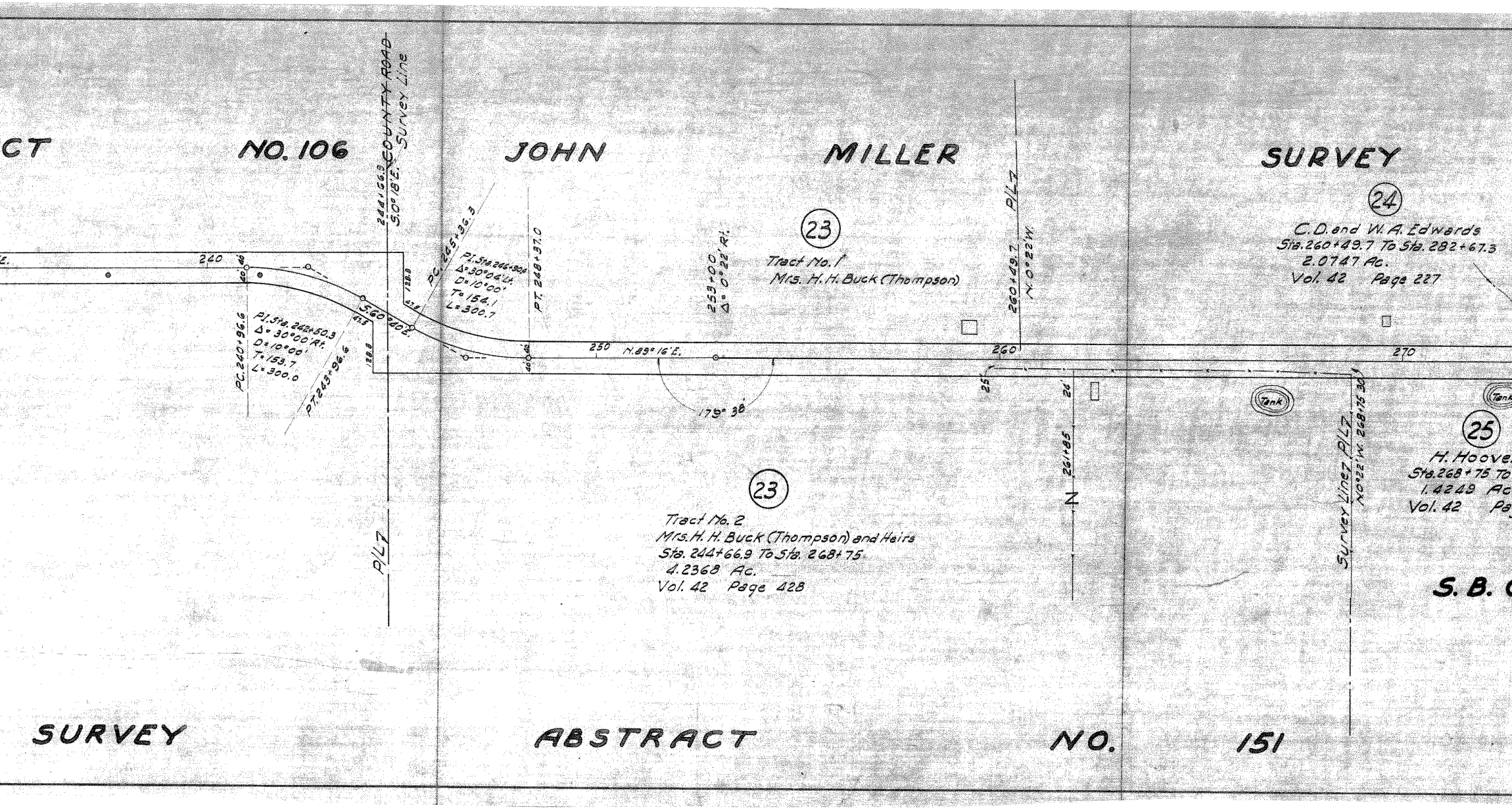
CT
NO. 106
JOHN
MILLER
SURVEY
SURVEY
ABSTRACT
NO.
151
S. B.
244+66.9 S.0° 18'E. ~~COUNTY ROAD~~ Survey Line
240
260
250
270
PC. 240+96.6
PI. Sta. 242+50.3
Δ= 30°00' Rt.
D= 10°00'
T= 153.7
L= 300.0
PT. 243+96.6
S.60°20'E.
128.8
41.5
PC. 245+36.3
PI. Sta. 246+90.4
Δ= 30°04' Lt.
D= 10°00'
T= 154.1
L= 300.7
PT. 248+37.0
P/L7
N.89° 16'E.
179° 38'
253+00
Δ= 0° 22' Rt.
23
Tract No. 1
Mrs. H. H. Buck (Thompson)
23
Tract No. 2
Mrs. H. H. Buck (Thompson) and Heirs
Sta. 244+66.9 To Sta. 268+75
4.2368 Ac.
Vol. 42 Page 428
260+49.7 N. 0° 22'W. P/L7
25'
24'
261+85
N
Tank
Survey Line7 P/L7 N0°22'W. 268+75 30
24
C.D. and W.A. Edwards
Sta. 260+49.7 To Sta. 282+67.3
2.0747 Ac.
Vol. 42 Page 227
25
H. Hoove
Sta. 268+75 To
1.4249 Ac
Vol. 42 Pa
Tank

ABSTRACT NO. 163

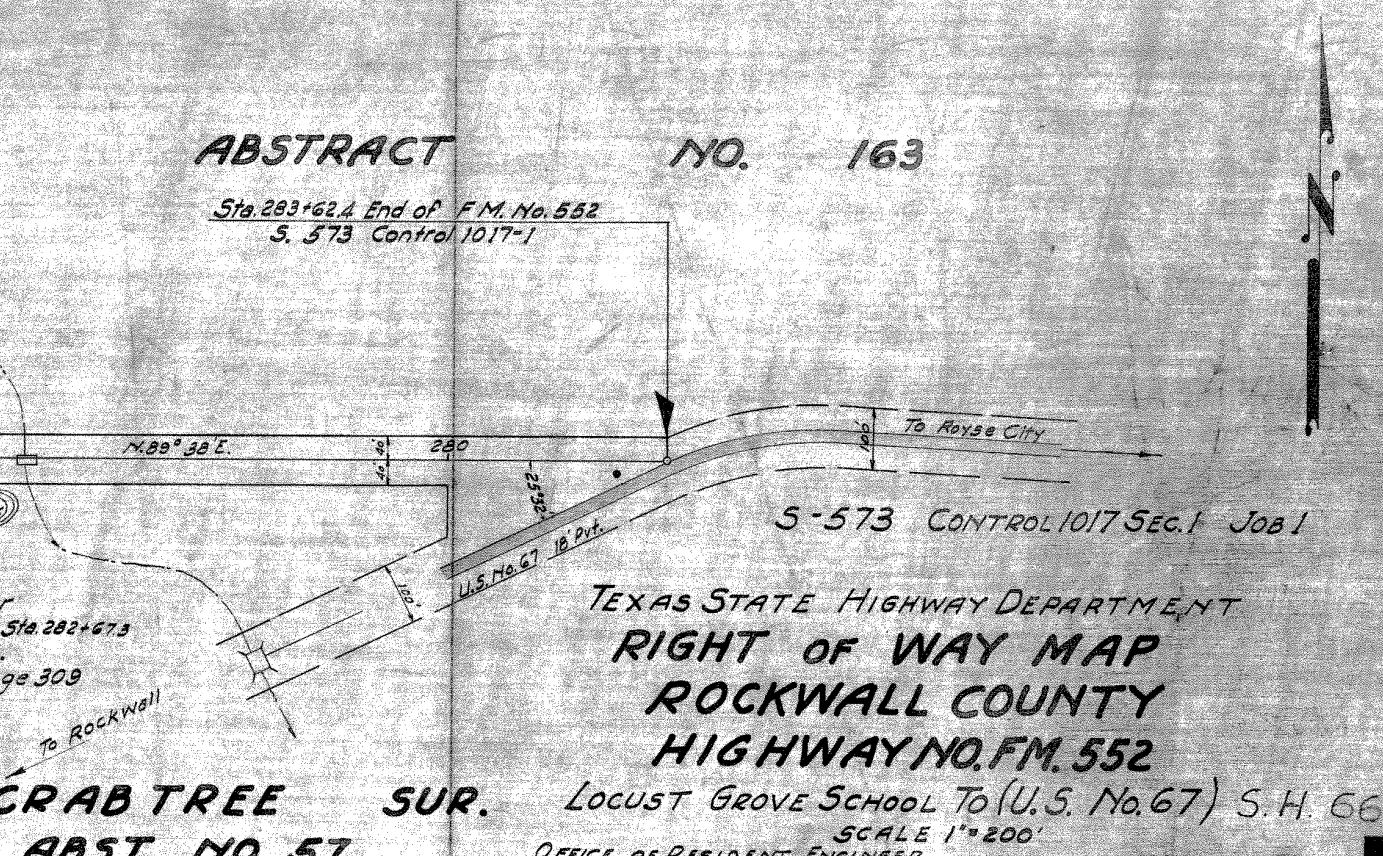
Sta. 283+62.4 End of F.M. No. 552
S. 573 Control 1017-1
N.89° 38' E.
40' 40'
280
25.52'
100'
To Royse City
U.S. No. 67 18' Pvt.
100'
Sta. 282+67.3
ge 309
To Rockwall
CRAB TREE SUR.
ABST. NO. 57

S-573 CONTROL 1017 SEC. 1 JOB 1

TEXAS STATE HIGHWAY DEPARTMENT

RIGHT OF WAY MAP
ROCKWALL COUNTY
HIGHWAY NO. F.M. 552

LOCUST GROVE SCHOOL TO (U.S. No. 67) S.H. 66

SCALE 1" = 200'

OFFICE OF RESIDENT ENGINEER
DISTRICT 18 ROCKWALL, TEXAS

Length 5.37 Miles

Correct
W H Barnum
Resident Engineer

May 1947

Recommended
for Approval
McWelborn
District Engineer

[redacted]