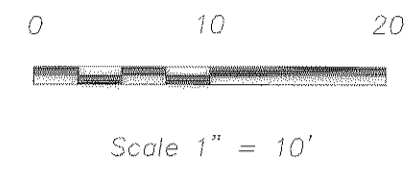
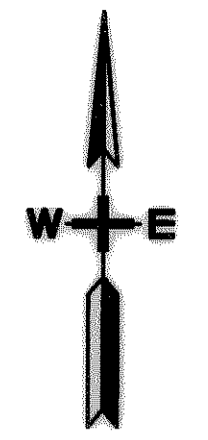
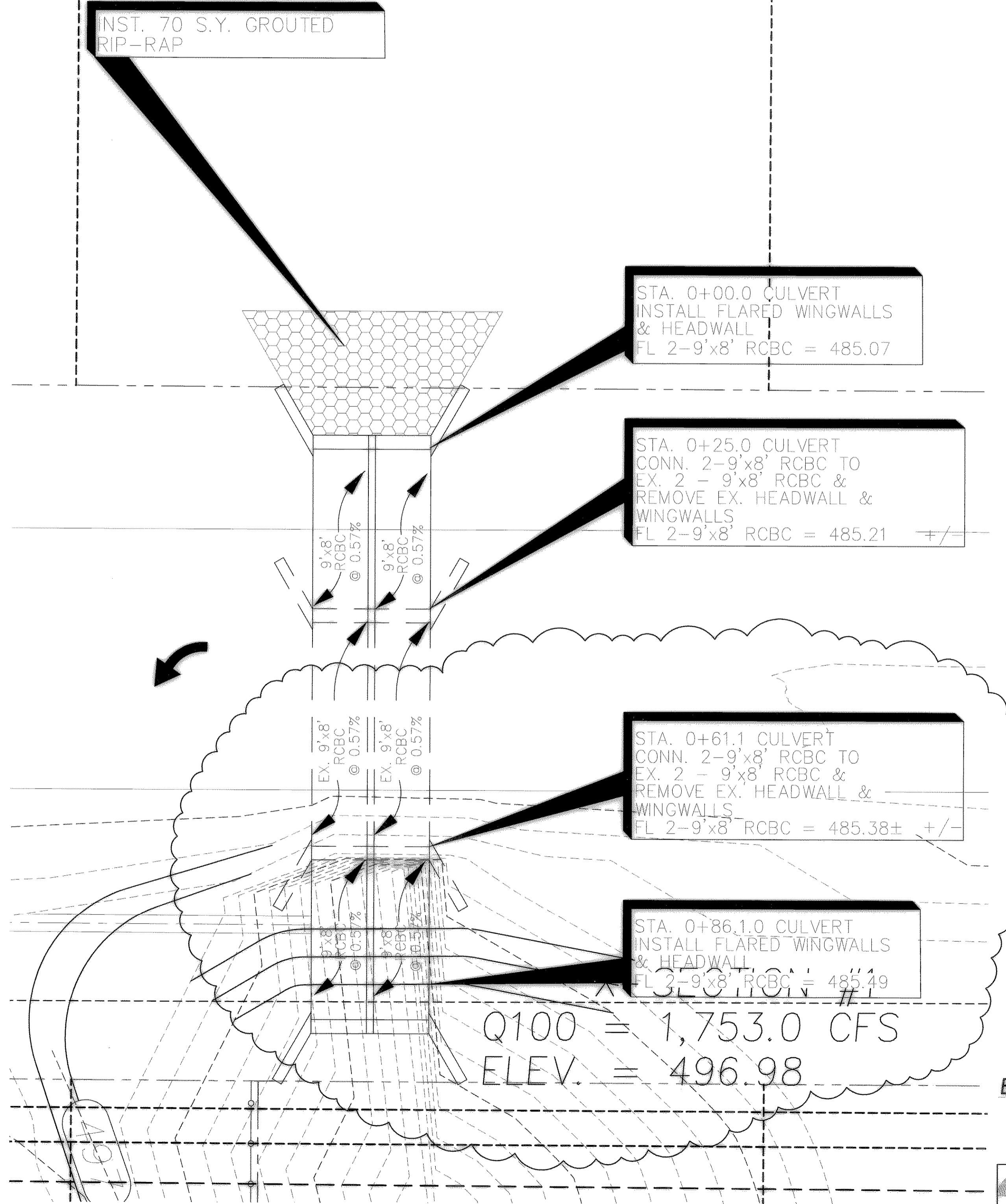


**CHANNEL PLAN**  
SCALE: 1" = 30'

100' X 100'  
STATE OF TEXAS  
DRAINAGE EASEMENT  
VOLUME 43 PAGE 12



INST. 70 S.Y. GROUTED  
RIP-RAP




**CULVERT REPLACEMENT PLAN**  
SCALE: 1" = 10'



NOTE:  
SEE SHEET 2.24 FOR STORM SEWER NOTES


**EAST STORM SEWER PLAN**  
SCALE: AS NOTED



DATE: NOV. 9, 2001  
DRAWN BY: TUC  
CHECKED: RAH  
COMD NO: 144101044  
REVISED: FEBRUARY 21, 2002

**ROCKWALL MIDDLE SCHOOL #4**  
**ROCKWALL INDEPENDENT SCHOOL DISTRICT**  
**ROCKWALL, TEXAS**

FINAL PLANS FOR BIDDING  
AND CONSTRUCTION



**SHW Group Inc.**  
Architects + Engineers

SHEET NUMBER: C  
OF: 2.24b  
SET NUMBER