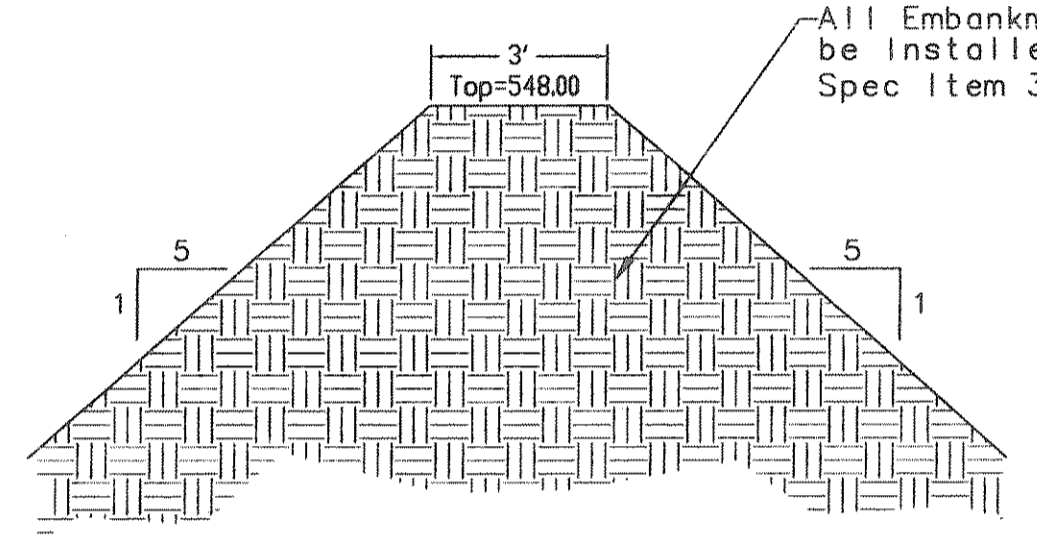


Scale 1" = 30'

**BENCH MARKS:**

BENCHMARK:  
 SQUARE CUT ON TOP OF HEADWALL AT THE MOST NORTHERLY CORNER OF BRIDGE,  
 NORTHEASTERLY SIDE OF FM 205. 1880 +/- NORTHWEST OF CL OF WIMS ROAD.  
 ELEVATION = 529.11

BENCHMARK:  
 CITY OF ROCKWALL, TEXAS CONTROL MONUMENT #929, TOP OF HEADWALL IN NORTHWEST  
 CORNER OF BRIDGE OVER SQUABBLE CREEK. SOUTHWESTERLY SIDE OF FM 205.  
 ELEVATION = 524.55



**BERM SECTION**

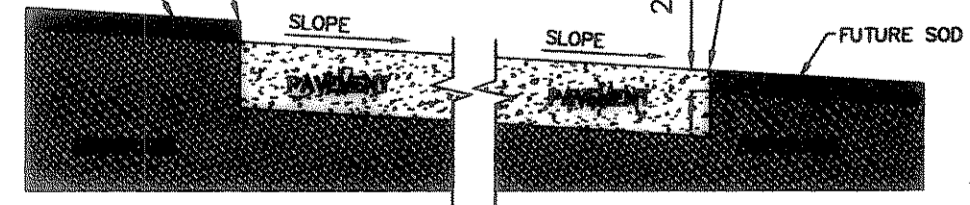
FOR GRADING NOTES, REFERENCE SHEETS C 2.7 & C 2.8

**LEGEND**

- 683.60TW = PROPOSED TOP OF WALK
- 683.00TP = PROPOSED TOP OF PAVEMENT
- 683.50TC = PROPOSED TOP OF CURB
- 684.80EXTC = EXISTING TOP OF CURB
- 685 = EXISTING CONTOUR
- 684 = PROPOSED CONTOUR
- = DIRECTION OF FLOW

FINISHED GRADE TO BE LEVEL WITH PROPOSED PAVEMENT WHEN ON UPSTREAM SIDE OF PAVEMENT.

FINISHED GRADE TO BE 2" BELOW PROPOSED PAVEMENT WHEN ON DOWNSTREAM SIDE OF PAVEMENT. TOP OF SOD WILL BE LEVEL WITH PAVEMENT.

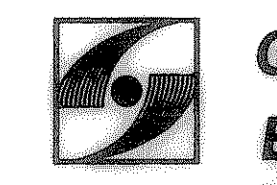


GRADING DETAIL FOR PAVEMENT WITHOUT CURB

**SOUTH GRADING PLAN**

SCALE: 1" = 30'

These Drawings have been modified to conform to the Construction Records.  
 Glenn Engineering Corporation  
 By *[Signature]* Date: 10-15-04




**GLENN ENGINEERING**  
 Architects + Engineers

PHONE 972-707-9181 FAX 972-707-9178  
 105 DECKER COURT - SUITE 800 IRVING, TEXAS 75038

DATE: May 6, 2003  
 DRAWN BY: TJC  
 CHECKED: TJC  
 CDM NO: 144102110  
 REVISED: Aug. 12, 2003

**SPRINGER ELEMENTARY SCHOOL  
 ROCKWALL INDEPENDENT SCHOOL DISTRICT  
 ROCKWALL, TEXAS**

FINAL PLANS FOR BIDDING AND CONSTRUCTION



*[Signature]*  
**SHW Group Inc.**  
 Architects + Engineers

SHEET NUMBER

**C 2.9**

OF

SET NUMBER