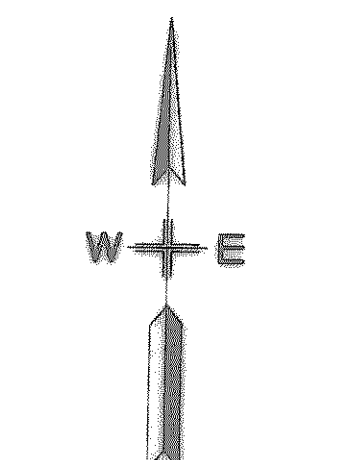


NORTH LAKESHORE DR.

LAKEVIEW SUMMIT
PHASE 3

PETALUMA DRIVE

GEARY DRIVE




Scale 1" = 40'

- GENERAL STORM SEWER NOTES:**
1. ALL CONSTRUCTION TO BE IN ACCORDANCE WITH THESE PLANS AND CITY OF ROCKWALL STANDARDS AND SPECIFICATIONS.
 2. PRIOR TO STARTING CONSTRUCTION, THE CONTRACTOR SHALL MAKE CERTAIN THAT ALL REQUIRED PERMITS AND APPROVALS HAVE BEEN OBTAINED. NO CONSTRUCTION OR FABRICATION SHALL BEGIN UNTIL THE CONTRACTOR HAS RECEIVED AND THOROUGHLY REVIEWED ALL PLANS AND OTHER DOCUMENTS APPROVED BY ALL OF THE PERMITTING AUTHORITIES.
 3. ALL WORK SHALL BE PERFORMED IN ACCORDANCE WITH THESE PLANS AND SPECIFICATIONS AND THE REQUIREMENTS AND STANDARDS OF THE LOCAL GOVERNING AUTHORITY.
 4. IN THE EVENT AN ITEM IS NOT COVERED IN THE CITY OF ROCKWALL SPECIFICATIONS, THE ENGINEER'S DECISION SHALL APPLY.
 5. BARRICADEING, TRAFFIC CONTROL, AND PROJECT SIGNS SHALL CONFORM TO "STATE DEPARTMENT OF HIGHWAYS AND PUBLIC TRANSPORTATION BARRICADEING AND CONSTRUCTION STANDARDS".
 6. THE GENERAL CONTRACTOR AND ALL SUB-CONTRACTORS SHALL VERIFY THE SUITABILITY OF ALL EXISTING AND PROPOSED SITE CONDITIONS INCLUDING GRADES AND DIMENSIONS BEFORE COMMENCEMENT OF ANY CONSTRUCTION. IN THE EVENT OF ANY CONFLICT AND PRIOR TO COMMENCEMENT OF ANY CONSTRUCTION, IMMEDIATELY NOTIFY ENGINEER. MINOR ADJUSTMENTS OF FINISH GRADE TO ACCOMPLISH SPOT DRAINAGE ARE ACCEPTABLE, IF NECESSARY, UPON PRIOR APPROVAL OF ENGINEER. PAVING INSTALLED SHALL "FLUSH OUT" AT ANY JUNCTURE WITH EXISTING PAVING.
 7. THE LOCATIONS OF UNDERGROUND UTILITIES SHOWN ON THIS PLAN ARE BASED ON FIELD SURVEYS AND LOCAL UTILITY COMPANY RECORDS. IT SHALL BE THE CONTRACTOR'S FULL RESPONSIBILITY TO CONTACT THE VARIOUS UTILITY COMPANIES TO LOCATE THEIR UTILITIES PRIOR TO STARTING CONSTRUCTION.
 8. CONTRACTOR SHALL VERIFY ALL EXISTING INVERTS, RIM ELEVATIONS AND SIZES PRIOR TO CONSTRUCTION.
 9. ALL ROOF DRAIN LINES SHALL BE SCH 40, PVC HANCO ADS HDEP PIPE OR APPROVED EQUAL.
 10. ALL RCP SHALL BE CLASS III.

DATE: MAY 16, 2001
 DRAWN BY: R. HOWMAN
 CHECKED: RAH
 COAH NO: 1441-01-017
 REVISED:

ROCKWALL ELEMENTARY #9
ROCKWALL INDEPENDENT SCHOOL DISTRICT
ROCKWALL, TEXAS


FINAL PLANS FOR BIDDING AND CONSTRUCTION



These Drawings have been modified to conform to the Construction Records.
 Glenn Engineering Corporation
 By: *[Signature]* Date: 2-23-09

BENCH MARK:
 BRASS CAP MONUMENT NO. 10 SET IN CONCRETE IN THE CENTER OF GRASS MEDIAN IN MASTERS DRIVE BETWEEN NORTH LAKESHORE DR. AND SHORES BLVD.
 ELEV. = 524.62

STORM SEWER PLAN
 SCALE: 1" = 40'



PHONE 972-719-515 FAX 972-719-4229
 100 DECKER COURT - SUITE 220 IRVING, TEXAS 75038

SHEET NUMBER **C**
 7 OF 22
2.10
 SET NUMBER

