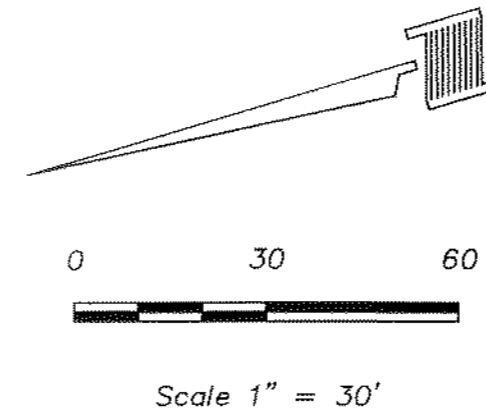


NOTE:
SEE SHEET MP PLANS FOR DOWNSPOUT & ROOF DRAIN LOCATIONS. ALL ROOF DRAINS, CANOPY'S AND DOWNSPOUTS SHALL BE CONNECTED TO STORM SEWER SYSTEM.



GENERAL STORM SEWER NOTES:

1. ALL CONSTRUCTION TO BE IN ACCORDANCE WITH THESE PLANS AND CITY OF ROCKWALL STANDARDS AND SPECIFICATIONS.
2. PRIOR TO STARTING CONSTRUCTION, THE CONTRACTOR SHALL MAKE CERTAIN THAT ALL REQUIRED PERMITS AND APPROVALS HAVE BEEN OBTAINED. NO CONSTRUCTION OR FABRICATION SHALL BEGIN UNTIL THE CONTRACTOR HAS RECEIVED AND THOROUGHLY REVIEWED ALL PLANS AND OTHER DOCUMENTS APPROVED BY ALL OF THE PERMITTING AUTHORITIES.
3. ALL WORK SHALL BE PERFORMED IN ACCORDANCE WITH THESE PLANS AND SPECIFICATIONS AND THE REQUIREMENTS AND STANDARDS OF THE LOCAL GOVERNING AUTHORITY.
4. IN THE EVENT AN ITEM IS NOT COVERED IN THE CITY OF ROCKWALL SPECIFICATIONS, THE ENGINEER'S DECISION SHALL APPLY.
5. BARRICADING, TRAFFIC CONTROL, AND PROJECT SIGNS SHALL CONFORM TO "STATE DEPARTMENT OF HIGHWAYS AND PUBLIC TRANSPORTATION BARRICADING AND CONSTRUCTION STANDARDS".
6. THE GENERAL CONTRACTOR AND ALL SUB-CONTRACTORS SHALL VERIFY THE SUITABILITY OF ALL EXISTING AND PROPOSED SITE CONDITIONS INCLUDING GRADES AND DIMENSIONS BEFORE COMMENCEMENT OF ANY CONSTRUCTION. IN THE EVENT OF ANY CONFLICT AND PRIOR TO COMMENCEMENT OF ANY CONSTRUCTION, IMMEDIATELY NOTIFY ENGINEER. MINOR ADJUSTMENTS OF FINISH GRADE TO ACCOMPLISH SPOT DRAINAGE ARE ACCEPTABLE. IF NECESSARY, UPON PRIOR APPROVAL OF ENGINEER, PAVING INSTALLED SHALL FLUSH OUT AT ANY JUNCTURE WITH EXISTING PAVING.
7. THE LOCATIONS OF UNDERGROUND UTILITIES SHOWN ON THIS PLAN ARE BASED ON FIELD SURVEYS AND LOCAL UTILITY COMPANY RECORDS. IT SHALL BE THE CONTRACTOR'S FULL RESPONSIBILITY TO CONTACT THE VARIOUS UTILITY COMPANIES TO LOCATE THEIR UTILITIES PRIOR TO STARTING CONSTRUCTION.
8. CONTRACTOR SHALL VERIFY ALL EXISTING INVERTS, RIM ELEVATIONS AND SIZES PRIOR TO CONSTRUCTION.
9. ALL NON RCP DRAIN PIPE SHALL BE PVC SCH 40, ADS OR APPROVED EQUAL.
10. ALL RCP SHALL BE CLASS III.
11. W.E. AS INDICATED ON INLET CALLS INDICATES WATER ELEVATION AT INLET DURING 100 YEAR STORM EVENT.



Consultants:



CIVIL:
GLENN ENGINEERING CORP

STRUCTURAL:
SHW GROUP, LLP

MEP:
ESTES McCLURE & ASSOCIATES, INC.
FOOD SERVICE:
JMK FOODSERVICE CONSULTING & DESIGN, LLC

LANDSCAPING:
RAMSEY LANDSCAPE ARCHITECTS, LLP

Final Plans for Bidding and Construction



Rockwall
INDEPENDENT SCHOOL DISTRICT
WILKERSON SANDERS
STADIUM RENOVATIONS
ROCKWALL, TEXAS

Project Number: 4107.048.00
Drawing Date: 05/29/2008
Drawn:
Checked:
Scale:
ACAD File: 2008WILKERSON-SANDERS-REV8.d
© 2008 SHW Group, LLP

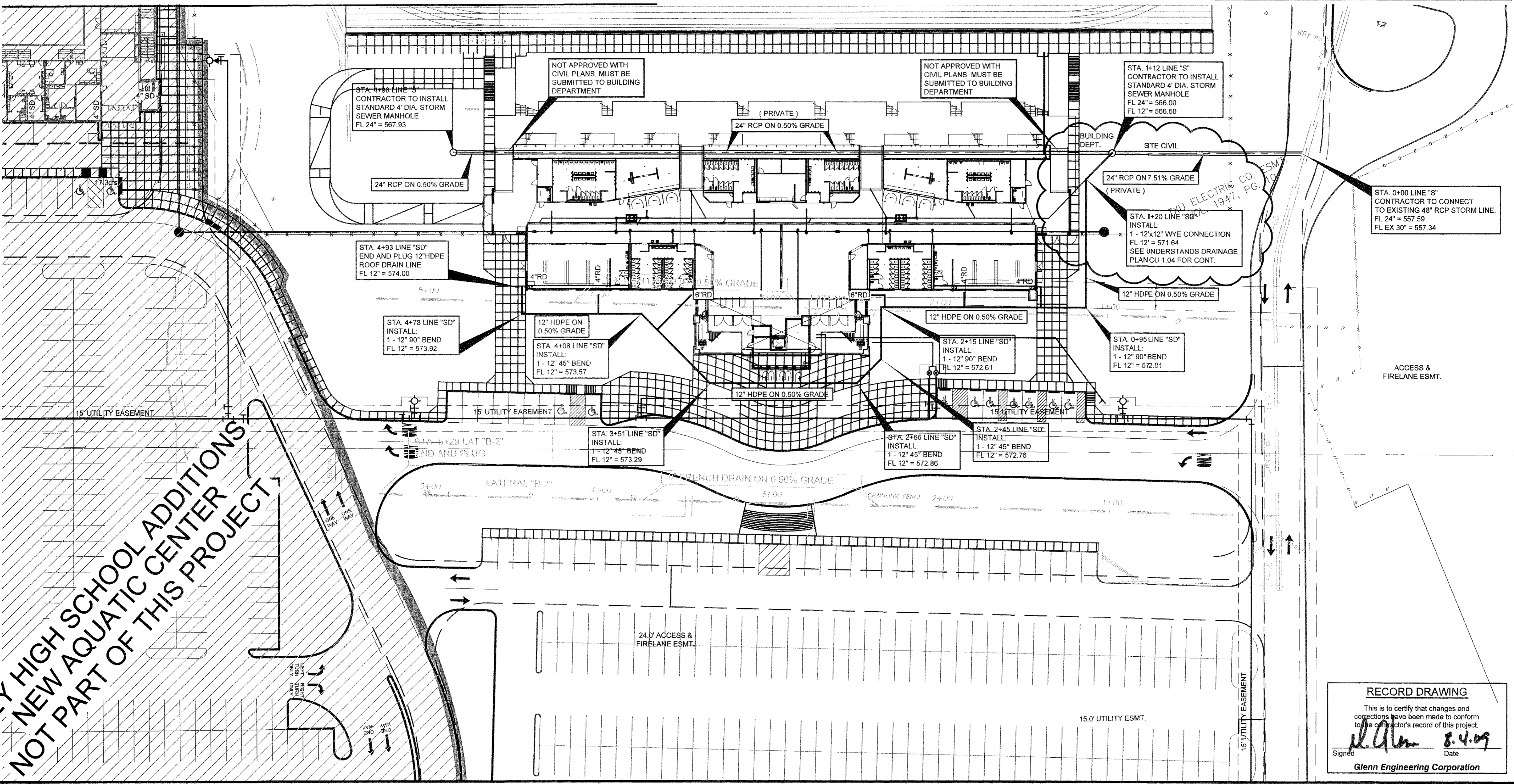
Revisions:

1	11/05/08	CITY REVISIONS
2	12/02/08	CITY REVISIONS #2
3	12/12/08	CITY REVISIONS #3
4	12/16/08	CITY REVISIONS #4
5	01/26/09	CITY REVISIONS #5
6	08/03/09	RECORD SET

Sheet Title:
HOME SIDE
STORM SEWER
PLAN

RECORD DRAWING
This is to certify that changes and corrections have been made to conform to the contractor's record of this project.
Signed: *Glenn* 8/4/09
Date
Glenn Engineering Corporation

CU 1.03



NEW HIGH SCHOOL ADDITIONS
NEW AQUATIC CENTER
NOT PART OF THIS PROJECT

Aug 03, 2009 - 3:34pm User: Rick
\\Robertpic-drive\ROCKWALL\UTILITY\2008 ADDITIONS\SET2\2008 WILKERSON-SANDERS STADIUM\2008WILKERSON-SANDERS-REV8.dwg