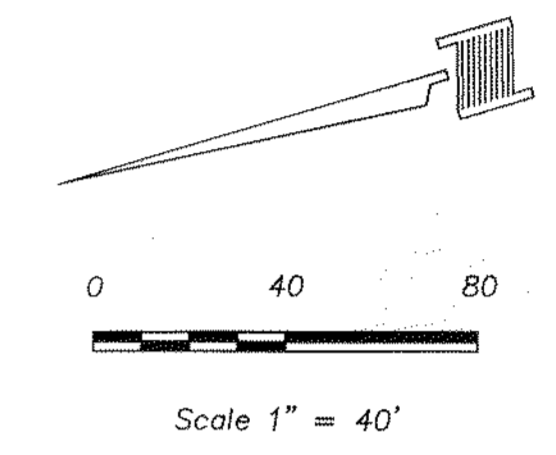


NOTE
 UTILITIES HAVE BEEN PLOTTED FROM AVAILABLE MAPS AND RECORDS AND THEREFORE THEIR LOCATIONS ARE APPROXIMATE ONLY. ELEVATIONS SHOWN ARE BASED ON FIELD MEASUREMENTS. THERE MAY BE OTHER UTILITIES, THE EXISTENCE OF WHICH ARE NOT KNOWN TO THE UNDERSIGNED. SIZE AND LOCATION OF ALL UNDERGROUND UTILITIES MUST BE VERIFIED PRIOR TO ANY CONSTRUCTION.



SHWGROUP
 ARCHITECTS | ENGINEERS | PLANNERS

CIVIL:
 GLENN ENGINEERING, INC.

STRUCTURAL:
 SHW GROUP LLP



MEP:
 ESTES, McCLURE & ASSOCIATES

LANDSCAPING:
 GRUBBS-RAMSEY, INC.

FOOD SERVICE:
 JMK DESIGNS

AQUATICS:
 AQUATIC EXCELLENCE

FINAL PLANS
 FOR BIDDING AND CONSTRUCTION



HERMAN E. UTLEY MIDDLE SCHOOL

CHECKED:
 File:
 © 2008 SHW Group LLP
 ISSUE: 08/22/2008

1	09/19/08	CITY REVISIONS #1
2	09/28/08	CITY REVISIONS #2
3	10/01/08	CITY REVISIONS #3
4	10/13/08	REVISIONS #4
5	11/18/08	GRADING REVISIONS
6	12/02/08	UTILITY REVISIONS
7	01/14/09	GRADING REVISIONS
8	02/26/09	GRADING REVISIONS
9	05/20/09	COURTYARD STORM
10	08/03/09	RECORD SET

RECORD DRAWING
 This is to certify that changes and corrections have been made to conform to the contractor's record of this project.
 Signed: *M. Glenn* Date: *8.4.09*
 Glenn Engineering Corporation

Sheet Title:
WEST TOPOGRAPHIC SURVEY

V 1.02

Plotted: Aug 3, 2008, 1:11 PM by user: nek - Saved: 1/27/2009 by user: nek
 C:\Users\nek\Documents\2008\12\2008\122708\122708.dwg