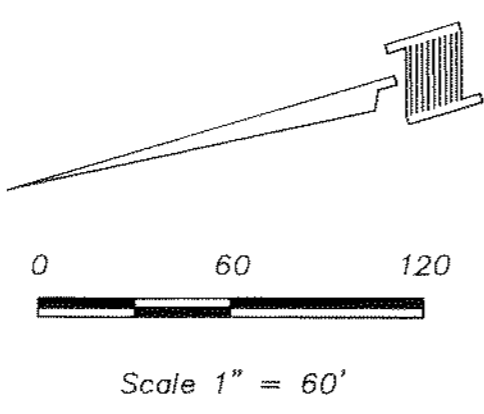


SEDIMENT CONTROL NOTES:

1. CONTRACTOR TO CHOOSE LOCATION OF CONSTRUCTION ENTRANCE. THIS ENTRANCE MUST BE USED BY ALL TRAFFIC ENTERING OR EXITING THE SITE. SEE SHEET C-27 FOR STABILIZED CONSTRUCTION ENTRANCE DETAILS.
2. SEDIMENT CONTROL DEVICES SHALL BE INSTALLED ACCORDING TO THE CONTRACT DOCUMENTS AND AS DIRECTED BY THE ENGINEER. ALL DEVICES SHALL BE MAINTAINED SUCH THAT THEY FUNCTION AS INTENDED THROUGHOUT THE ENTIRE CONSTRUCTION PERIOD. THE STONE FROM ROCK CHECK DAMS SHALL BE USED AS ENERGY DISSIPATORS FOR PROPOSED STORM SEWER AT CONSTRUCTION COMPLETION.
3. CURB INLET PROTECTION SHALL BE INSTALLED AS SOON AS STORM DRAINAGE HAS BEEN CONSTRUCTED.
4. PLYWOOD INLET PROTECTION TO BE PLACED AT UPSTREAM END OF ALL UNFINISHED PIPING AT DAYS END.
5. ALL SEDIMENT CONTROL MEASURES TO REMAIN IN PLACE UNTIL ENTIRE SITE IS STABILIZED.
6. THE EXTENT AND DURATION OF DISTURBANCE TO THE DRAINAGEWAYS SHALL BE MINIMIZED. THE FOLLOWING CONSTRUCTION SEQUENCE SHALL BE FOLLOWED:
 - A. INSTALL STABILIZED CONSTRUCTION ENTRANCE
 - B. INSTALL SILT FENCE PRIOR TO DISTURBING SOIL. PERIMETER SILT FENCE TO BE INSTALLED OUTSIDE OF ANY POINT TO BE DISTURBED.
 - C. DURING CONSTRUCTION, INLET PROTECTION SHALL BE INSTALLED AS NEEDED. ALL SEDIMENT CONTROL MEASURES SHALL BE INSPECTED AND MAINTAINED PER CONTRACT REQUIREMENTS. ALL DISTURBED AREAS WHICH ARE INACTIVE FOR LONG PERIODS OF TIME SHALL BE VEGETATED.
 - D. ONLY WHEN ENTIRE SITE IS STABILIZED AND CONSTRUCTION IS COMPLETE, SHALL SEDIMENT CONTROL MEASURES BE REMOVED.
7. CONTRACTOR SHALL CONTROL MUD ACCUMULATION ON ALL STREETS SURROUNDING THE PROJECT. NO MUD ACCUMULATION WILL BE ALLOWED IN PUBLIC STREETS.
8. MAINTAIN ALL FILTERS DURING CONSTRUCTION TO PREVENT ANY BLOCKAGES FROM ACCUMULATED SEDIMENT. ADDITIONAL HAY BALES MAY BE REQUIRED DURING CONSTRUCTION AS SPECIFIED BY ENGINEER OR CITY INSPECTOR.
9. ALL PROPOSED PARKING AREAS TO BE PAVED AS SOON AS POSSIBLE AFTER SUBGRADE IS PREPARED.
10. CONTRACTOR SHALL REMOVE ALL TEMPORARY EROSION AND SEDIMENT CONTROLS ONLY WHEN THERE IS A SUFFICIENT GROWTH OF PERENNIAL COVER TO PREVENT FURTHER EROSION (75% GROUND COVER MINIMUM MOWABLE, 1'-2" TALL).

NOTE:
THE SIDES AND BOTTOM OF THE POND TO BE STABILIZED WITH ANCHORED SEEDED CURLEX OR SOD PRIOR TO PAVING.

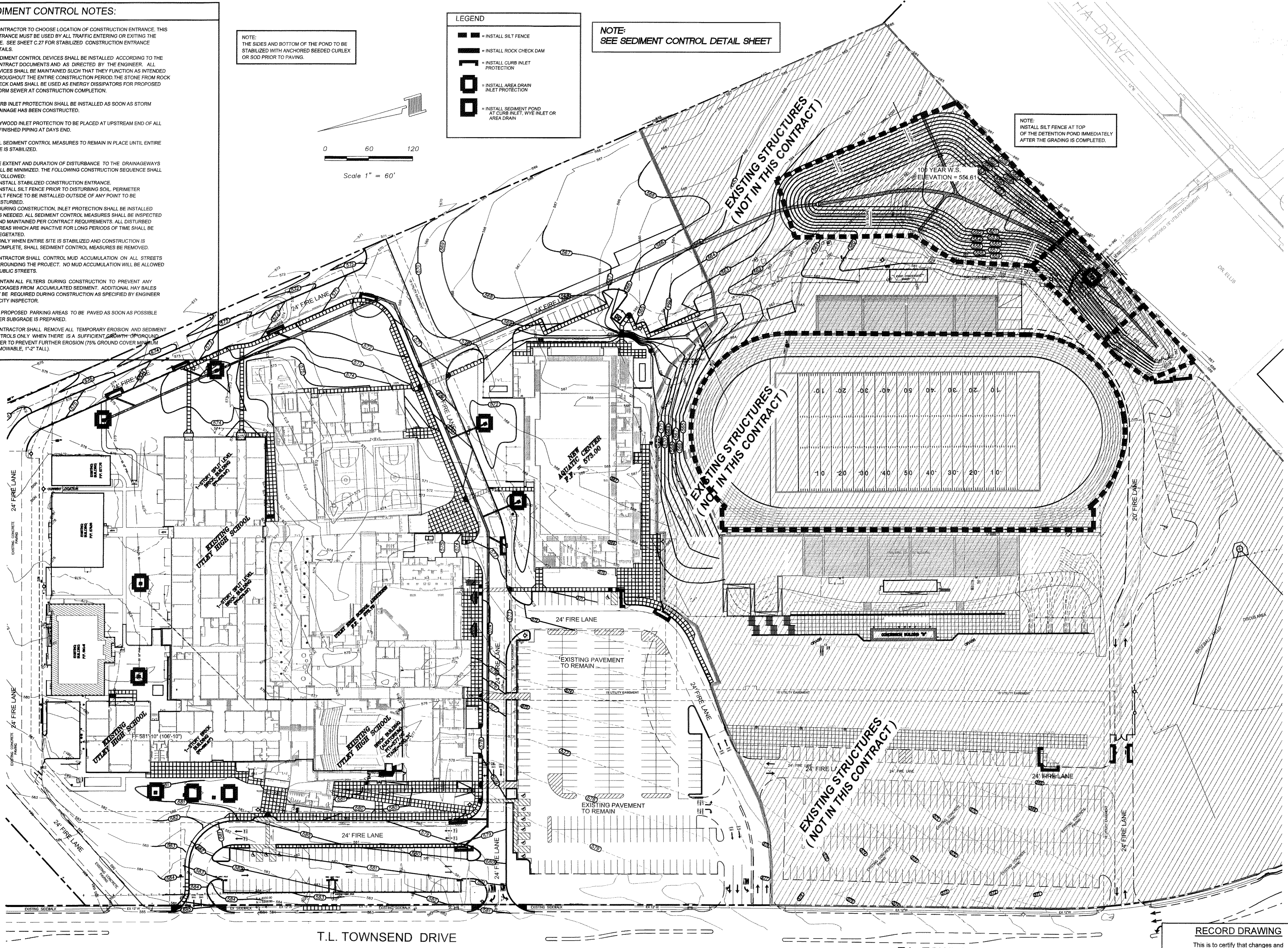


LEGEND

- = INSTALL SILT FENCE
- = INSTALL ROCK CHECK DAM
- = INSTALL CURB INLET PROTECTION
- = INSTALL AREA DRAIN INLET PROTECTION
- = INSTALL SEDIMENT POND AT CURB INLET, WYE INLET OR AREA DRAIN

NOTE:
SEE SEDIMENT CONTROL DETAIL SHEET

NOTE:
INSTALL SILT FENCE AT TOP OF THE DETENTION POND IMMEDIATELY AFTER THE GRADING IS COMPLETED.



SHWGROUP
ARCHITECTS | ENGINEERS | PLANNERS

CIVIL:
GLENN ENGINEERING, INC.

STRUCTURAL:
SHW GROUP LLP



MEP:
ESTES, McCLURE & ASSOCIATES

LANDSCAPING:
GRUBBS-RAMSEY, INC.

FOOD SERVICE:
JMK DESIGNS

AQUATICS:
AQUATIC EXCELLENCE

FINAL PLANS
FOR BIDDING AND CONSTRUCTION



HERMAN E. UTLEY MIDDLE SCHOOL

CHECKED:
File:
© 2008 SHW Group LLP
ISSUE: 08/22/2008

1	09/19/08	CITY REVISIONS #1
2	09/28/08	CITY REVISIONS #2
3	10/01/08	CITY REVISIONS #3
4	10/13/08	REVISIONS #4
5	11/18/08	GRADING REVISIONS
6	12/02/08	UTILITY REVISIONS
7	01/14/09	GRADING REVISIONS
8	02/26/09	GRADING REVISIONS
9	05/20/09	COURTYARD STORM
10	07/27/09	RECORD SET

Sheet Title:
SWPPP PLAN

RECORD DRAWING
This is to certify that changes and corrections have been made to conform to the contractor's record of this project.
Signed: *[Signature]* 8.4.09
Date: 8.4.09
Glenn Engineering Corporation

CG 1.11
SHW Project: 4107.043.00

Plotted: Aug 3, 2009, 1:17 PM by user: eck, Saved: 7/13/2009 by user: eck
 Who: shw-erp-rockwall\utley\c2008 ADDITIONS\BID SET\2008 UTLEY-SCH-HM-REV3.dwg