
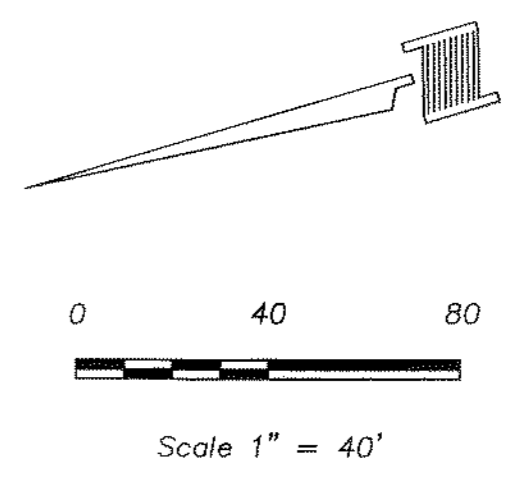


NOTE

UTILITIES HAVE BEEN PLOTTED FROM AVAILABLE MAPS AND RECORDS AND THEREFORE THEIR LOCATIONS ARE APPROXIMATE ONLY. ELEVATIONS SHOWN ARE BASED ON FIELD MEASUREMENTS. THERE MAY BE OTHER UTILITIES, THE EXISTENCE OF WHICH ARE NOT KNOWN TO THE UNDERSIGNED. SIZE AND LOCATION OF ALL UNDERGROUND UTILITIES MUST BE VERIFIED PRIOR TO ANY CONSTRUCTION.



SHWGROUP
ARCHITECTS | ENGINEERS | PLANNERS

CIVIL:
GLENN ENGINEERING, INC.

STRUCTURAL:
SHW GROUP LLP


MEP:
ESTES, McCLURE &
ASSOCIATES

LANDSCAPING:
GRUBBS-RAMSEY, INC.


FOOD SERVICE:
JMK DESIGNS

AQUATICS:
AQUATIC EXCELLENCE

FINAL PLANS
FOR BIDDING AND CONSTRUCTION



Rockwall ISD



**HERMAN E. UTLEY
MIDDLE SCHOOL**

CHECKED:
File:
© 2008 SHW Group LLP
ISSUE: 08/22/2008

1	09/19/08	CITY REVISIONS #1
2	09/28/08	CITY REVISIONS #2
3	10/01/08	CITY REVISIONS #3
4	10/13/08	REVISIONS #4
5	11/18/08	GRADING REVISIONS
6	12/02/08	UTILITY REVISIONS
7	01/14/09	GRADING REVISIONS
8	02/26/09	GRADING REVISIONS
9	05/20/09	COURTYARD STORM
10	08/03/09	RECORD SET

RECORD DRAWING

This is to certify that changes and corrections have been made to conform to the contractor's record of this project.

Signed: *M. Glenn* Date: *8-4-09*
Glenn Engineering Corporation

Sheet Title:
**EAST
TOPOGRAPHIC
SURVEY**

V 1.01

Plotted: Aug 3, 2009, 1:11 PM by user: rick. Saved: 7/27/2009 by user: rick.
 W:\mhc-dfw\rockwall\utley\08 ADDITIONS\BID SET\STADIUM DEMO.dwg