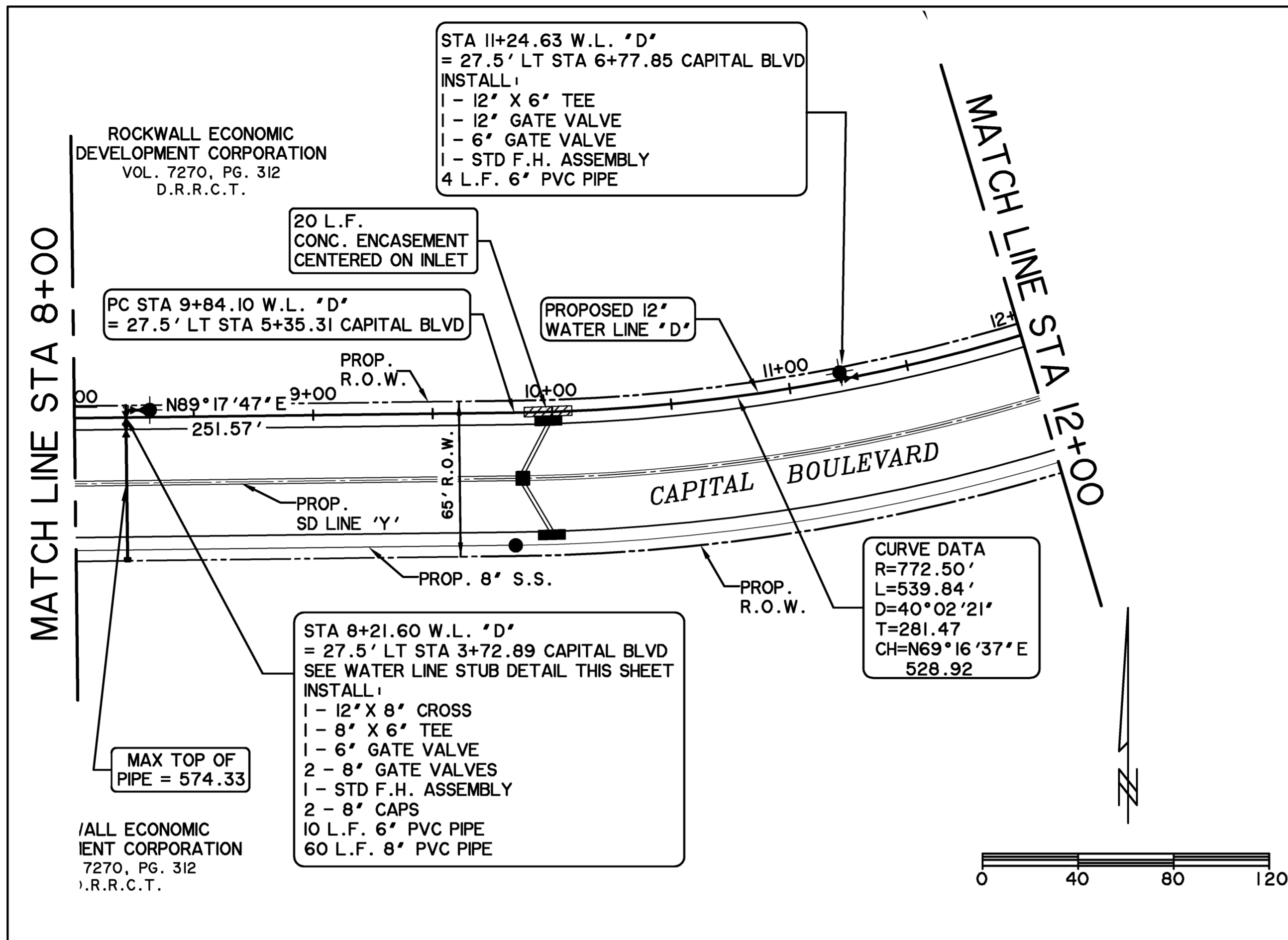


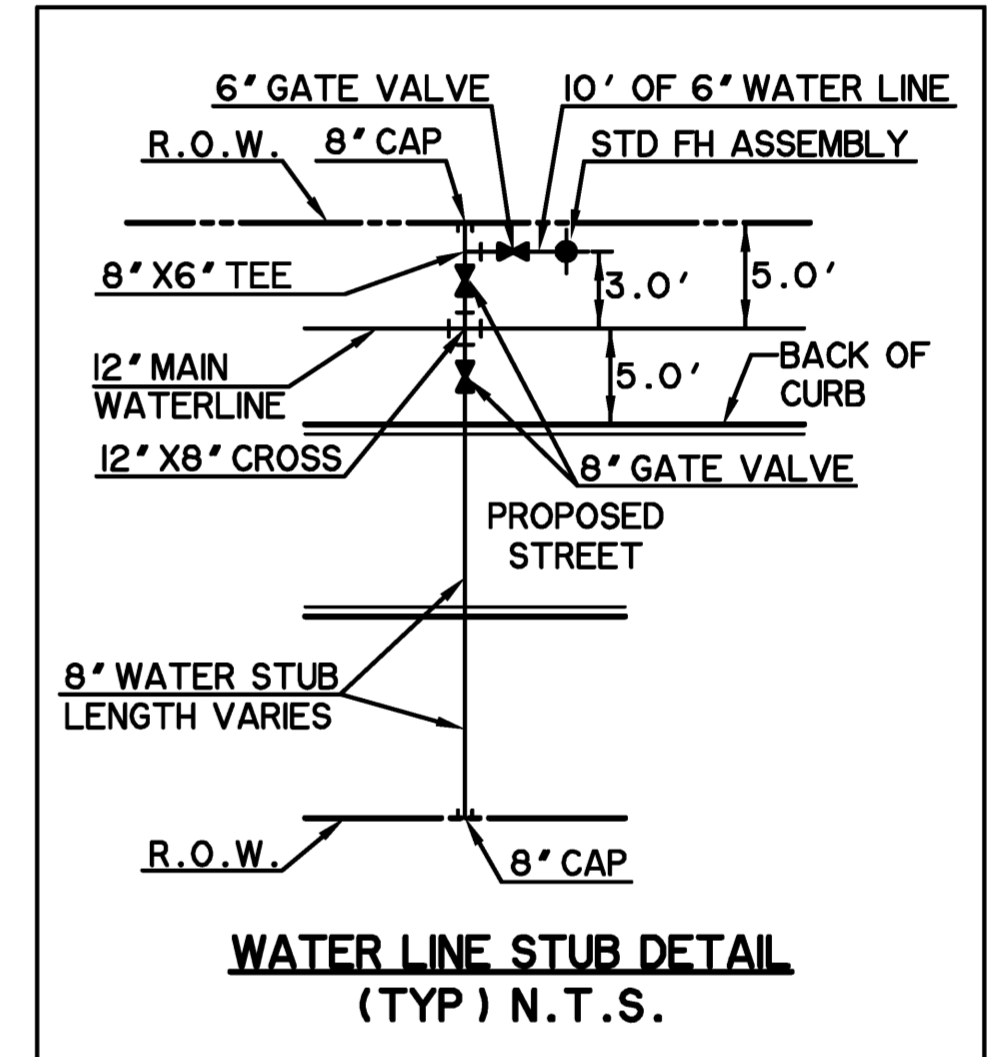
TIME: 12:17 FILE: I:\03-WATER LINE D-2-12209.dwg



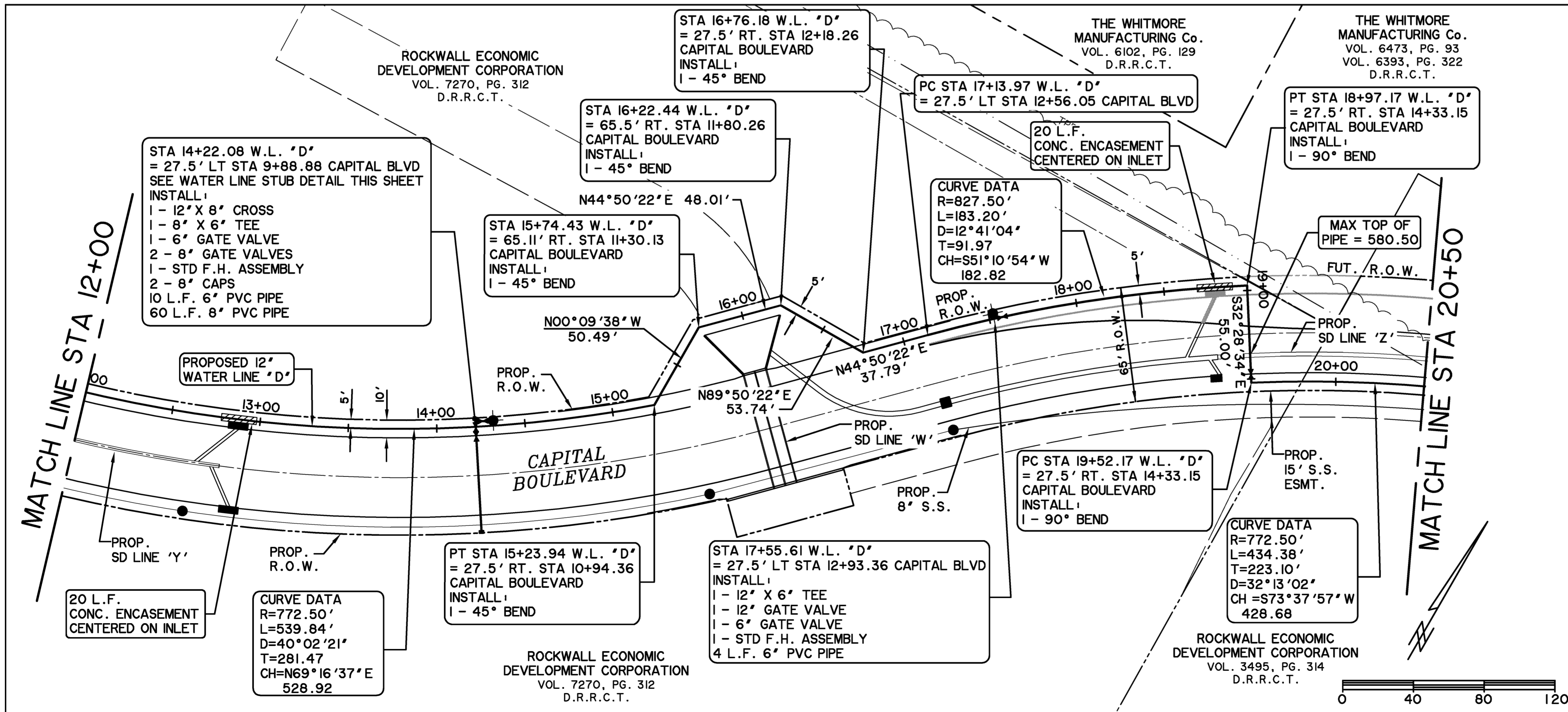
* ALL RESPONSIBILITY FOR ADEQUACY OF DESIGN REMAINS WITH THE DESIGN ENGINEER. THE CITY OF ROCKWALL, IN REVIEWING AND RELEASING PLANS FOR CONSTRUCTION, ASSUMES NO RESPONSIBILITY FOR ADEQUACY OF DESIGN. *

CAUTION 11
EXISTING UTILITIES ARE INDICATED ON THE PLANS FROM AVAILABLE INFORMATION. IT SHALL BE THE RESPONSIBILITY OF THE CONTRACTOR TO VERIFY THE LOCATION OF ALL UTILITIES, TO NOTIFY ALL UTILITY COMPANIES OF THE CONTRACTORS OPERATIONS, TO PROTECT ALL UTILITIES FROM DAMAGE, TO REPAIR ALL UTILITIES DAMAGED DUE TO THE CONTRACTORS OPERATIONS, AND TO NOTIFY THE ENGINEER PROMPTLY OF ALL CONFLICTS OF THE WORK WITH EXISTING UTILITIES.

- NOTES:**
- CONTRACTOR SHALL ADJUST LOCATION OF PROPOSED WATER LINES AS REQUIRED TO AVOID CONFLICTS WITH STORM SEWER OR OTHER UTILITIES.
 - ALL WATER LINES SHALL HAVE A MINIMUM COVER OF 48" MEASURED FROM TOP OF PIPE UNLESS A GREATER DEPTH IS REQUIRED BY CITY STANDARDS.
 - ON THE NORTH SIDE OF CAPITAL BOULEVARD, BETWEEN STA 13+50 & 15+50, THE WATER LINE SHALL BE INSTALLED AT A DEPTH THAT WILL PROVIDE AT LEAST 48" OF COVER BOTH NOW AND IN THE FUTURE WHEN THE NORTH SIDE OF CAPITAL BOULEVARD IS CONSTRUCTED. SEE TYPICAL SECTION ON SHEET POOL FOR CAPITAL BOULEVARD.
 - INSTALL FIRE HYDRANTS 8' FROM BACK OF CURB.




- BENCH MARKS**
- BM A - AN 'X' CUT IN THE BACK OF CURB LOCATED AT THE SOUTH RIGHT-OF-WAY LINE OF SPRINGER ROAD ±2470' EAST OF THE INTERSECTION OF SPRINGER ROAD AND F.M. 549. 598.80 FT.
 - BM B - AN 'X' CUT IN THE BACK OF CURB LOCATED AT THE NORTH RIGHT-OF-WAY LINE OF DISCOVERY BOULEVARD ±580' EAST OF THE INTERSECTION OF DISCOVERY BOULEVARD AND F.M. 549. 599.82 FT.
 - BM C - AN '□' CUT IN DISCOVERY BOULEVARD IN A MEDIAN NOSE ±60' WEST OF THE INTERSECTION OF DISCOVERY BOULEVARD AND F.M. 549. 598.20 FT.




RECORD DRAWING
02/02/2015
TO THE BEST OF OUR KNOWLEDGE WIER & ASSOCIATES, INC., HEREBY STATES THAT THIS PLAN IS AS-BUILT. THIS INFORMATION PROVIDED IS BASED ON SURVEYING AT THE SITE AND INFORMATION PROVIDED BY THE CONTRACTOR.

PREPARED BY:
WIER & ASSOCIATES, INC.
ENGINEERS SURVEYORS LAND PLANNERS
701 HIGHLANDER BLVD., SUITE 300 ARLINGTON, TEXAS 76015 METRO (817)467-7700
www.WierAssociates.com
Texas Firm Registration No. F-2776



ROCKWALL TECHNOLOGY PARK PHASE IV

WATER LINE 'D' PLAN VIEW STA 8+00 TO STA 20+50



COPYRIGHT © WIER & ASSOCIATES, INC. LAST SHEET EDIT DATE: 10-02-2013 WA# 12209

SHEET NO. U103