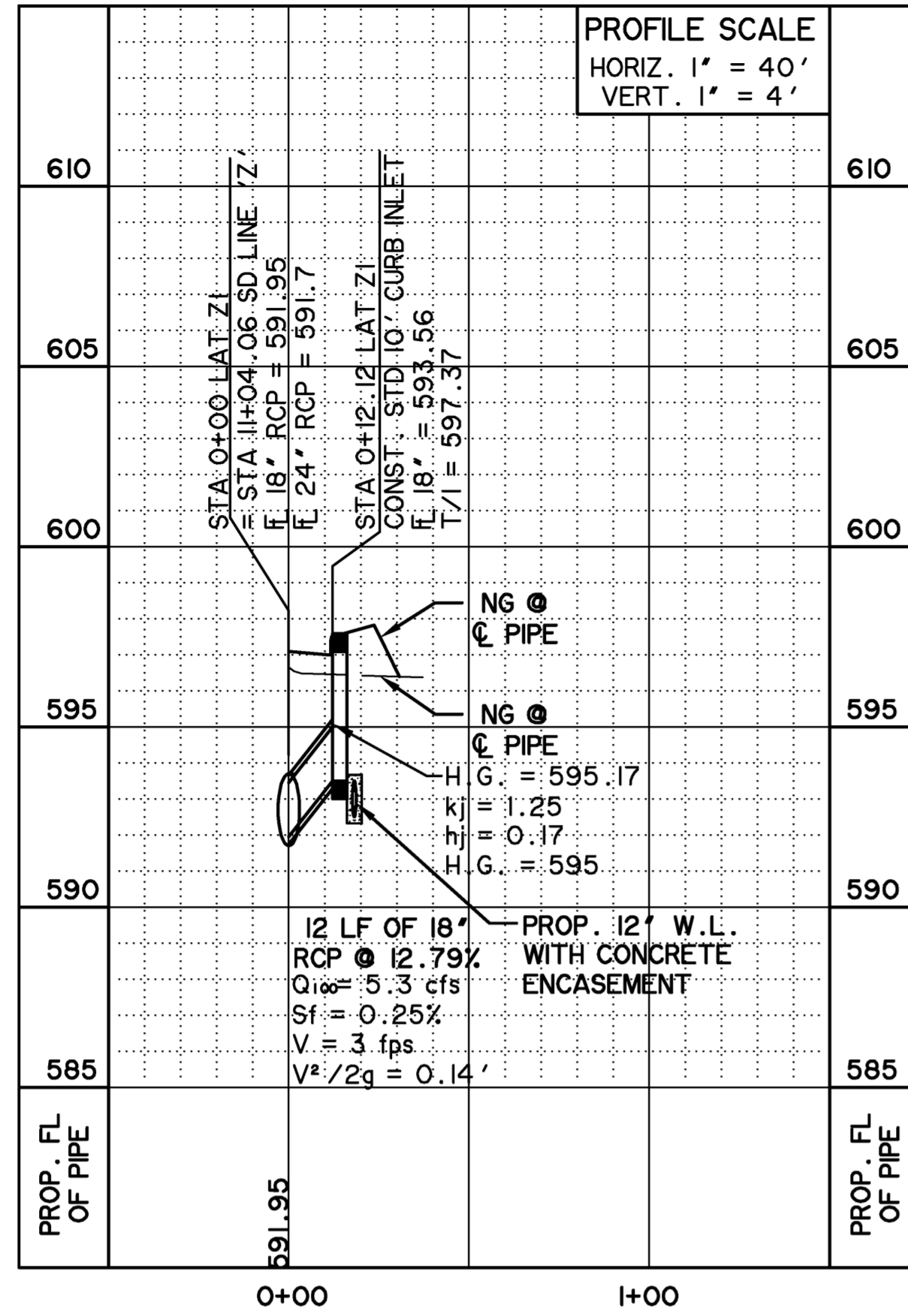
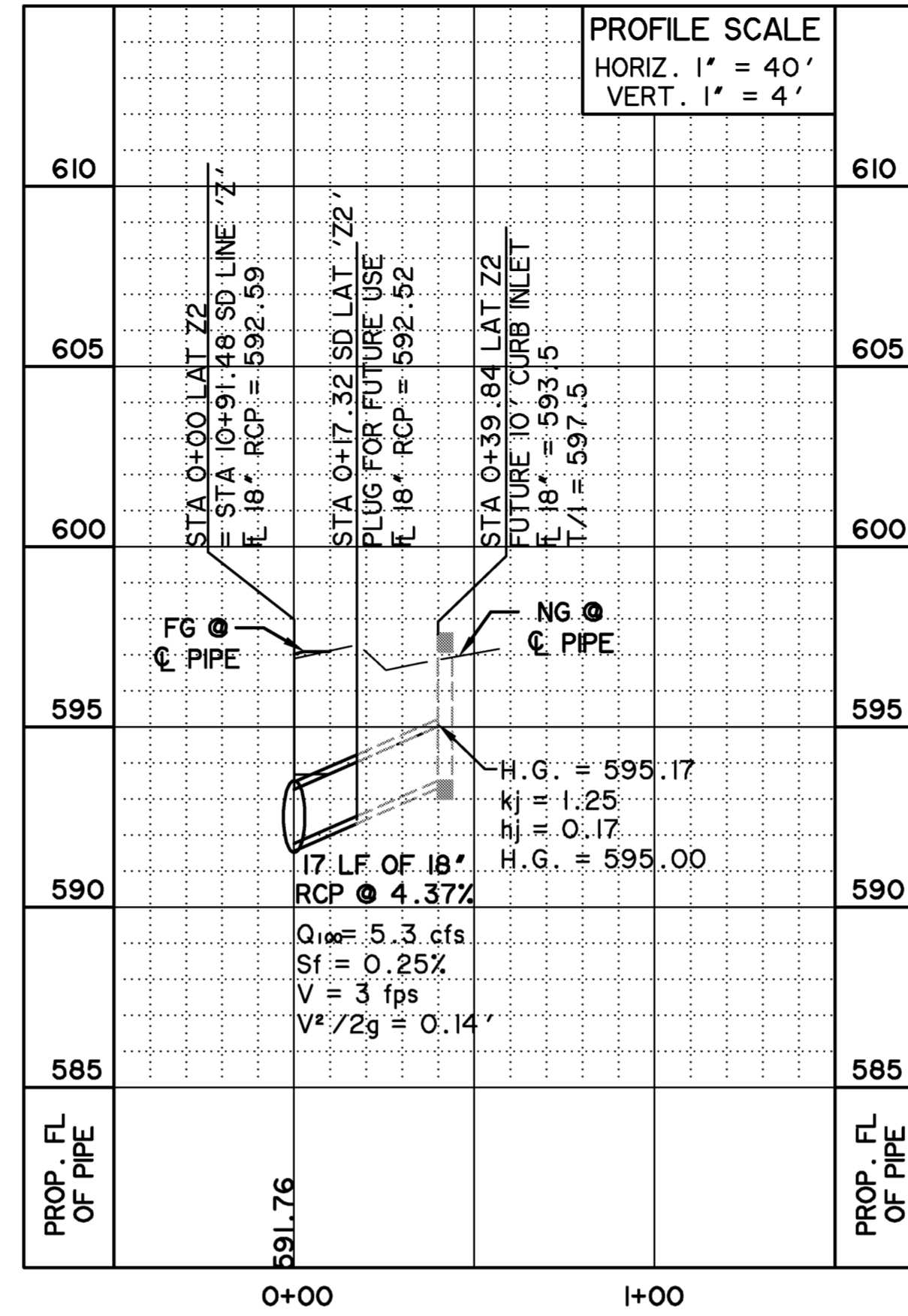


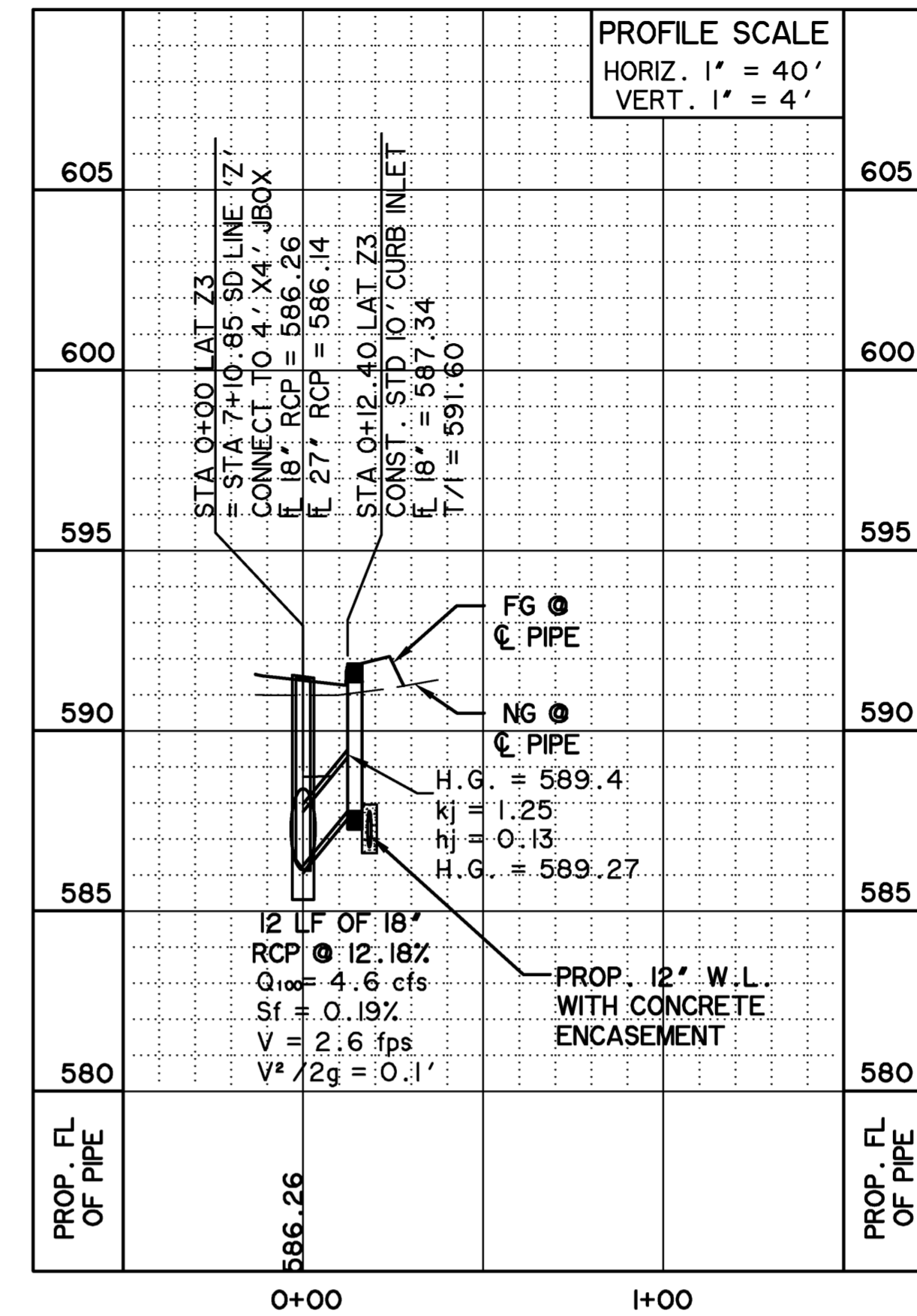
L A T . ' Z 1 '



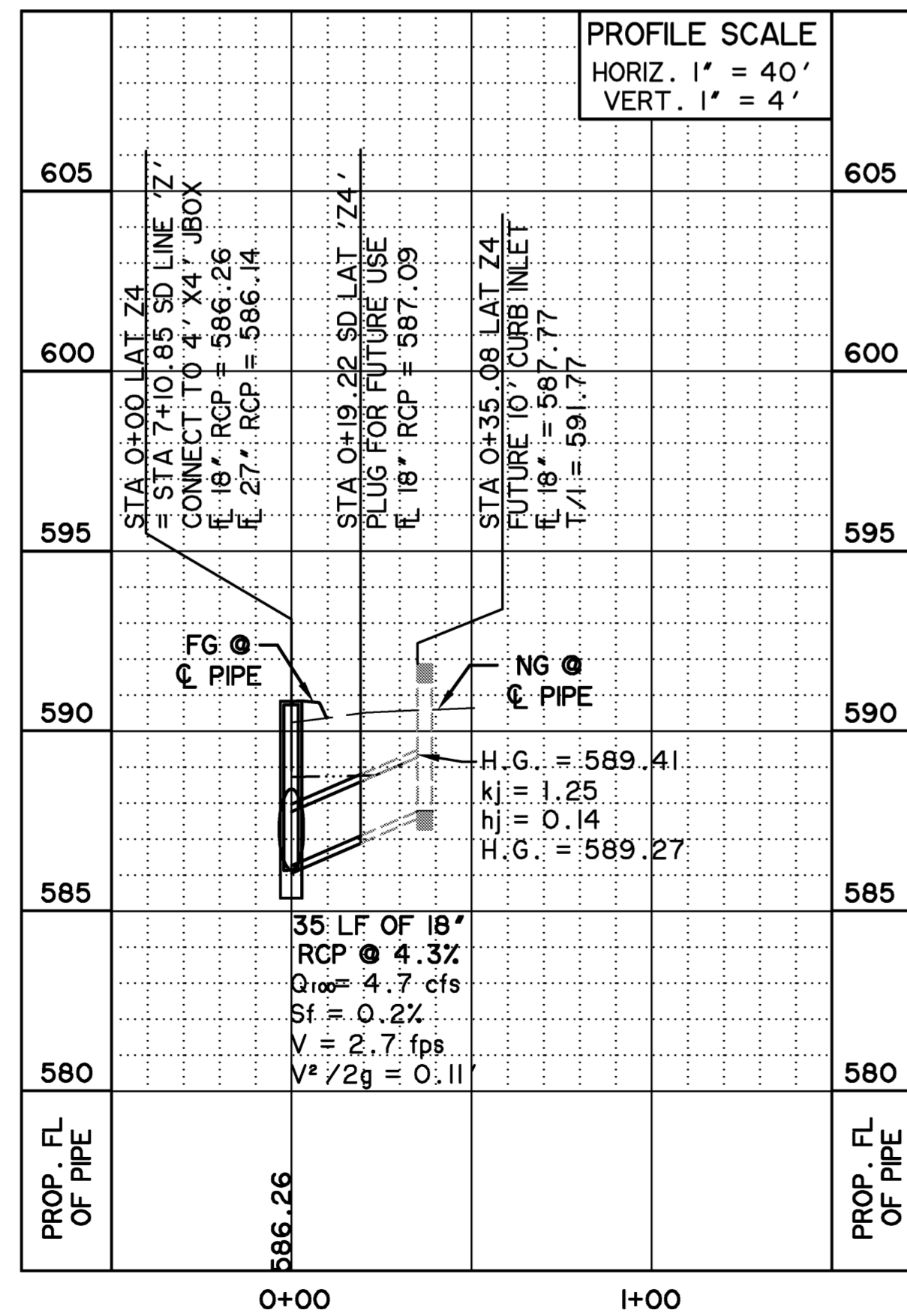
L A T . ' Z 2 '



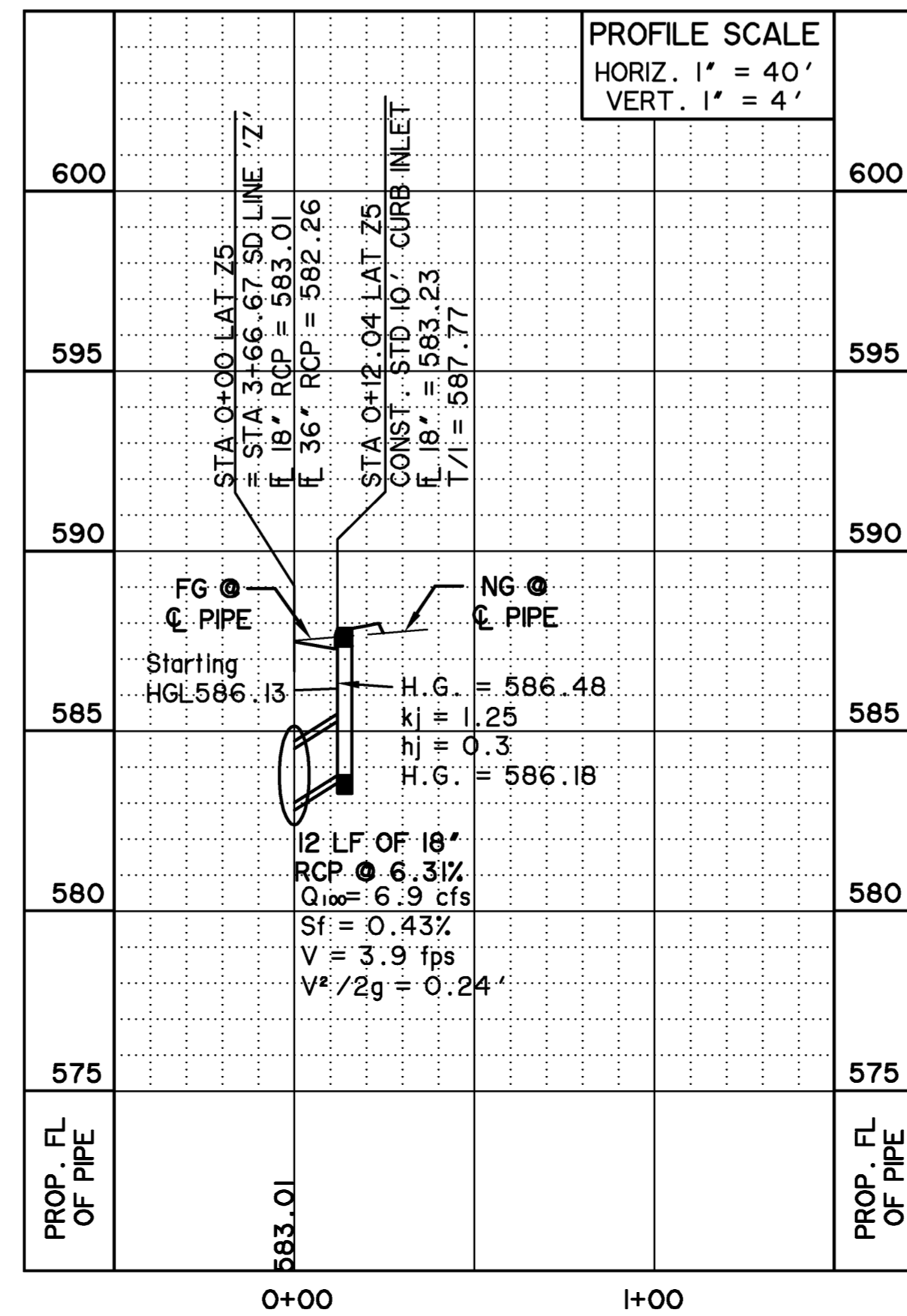
L A T . ' Z 3 '



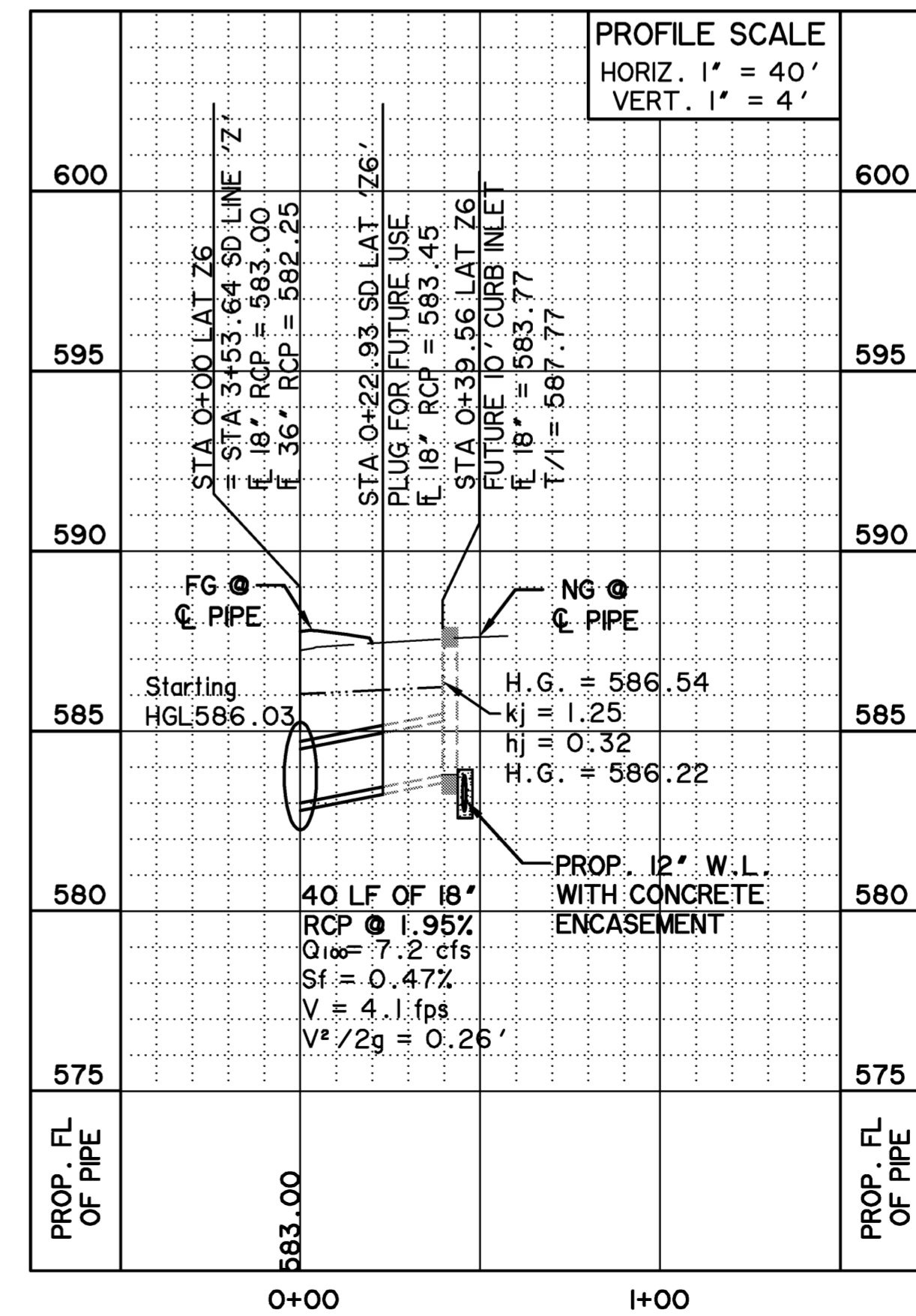
L A T . ' Z 4 '



L A T . ' Z 5 '

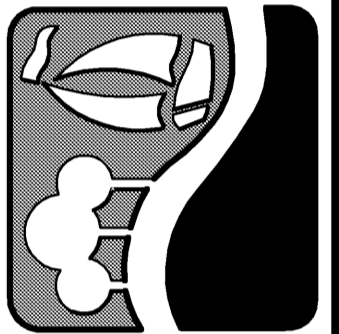


L A T . ' Z 6 '




\* ALL RESPONSIBILITY FOR ADEQUACY OF DESIGN REMAINS WITH THE DESIGN ENGINEER. THE CITY OF ROCKWALL, IN REVIEWING AND RELEASING PLANS FOR CONSTRUCTION, ASSUMES NO RESPONSIBILITY FOR ADEQUACY OF DESIGN. \*

**RECORD DRAWING**  
02/02/2015  
TO THE BEST OF OUR KNOWLEDGE WIER & ASSOCIATES, INC., HEREBY STATES THAT THIS PLAN IS AS-BUILT. THIS INFORMATION PROVIDED IS BASED ON SURVEYING AT THE SITE AND INFORMATION PROVIDED BY THE CONTRACTOR.



**ROCKWALL TECHNOLOGY PARK PHASE IV**  
**STORM DRAIN LATERALS LINE 'Z'**



COPYRIGHT © WIER & ASSOCIATES, INC.  
LAST SHEET EDIT DATE: 10-02-2013  
WA# 12209  
**SHEET NO. D405**

PREPARED BY:  
**WIER & ASSOCIATES, INC.**  
ENGINEERS SURVEYORS LAND PLANNERS  
701 HIGHLANDER BLVD., SUITE 300 ARLINGTON, TEXAS 76015 METRO (817)467-7700  
www.WierAssociates.com  
Texas Firm Registration No. F-2776