LAT. 'P1'

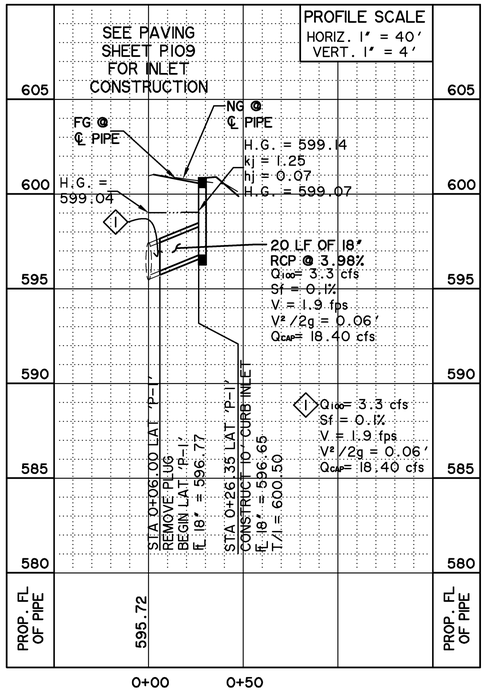

LAT. 'T1'

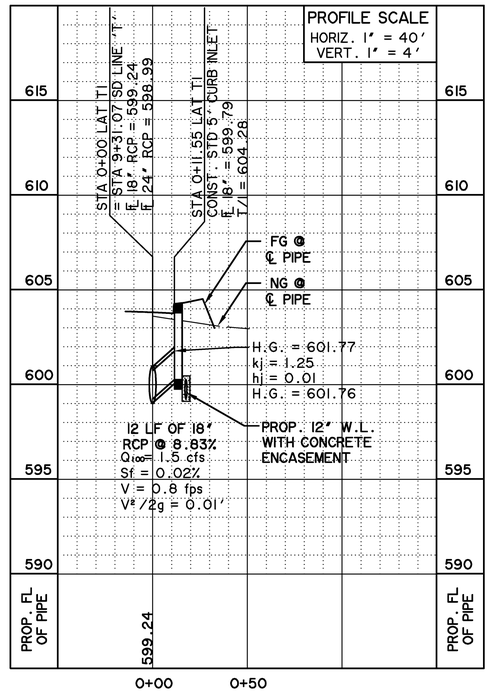

LAT. 'T2'

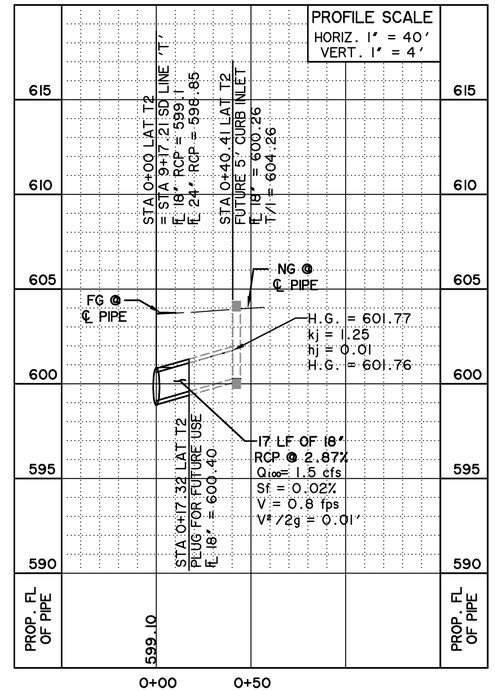

LAT. 'T3'

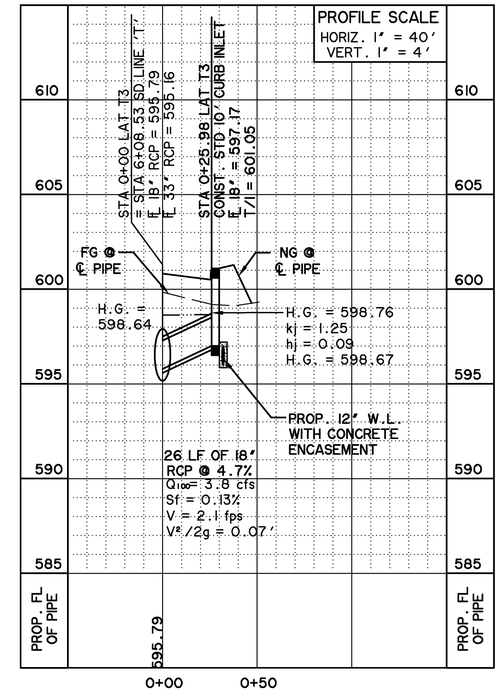

LAT. 'T4'

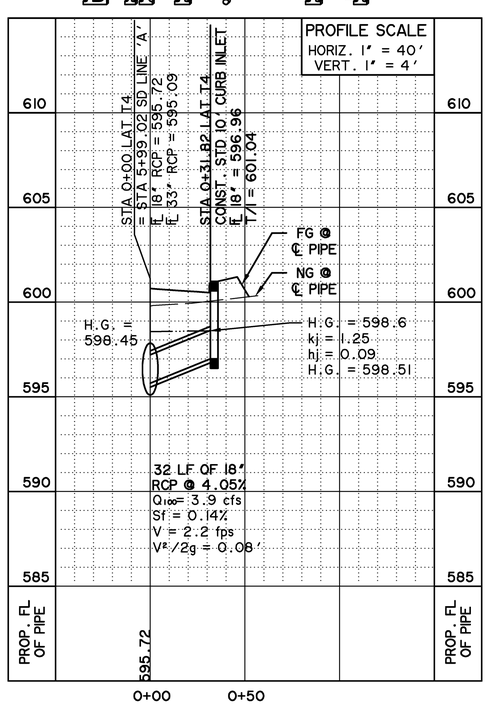

LAT. 'T5'

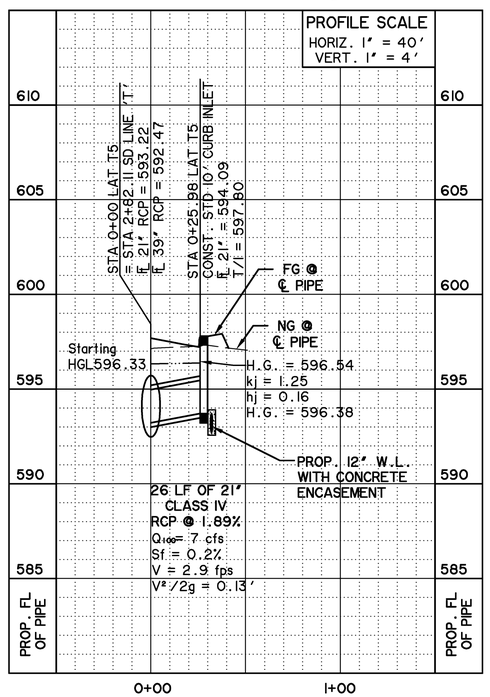

LAT. 'T6'

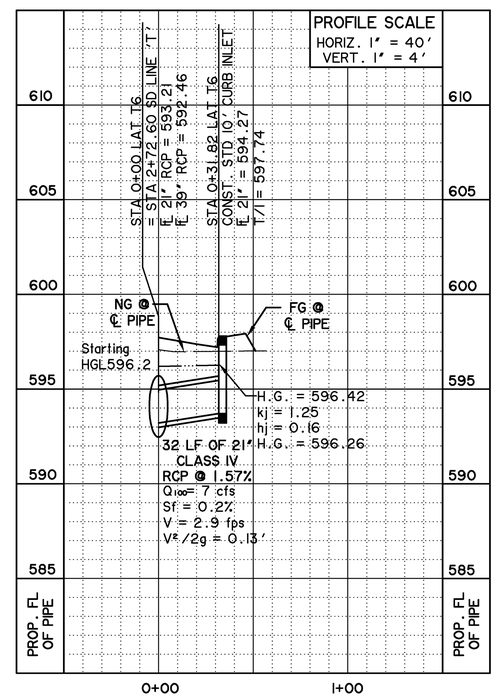

"ALL RESPONSIBILITY FOR ADEQUACY OF DESIGN REMAINS WITH THE DESIGN ENGINEER. THE CITY OF ROCKWALL, IN REVIEWING AND RELEASING PLANS FOR CONSTRUCTION, ASSUMES NO RESPONSIBILITY FOR ADEQUACY OF DESIGN."

RECORD DRAWING 02/02/2015

TO THE BEST OF OUR KNOWLEDGE WIER & ASSOCIATES, INC., HEREBY STATES THAT THIS PLAN IS AS-BUILT. THIS INFORMATION PROVIDED IS BASED ON SURVEYING AT THE SITE AND INFORMATION PROVIDED BY THE CONTRACTOR.

PREPARED BY:
WIER & ASSOCIATES, INC.
ENGINEERS SURVEYORS LAND PLANNERS
701 HIGHLANDER BLVD., SUITE 300 ARLINGTON, TEXAS 76015 METRO (817)467-7700
Texas Firm Registration No. F-2776 www.WierAssociates.com

ROCKWALL TECHNOLOGY PARK PHASE IV

STORM DRAIN LATERALS LINES 'P' & 'T'

REVISED DWG.
STATE OF TEXAS
DARRELL J. BOSWORTH
112702
REGISTERED PROFESSIONAL ENGINEER
2-2-15

COPYRIGHT © WIER & ASSOCIATES, INC.

LAST SHEET EDIT
DATE 01-21-2015
WA# 12209

SHEET NO.
D403

FILE: D403-SD-LAT3-12209.dwg
TIME 18:51