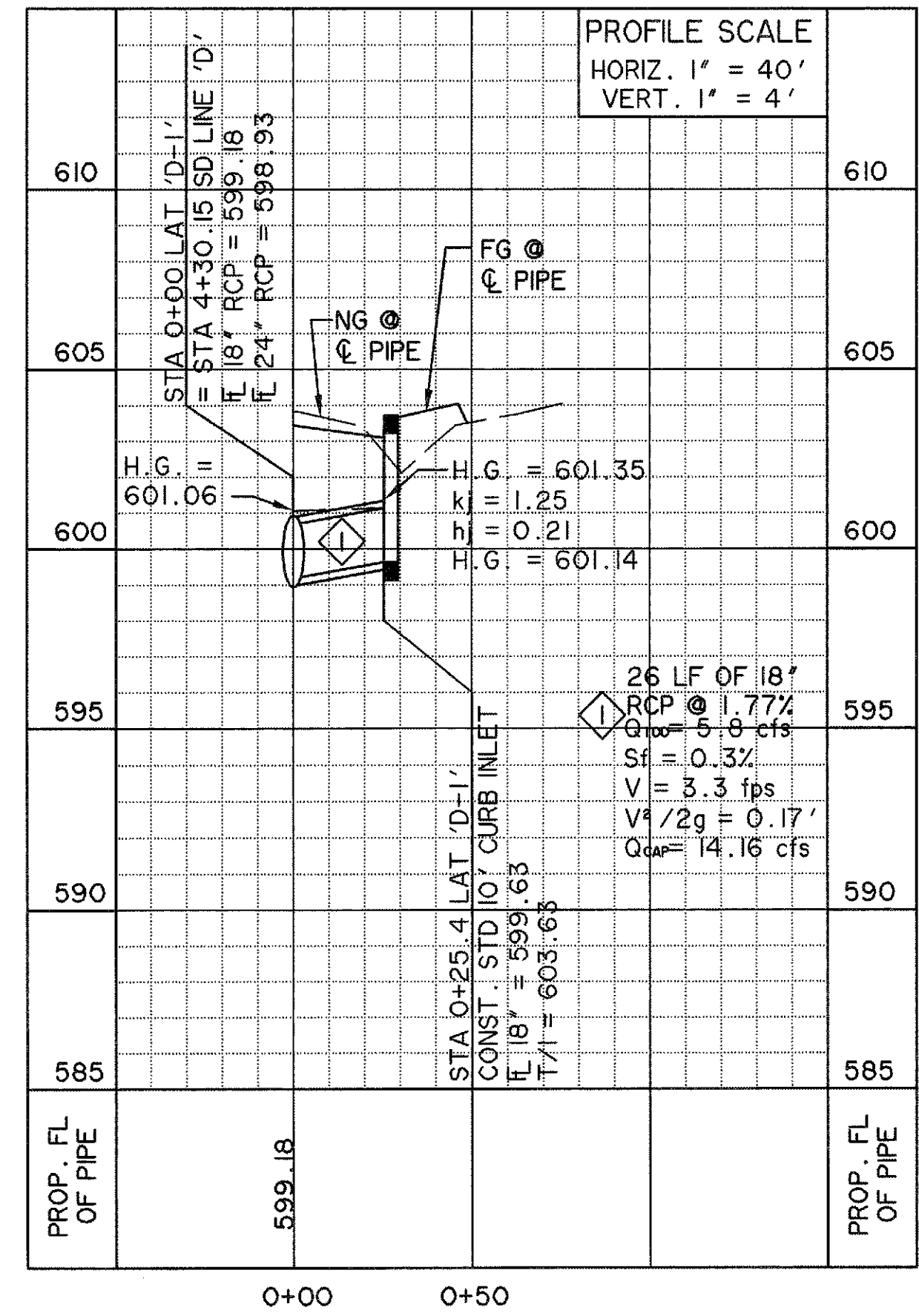


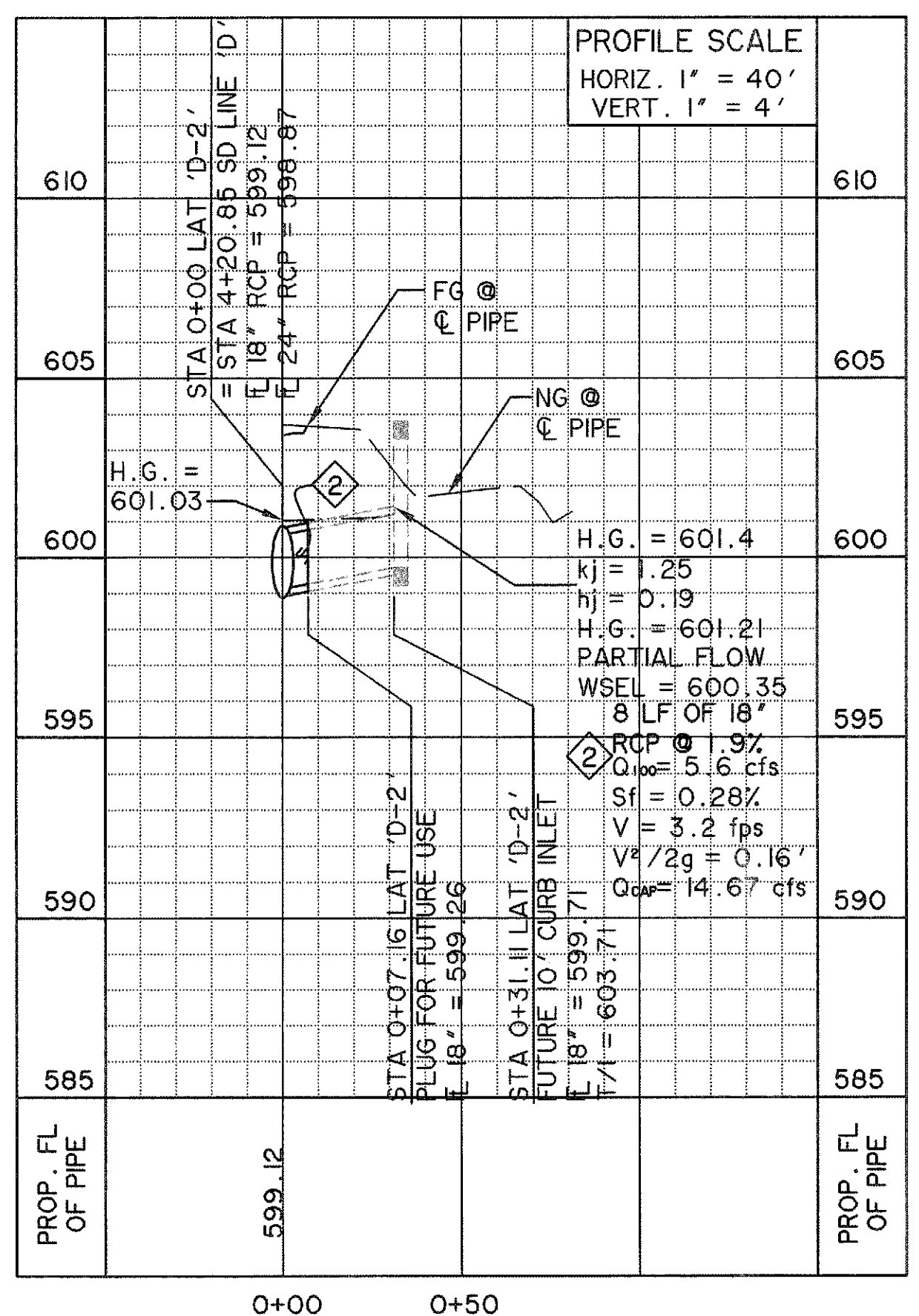
TIME: 8:41 FILE: D403-S0-LAT3-98041-04.dwg

RECORD DRAWING
4/07/2009
 TO THE BEST OF OUR KNOWLEDGE WIER & ASSOCIATES, INC., HERBY STATES THAT THIS PLAN IS AS-BUILT. THIS INFORMATION PROVIDED IS BASED ON SURVEYING AT THE SITE AND INFORMATION PROVIDED BY THE CONTRACTOR.

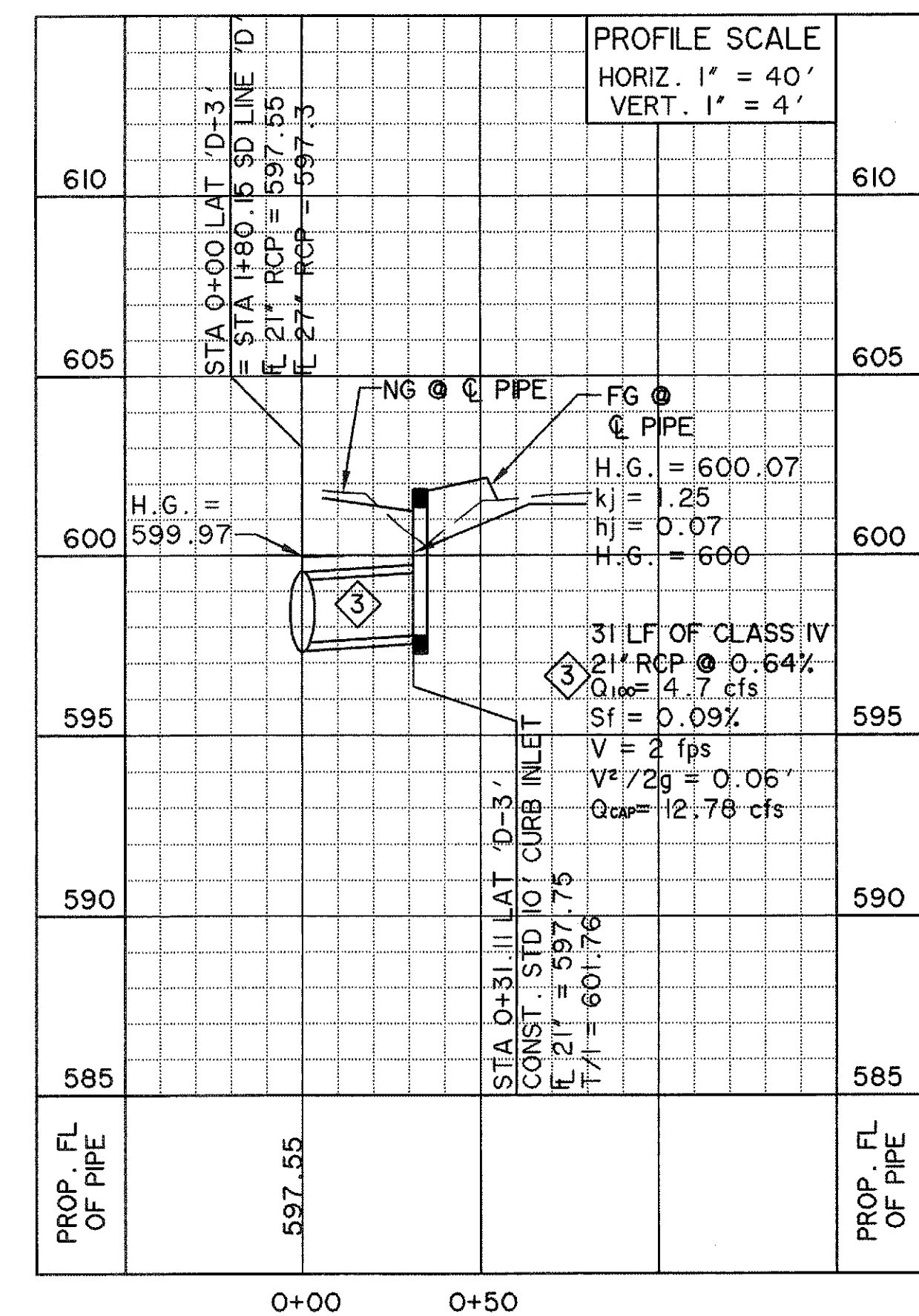
LAT. 'D1'



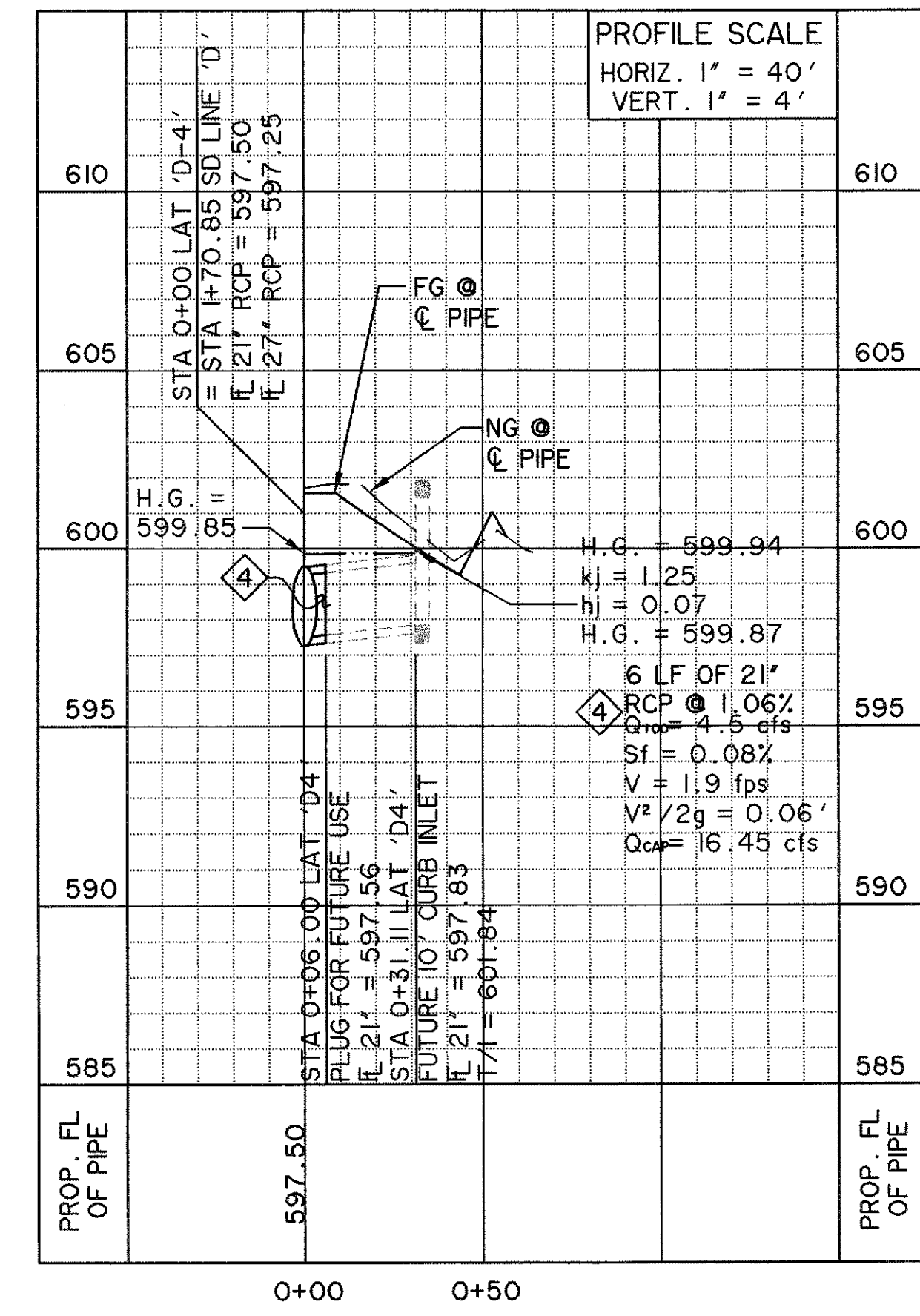
LAT. 'D2'



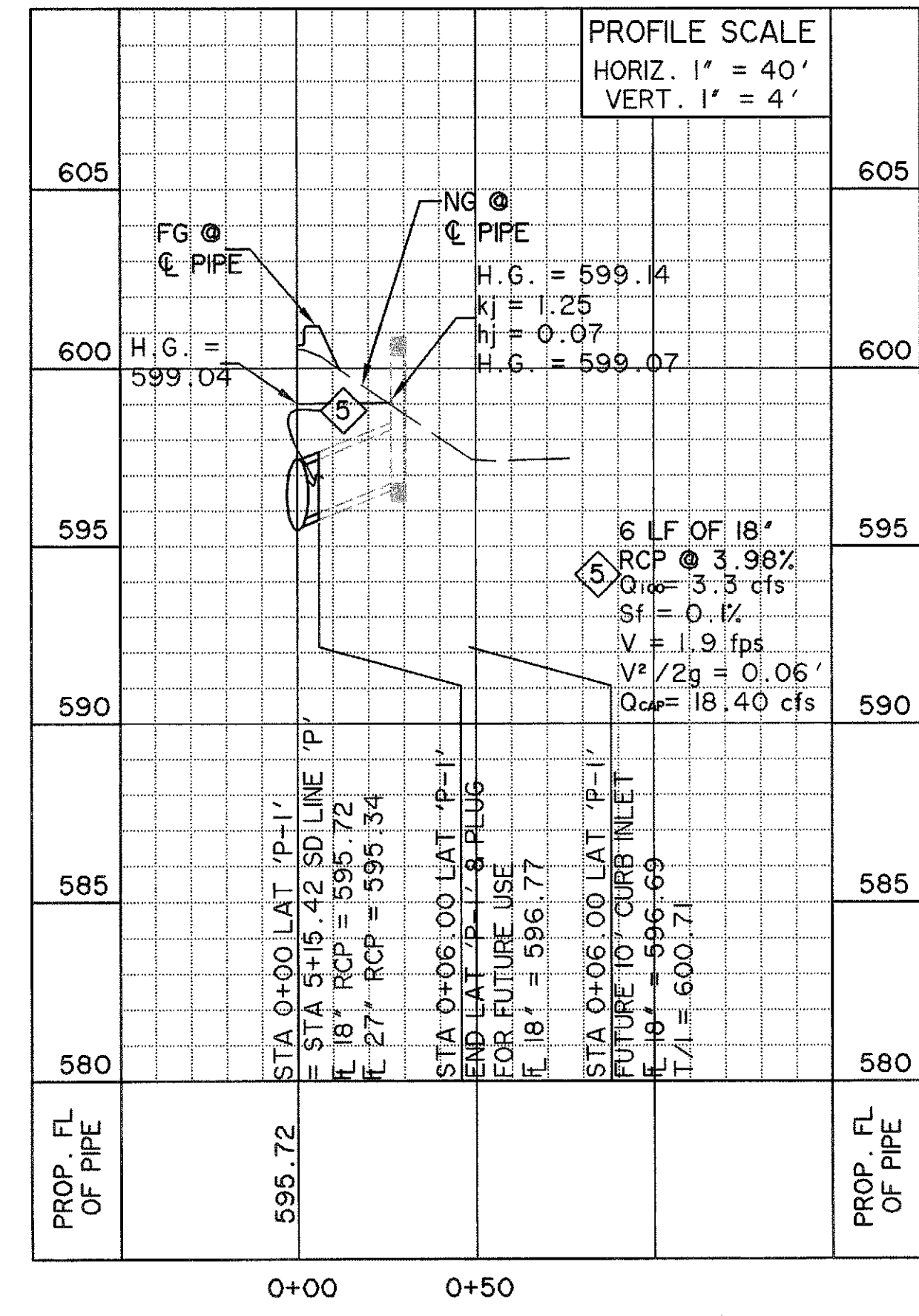
LAT. 'D3'



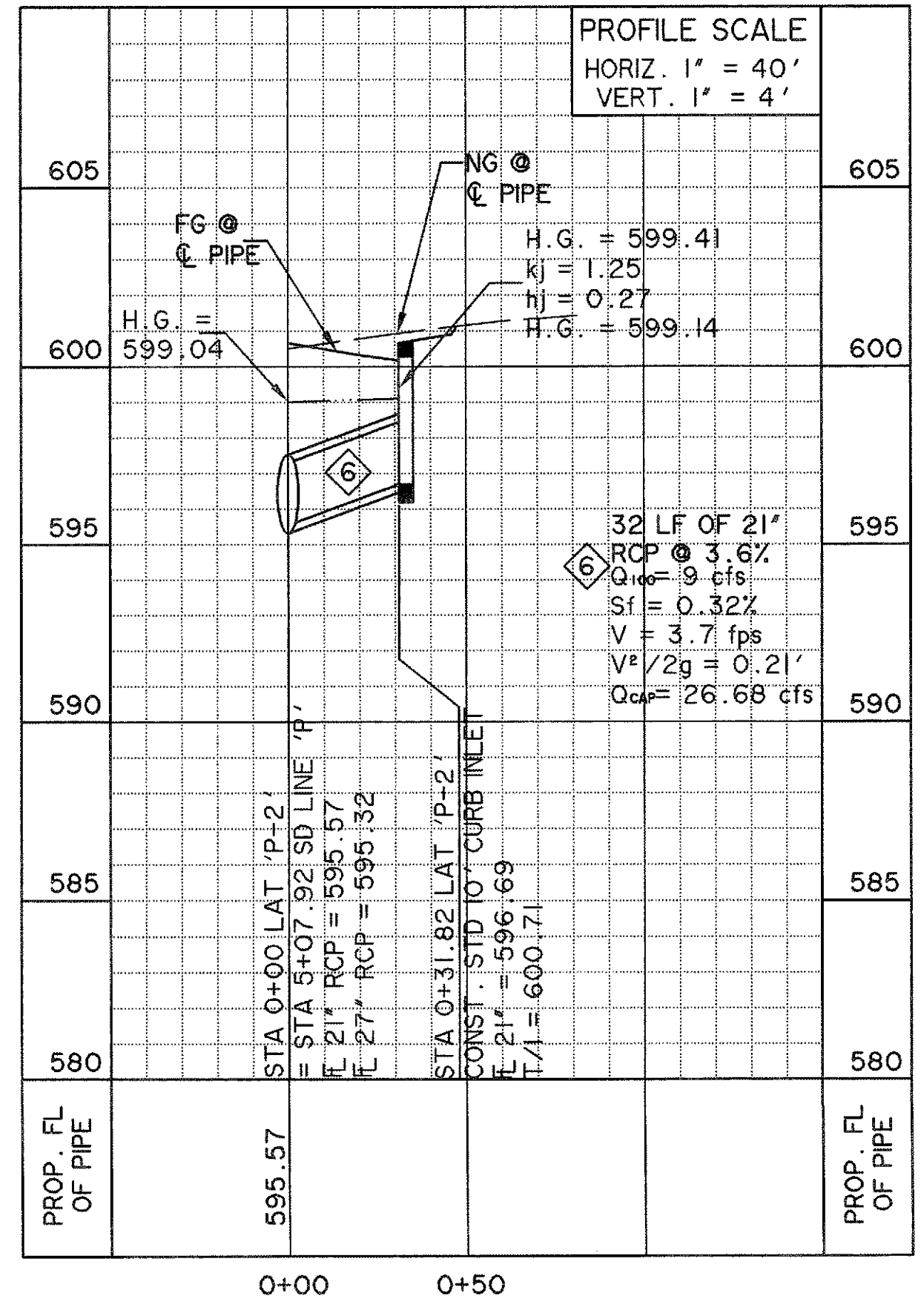
LAT. 'D4'



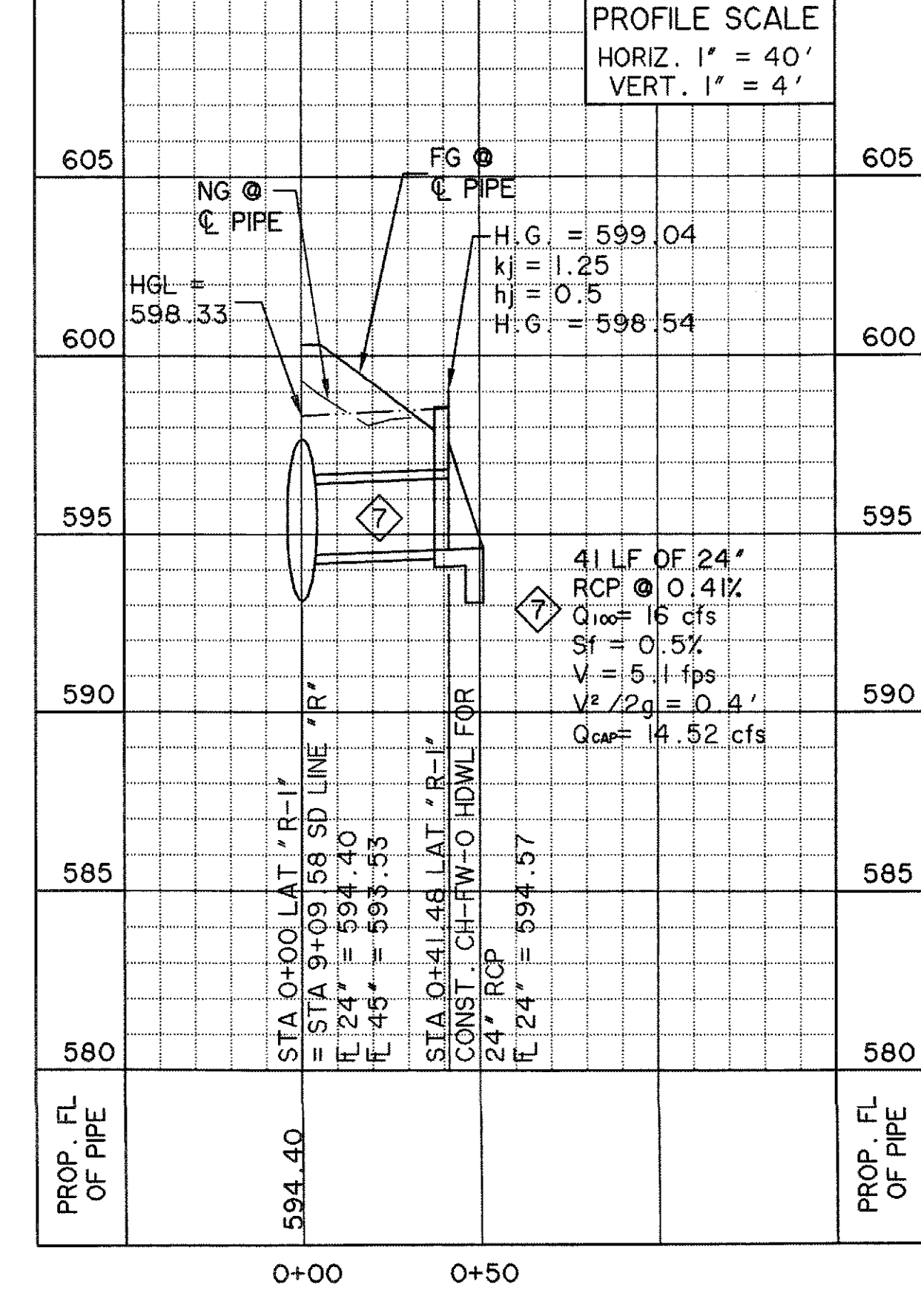
LAT. 'P1'



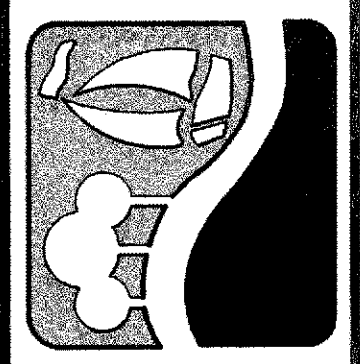
LAT. 'P2'



LAT. 'R1'




PREPARED BY:
WIER & ASSOCIATES, INC.
ENGINEERS SURVEYORS LAND PLANNERS
 701 HIGHLANDER BLVD., SUITE 300 ARLINGTON, TEXAS 76015 METRO (817)467-7700
 6849 ELM STREET FRISCO, TEXAS 75034 METRO (214)387-8000
 Texas State Registration No. 2776 www.WierAssociates.com



ROCKWALL TECHNOLOGY PARK PHASE III

STORM DRAIN LATERALS 'D', 'P' & 'R'
SD LINES 'D', 'P' & 'R'



COPYRIGHT © WIER & ASSOCIATES, INC.
 LAST SHEET EDIT DATE 04-07-2009
 WA# 98041.04
SHEET NO. D403