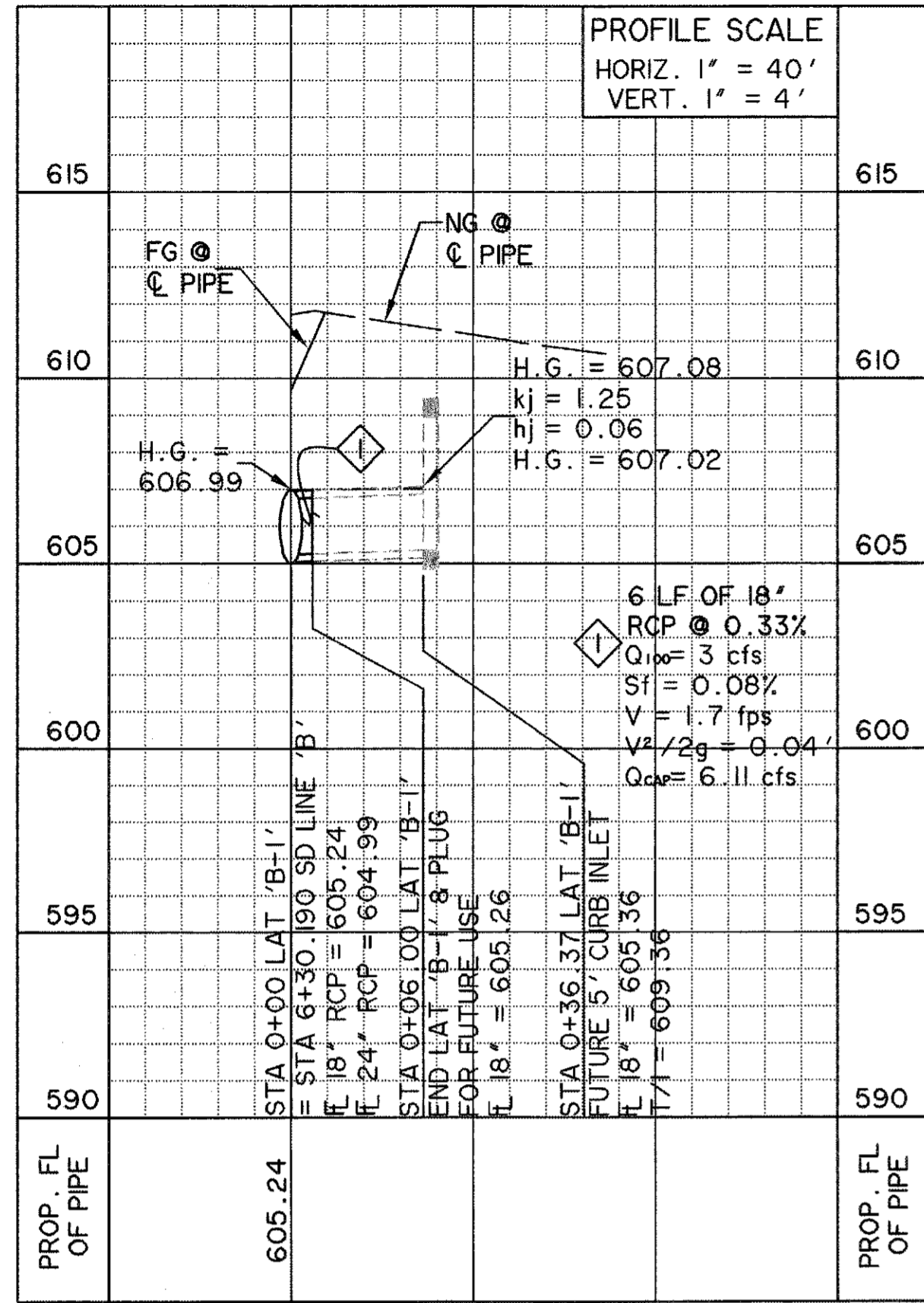
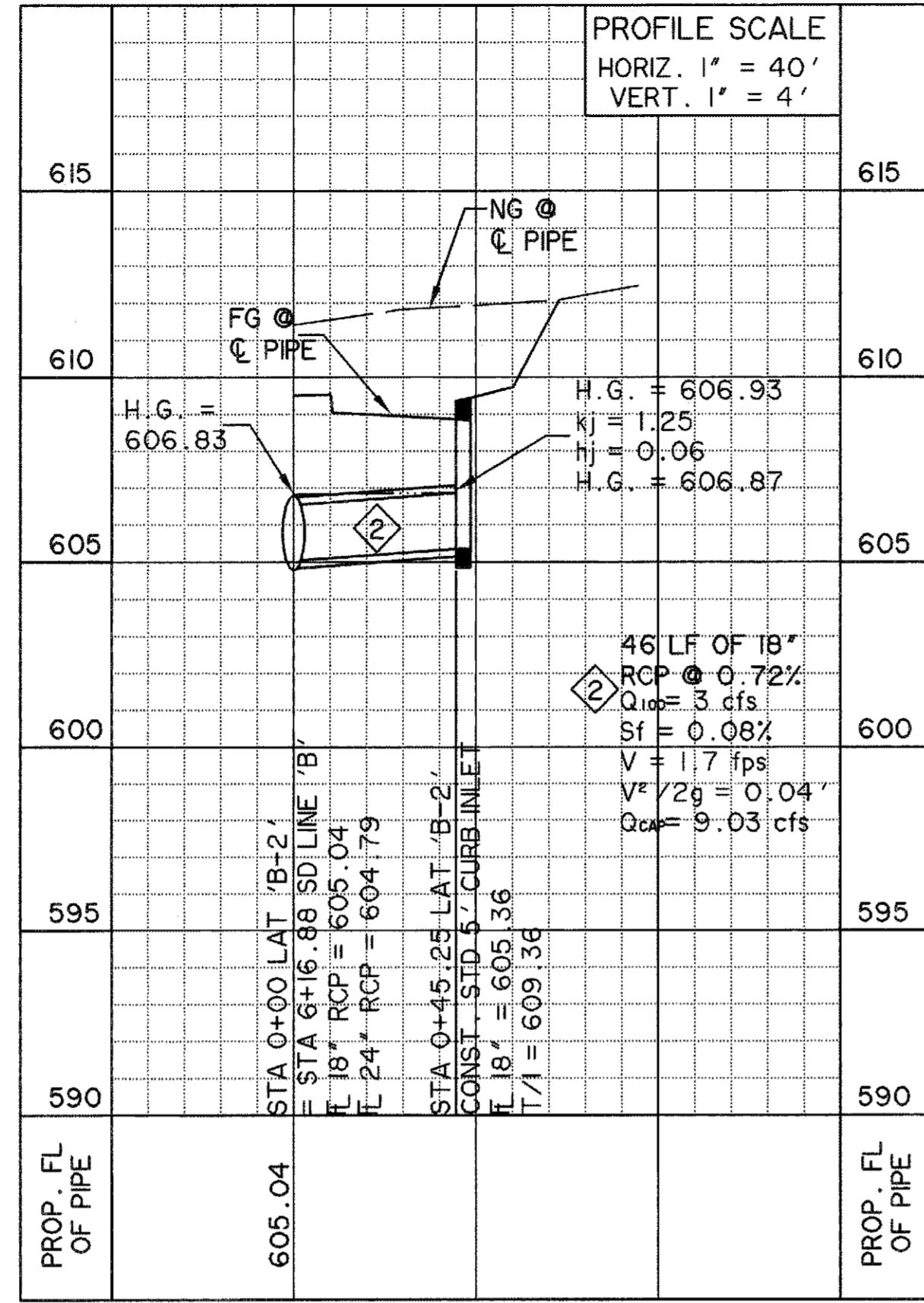


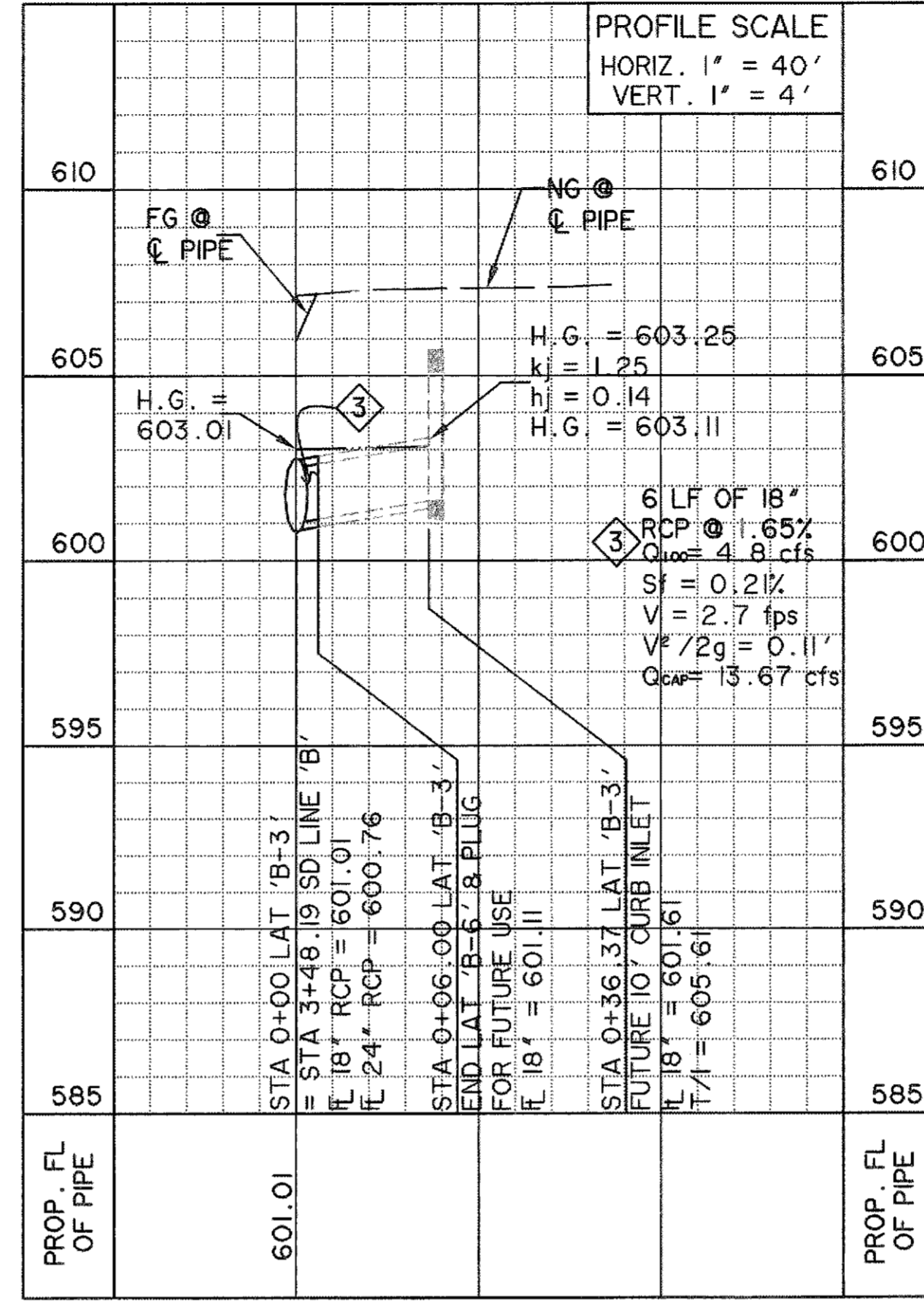
L A T . ' B 1 '



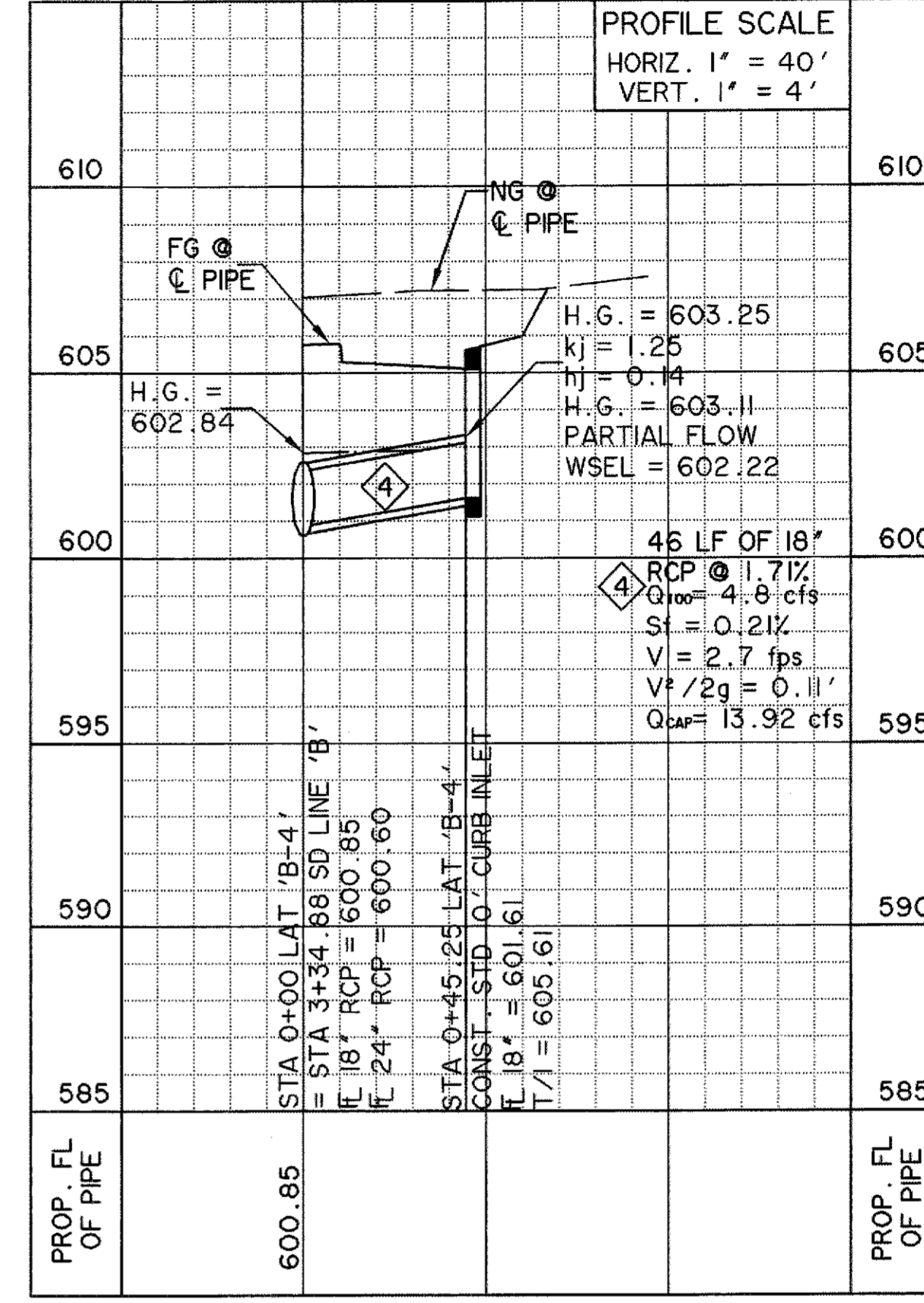
L A T . ' B 2 '



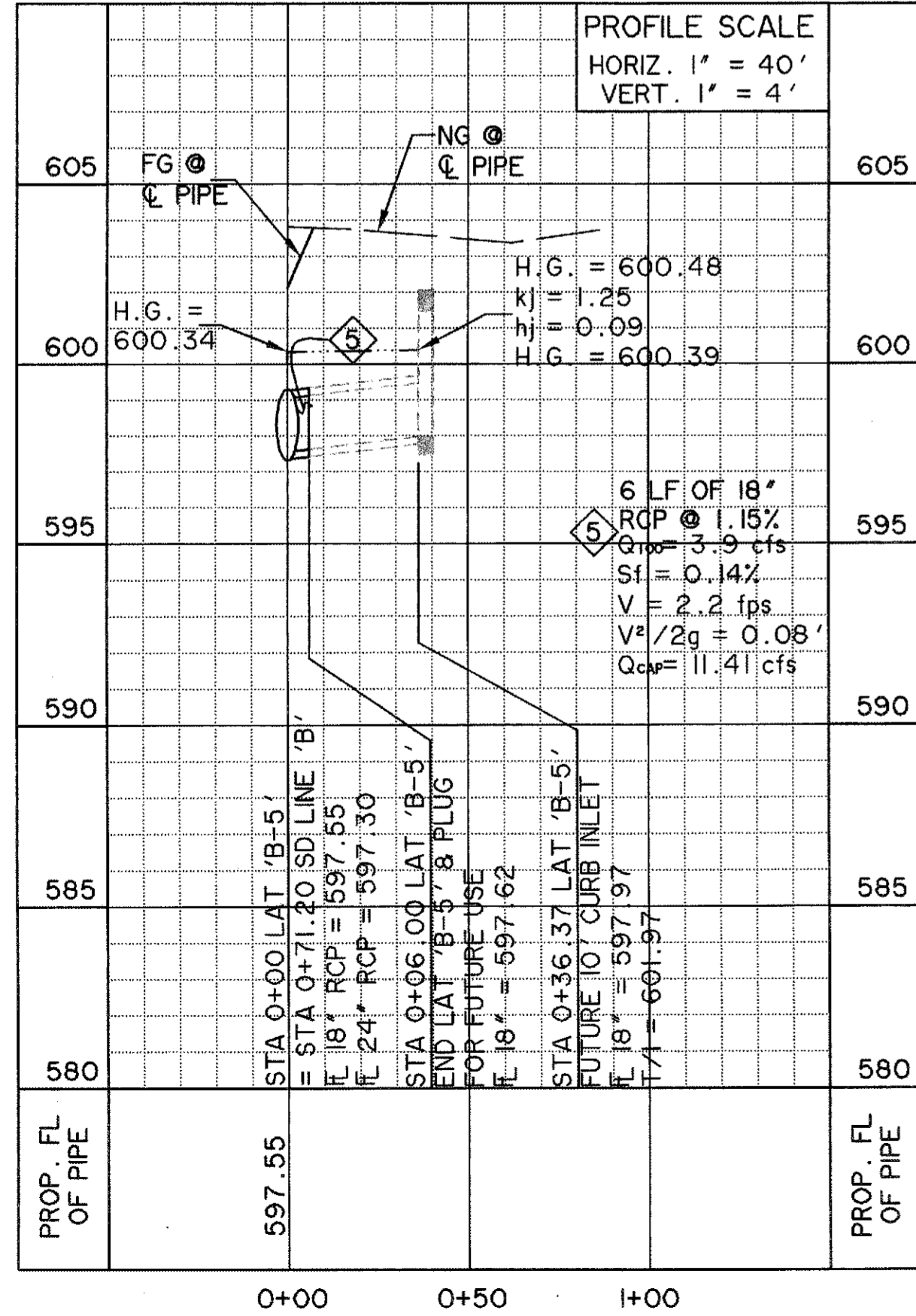
L A T . ' B 3 '



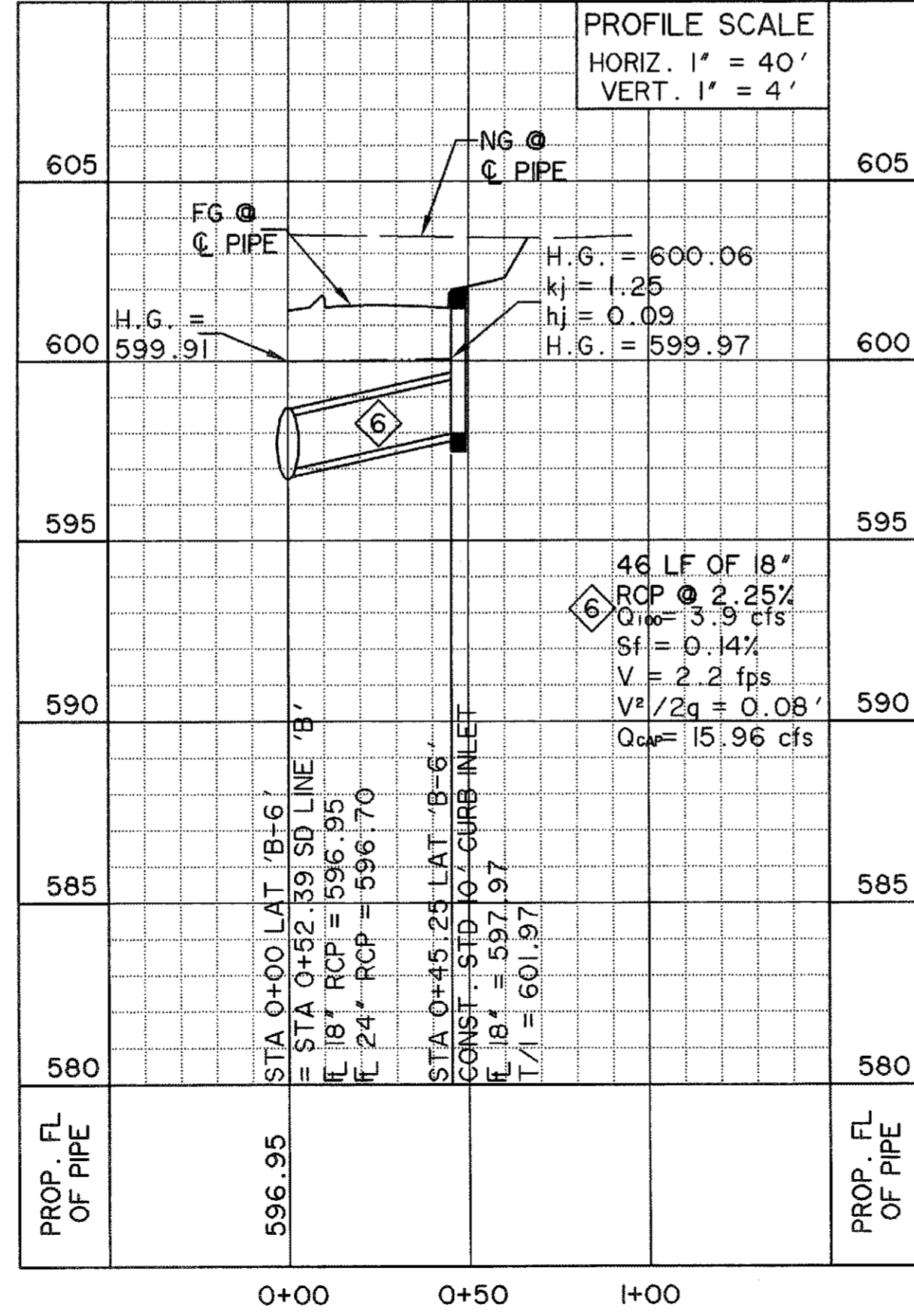
L A T . ' B 4 '



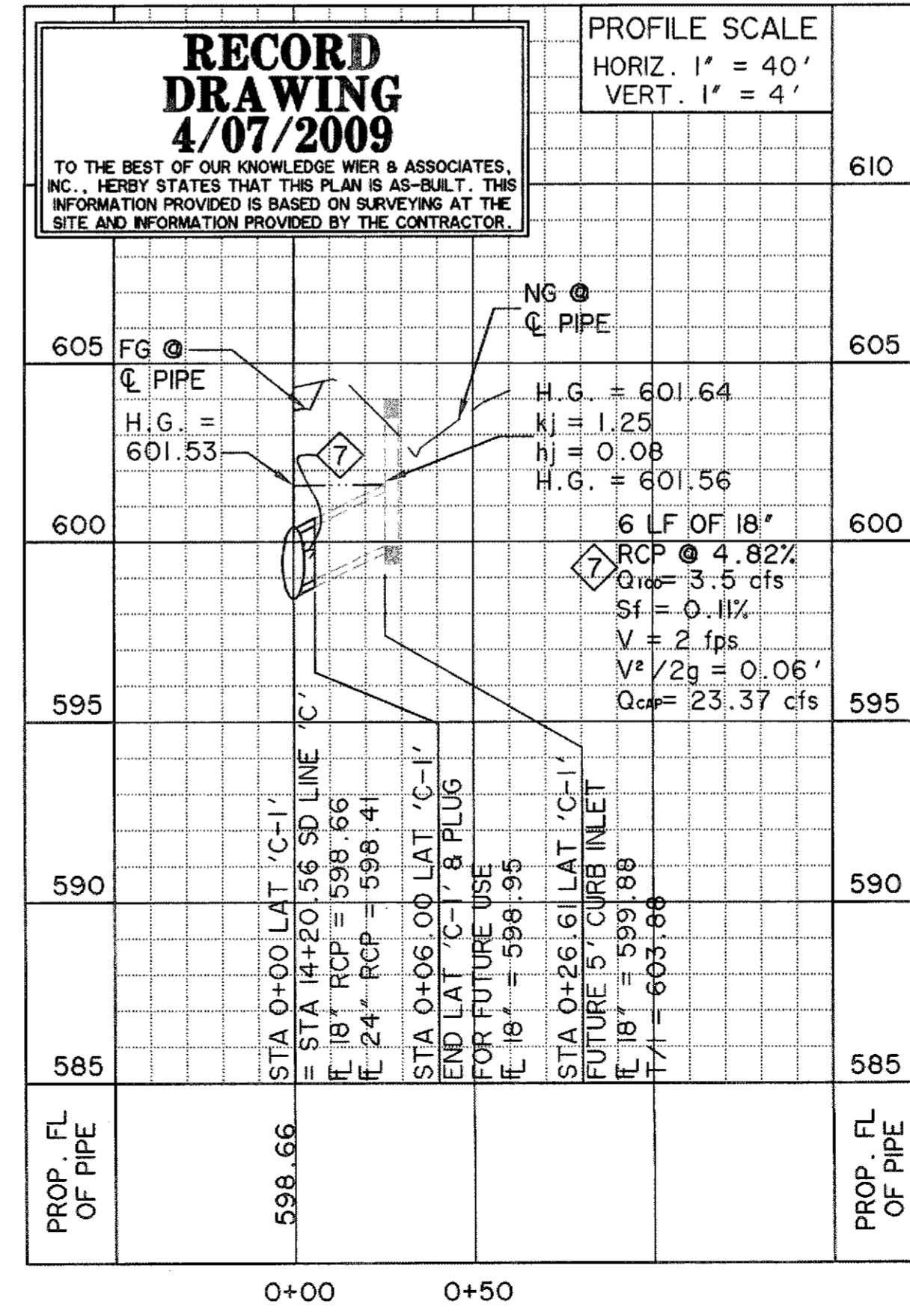
L A T . ' B 5 '



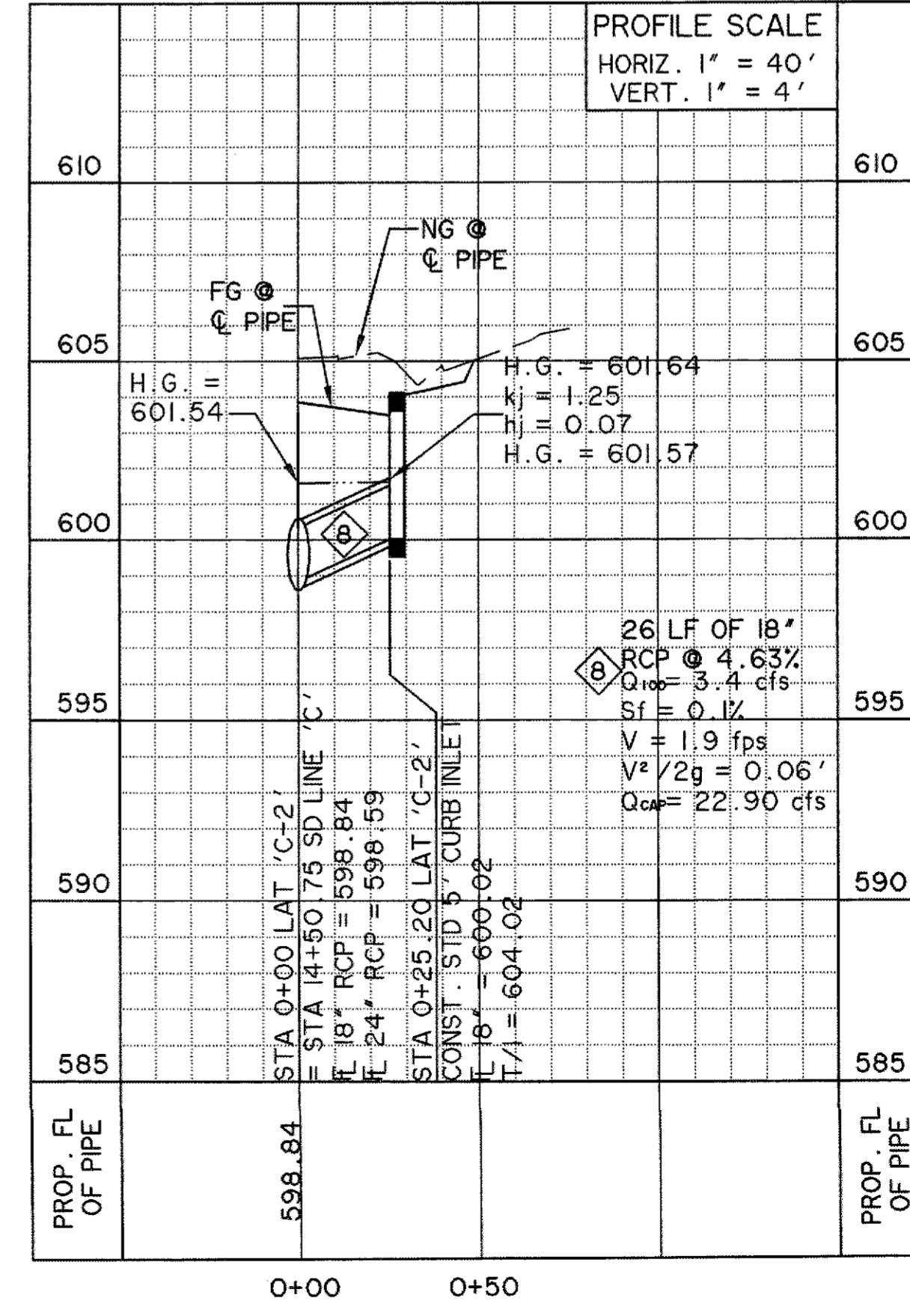
L A T . ' B 6 '



L A T . ' C 1 '

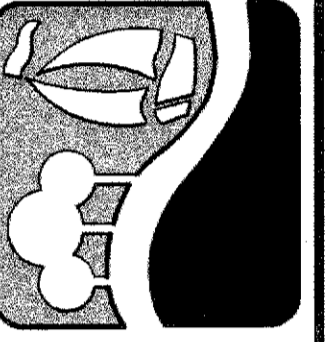


L A T . ' C 2 '




TIME: 8:41 FILE: D402-SD-LAT2-98041-04.dwg

PREPARED BY:
WIER & ASSOCIATES, INC.
ENGINEERS SURVEYORS LAND PLANNERS
701 HIGHLANDER BLVD., SUITE 300 ARLINGTON, TEXAS 76015 METRO (817)467-7700
6849 ELM STREET FRISCO, TEXAS 75034 METRO (214)387-8000
Texas State Registration No. 2716 www.WierAssociates.com



ROCKWALL TECHNOLOGY PARK PHASE III

STORM DRAIN LATERALS SD LINES 'B' & 'C'



COPYRIGHT ©
WIER & ASSOCIATES, INC.
LAST SHEET EDIT
DATE 04-07-2009
WA# 98041.04

SHEET NO.
D402