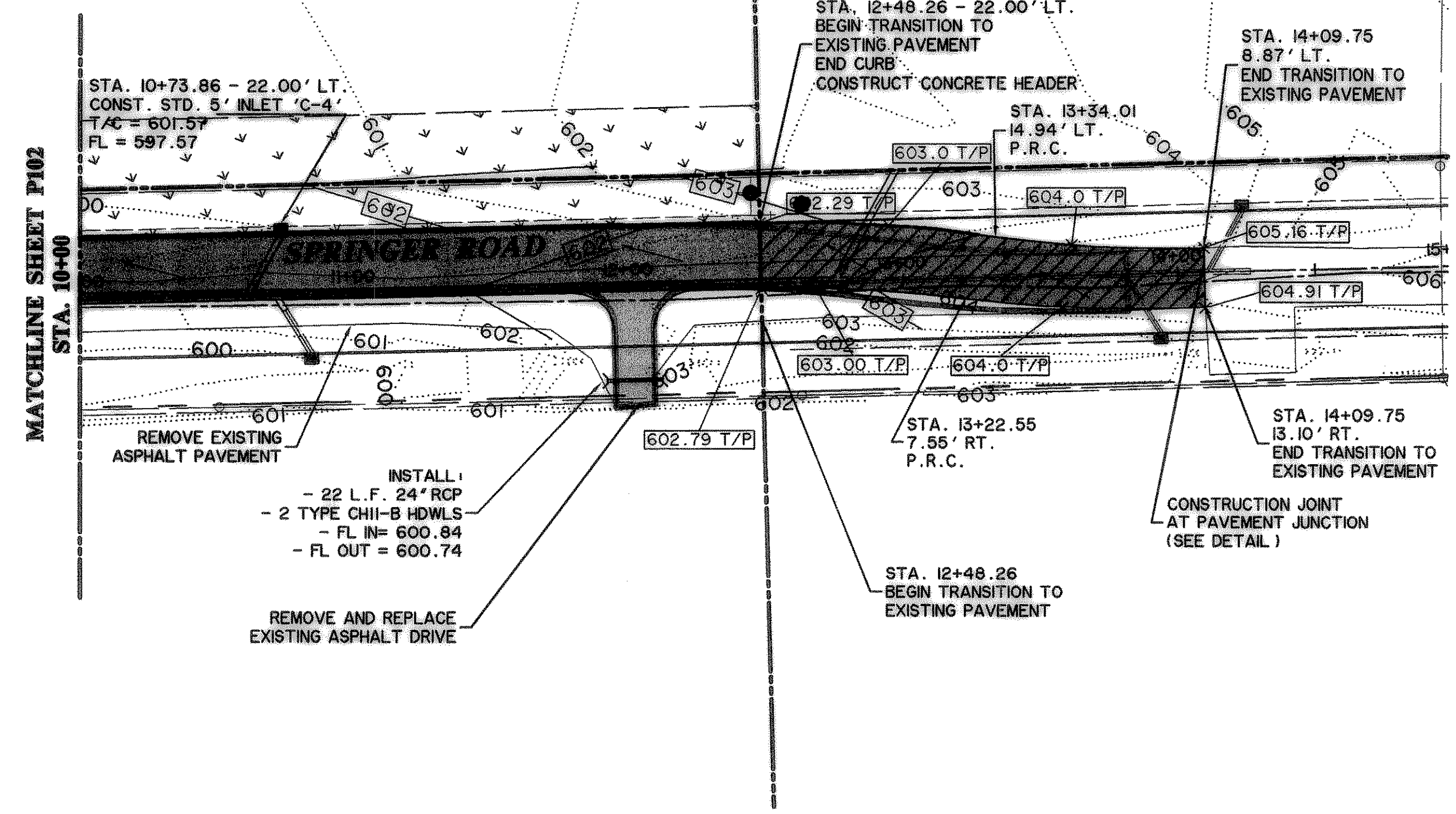
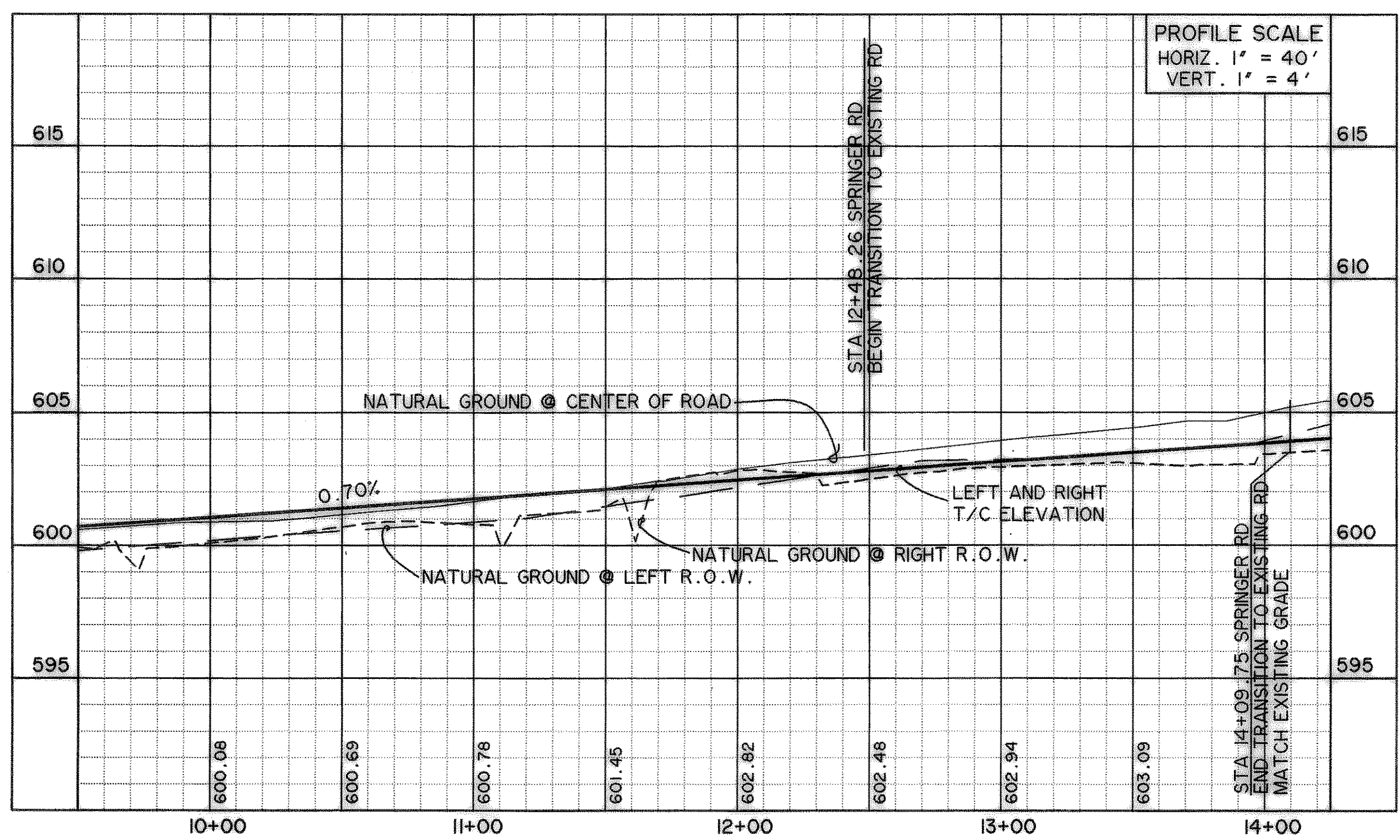
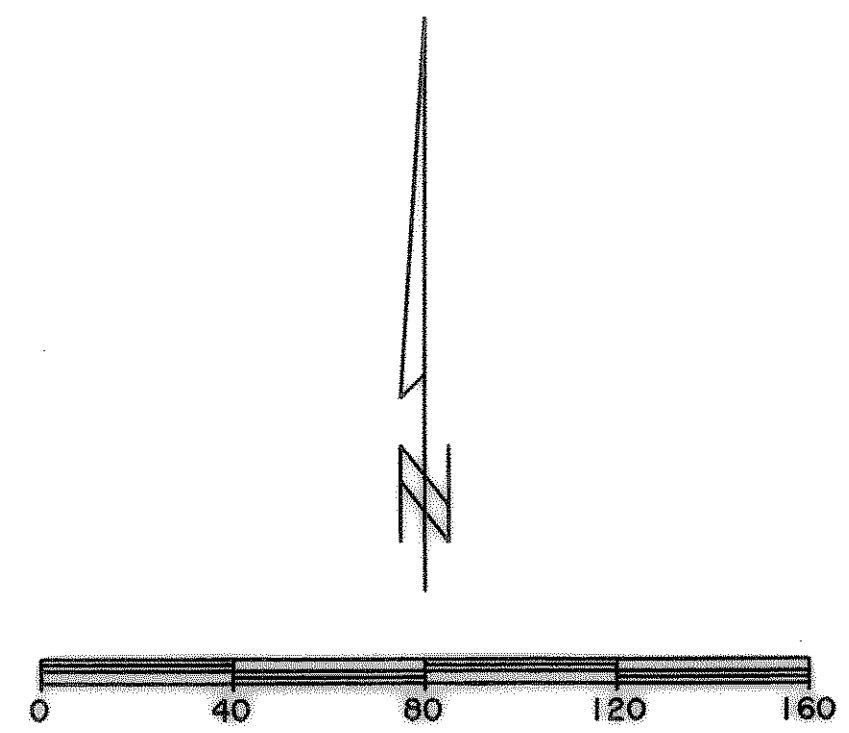
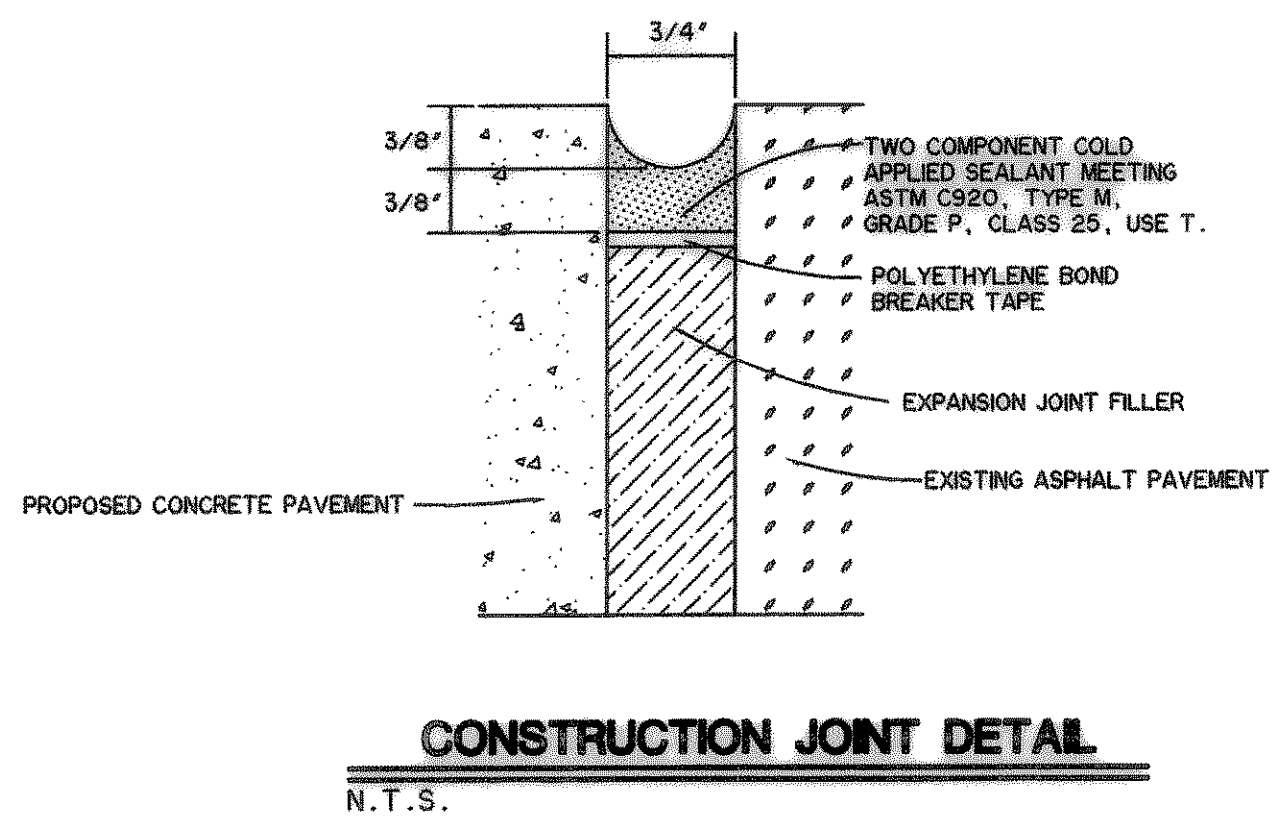


**LOT 1, BLOCK B  
ROCKWALL TECHNOLOGY  
PARK  
PHASE II**

**ROCKWALL ECONOMIC  
DEVELOPMENT CORPORATION  
VOLUME 2224, PAGE 226  
D.R.R.C.T.**



**BENCHMARKS:**  
CITY MON. NO. 2  
LOCATED ON THE NORTHWEST CORNER  
OF THE BRIDGE AT I-30 AND F.M. 549  
ELEVATION 609.56  
"X" CUT IN THE CENTER OF A 4 FOOT  
HEADWALL LOCATED AT THE NORTHEAST  
CORNER OF F.M. 549 AND STATE  
HIGHWAY 276  
ELEVATION 592.75



**LEGEND**

- \* 4000 PSI. CONC. PAVING
- TEMPORARY NON-REINFORCED CONCRETE PAVING
- BRICK PAVING
- LANDSCAPING
- DIRECTION OF FLOW
- PROPOSED SPOT ELEVATION (599.48)

\* NOTE: MIN 6 SACK FOR MACHINE POUR AND 6.5 SACK FOR HAND POUR.

**RECORD  
DRAWING  
08/04/06**

PREPARED BY:  
**WIER & ASSOCIATES, INC.**  
ENGINEERS SURVEYORS LAND PLANNERS  
4300 BELLEVUE PLACE SUITE 130 ARLINGTON, TEXAS 76018 METRO (817)467-7700  
1380 U.S. HIGHWAY 287 N. SUITE 101 WANSFORD, TEXAS 76063 METRO (817)477-8700  
6849 ELM STREET FRISCO, TEXAS 75034 METRO (214)387-8000  
www.wierassociates.com



**ROCKWALL  
TECHNOLOGY  
PARK  
PHASE II**

**PAVING PLAN  
AND PROFILE  
SPRINGER ROAD  
STA. 10+00 TO 14+09.75**

STATE OF TEXAS  
REGISTERED PROFESSIONAL ENGINEER  
RONALD RAMIREZ  
8182  
COPYRIGHT ©  
WIER & ASSOCIATES, INC.  
LAST SHEET EDIT  
DATE 08-18-2006  
WA# 98041  
SHEET NO.  
P103