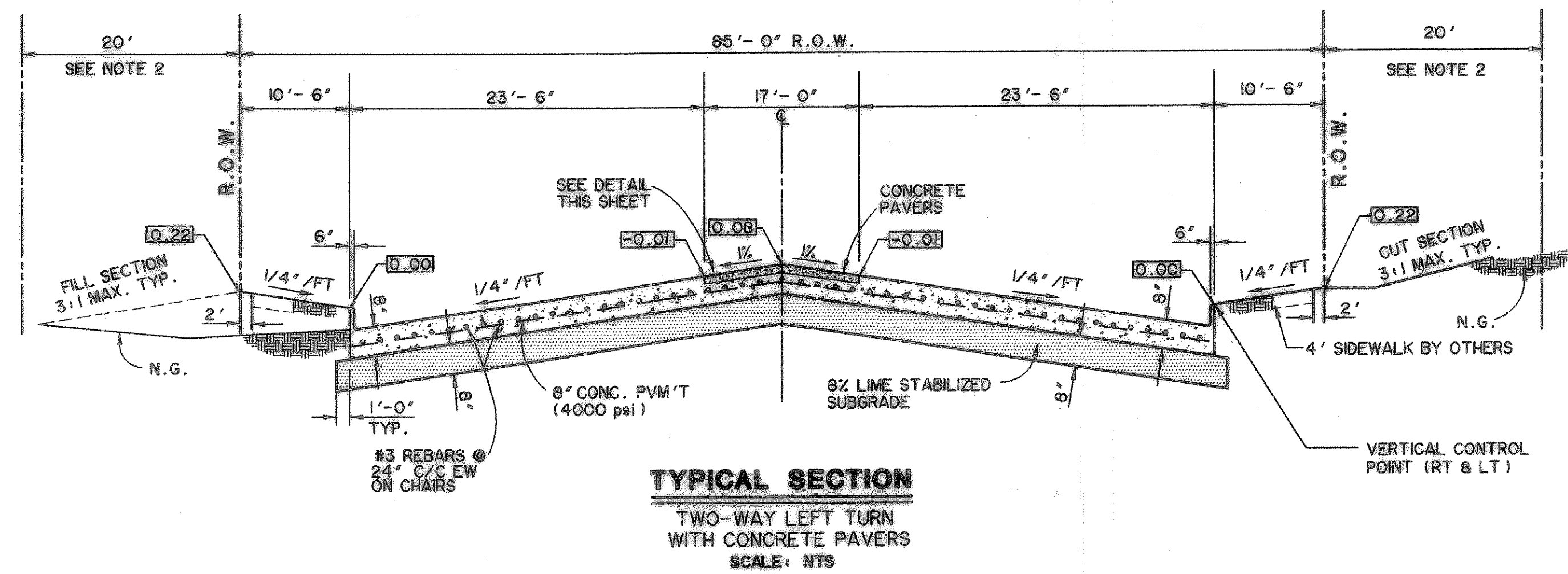
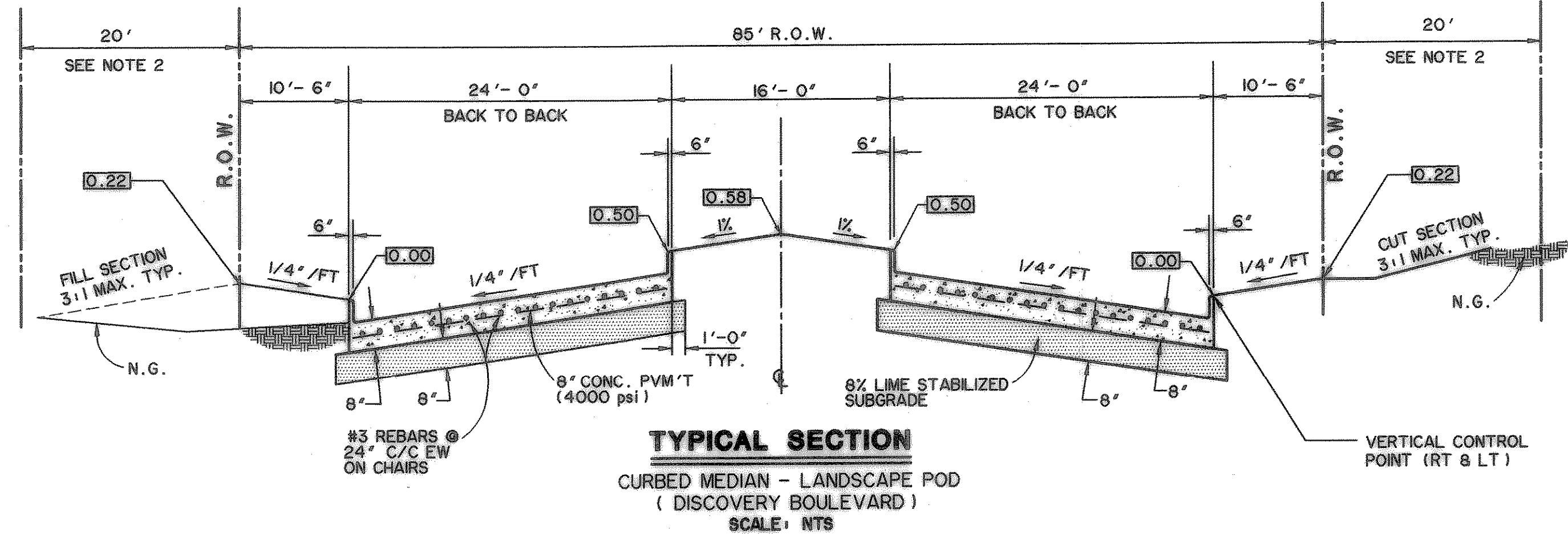
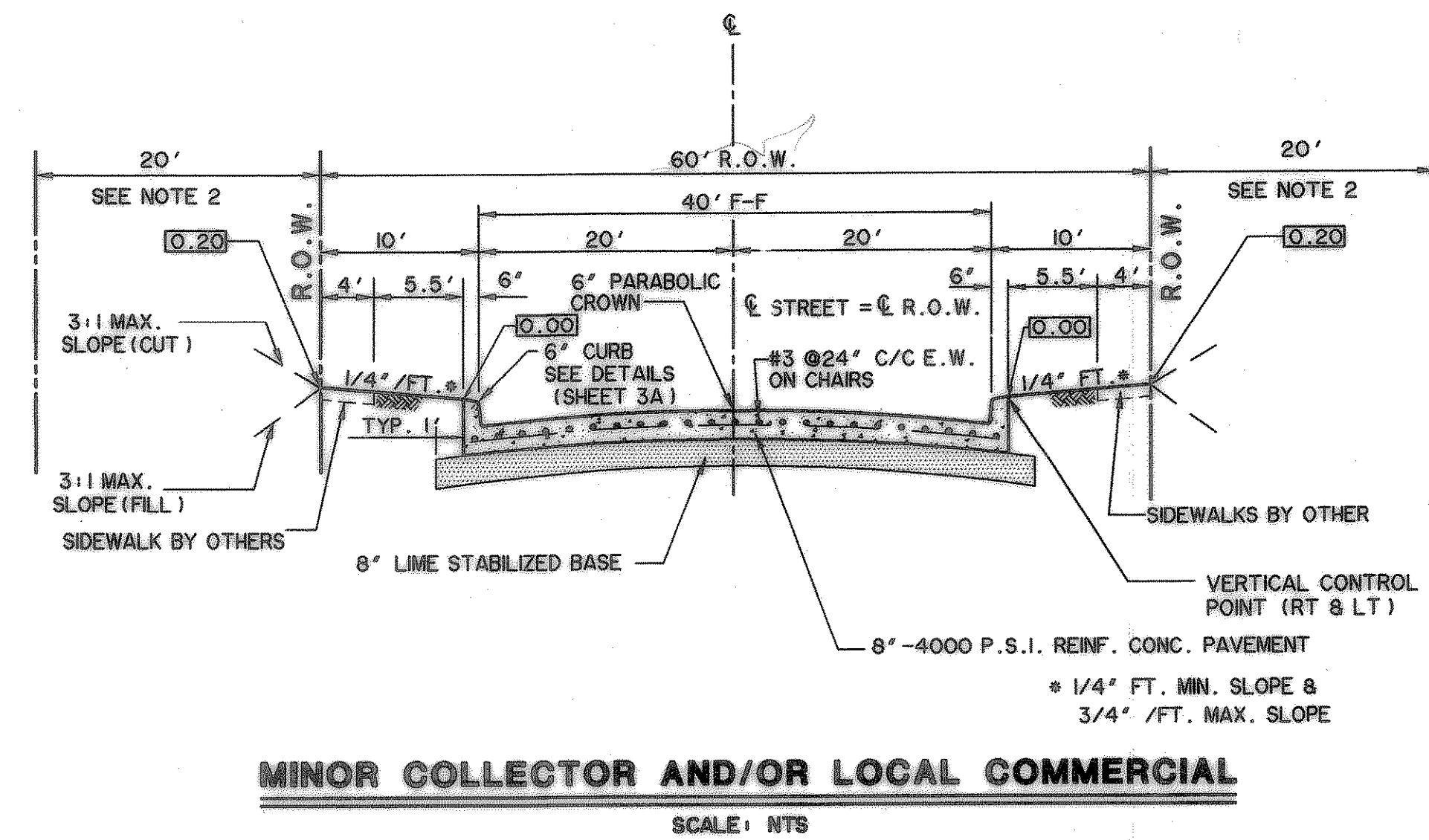


- NOTE: 1. CONTRACTOR SHALL COORDINATE COLOR AND TYPE OF PAVER WITH THE ARCHITECT AND ENGINEER. SUBMITTAL TO THE ARCHITECT AND ENGINEER IS REQUIRED PRIOR TO ORDERING THE MATERIAL.
2. ALL CONSTRUCTION SHALL CONFORM TO THE CITY OF ROCKWALL STANDARD CONSTRUCTION DETAILS. TYPICAL SECTIONS ARE REPLACED BY THOSE SHOWN ON THIS SHEET.
3. PLACE MIN. 4" TOPSOIL FROM ON SITE SOURCE IN PARK WAYS, SLOPES, AND DISTURBED AREAS. HYDROMULCH SEED WITH BERMUDA GRASS PER SPECIFICATIONS.
4. ALL FILLS SHALL BE COMPACTED TO 95% MIN. PROCTOR DENSITY. FILLS SHALL BE PLACED IN 8" LIFTS MAXIMUM.

- NOTES: 0.50 1. DENOTES DISTANCE IN DECIMAL FEET ABOVE PROFILE GRADE LT. & RT.  
 2. A 20' LANDSCAPE, PEDESTRIAN, AND UTILITY EASEMENT IS PROVIDED ALONG INTERIOR STREETS (REFER TO PLAT). THIS IS TO ALLOW FOR AN AESTHETIC MEANDERING SIDEWALK TO BE CONSTRUCTED BY THE DEVELOPER. IN NO CASE WILL THE SIDEWALK BE PLACED ANY MORE THAN 2' IN THE RIGHT-OF-WAY.




\* SEE SHEET No.2 FOR PAVEMENT NOTES



**RECORD DRAWINGS**  
 These as-built or record drawings for corrected specifications have been prepared, in part, on the basis of information compiled and furnished by others. The Engineer will not be responsible for any errors or omissions which have been incorporated into this document as a result.

PREPARED BY:  
**WIER & ASSOCIATES, INC.**  
 ENGINEERS SURVEYORS LAND PLANNERS  
 4300 BELWAY PLACE SUITE 130 ARLINGTON, TEXAS 76010 METRO (817)467-7700  
 4108 AMAN CREEK BLVD. SUITE 200 FORT WORTH, TEXAS 76115 METRO (817)356-4457



**ROCK WALL  
 TECHNOLOGY  
 PARK**

**TYPICAL  
 SECTIONS**



COPYRIGHT ©  
 WIER & ASSOCIATES, INC.  
 LAST SHEET EDIT  
 DATE 03-11-99  
 WA# 98041  
**SHEET NO.  
 3-A**