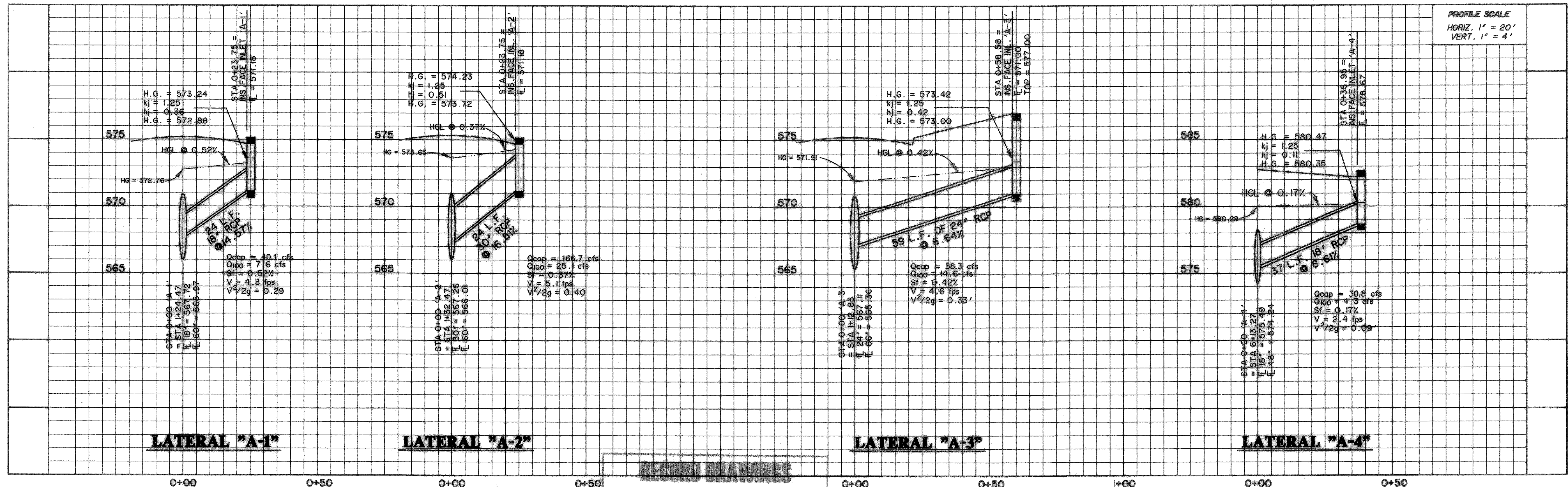
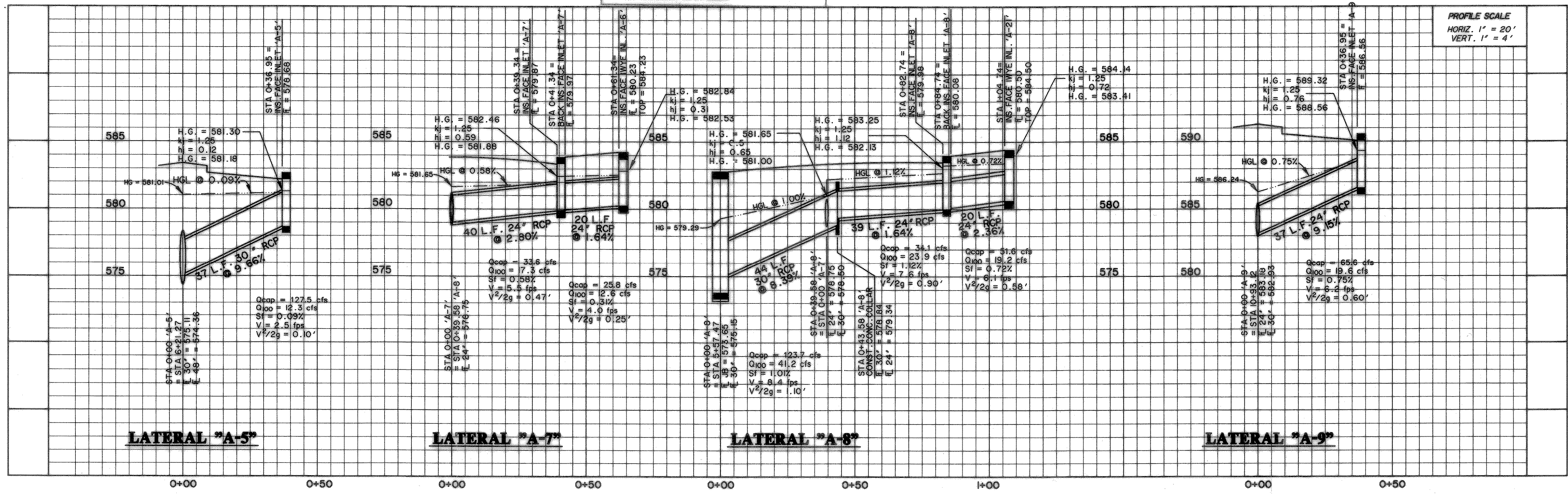


TIME: 16:03 FILE: LATA1.dwg



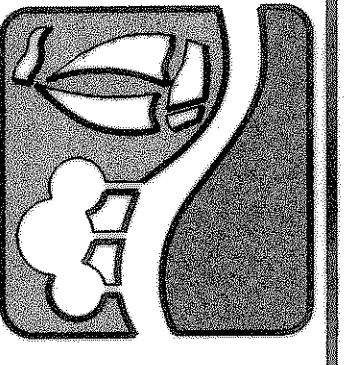
RECORD DRAWINGS
 (These as-built or record drawings (or corrected specifications) have been prepared, in part, on the basis of information compiled and furnished by others. The Engineer will not be responsible for any errors or omissions which have been incorporated into this document as a result.)



PROFILE SCALE
 HORIZ. 1" = 20'
 VERT. 1" = 4'


PROFILE SCALE
 HORIZ. 1" = 20'
 VERT. 1" = 4'

PREPARED BY:
WIER & ASSOCIATES, INC.
 ENGINEERS SURVEYORS LAND PLANNERS
 4300 BELTWAY PLACE SUITE 130 ARLINGTON, TEXAS 76010 (817)462-7700
 4108 AMON CENTER BLVD. SUITE 200 FORT WORTH, TEXAS 76105 (817)355-9437



ROCKWALL TECHNOLOGY PARK

STORM DRAIN LATERALS LINE A



COPYRIGHT ©
 WIER & ASSOCIATES, INC.
 LAST SHEET EDIT
 DATE: 03-10-99
 WA# 9804
SHEET NO. 25