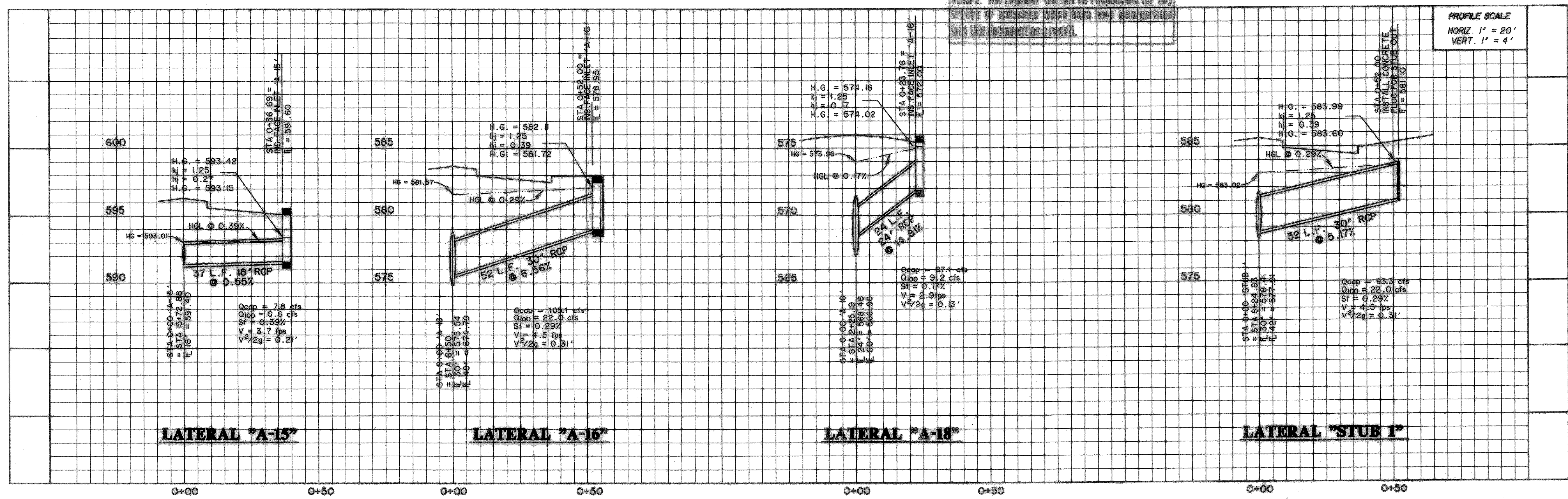
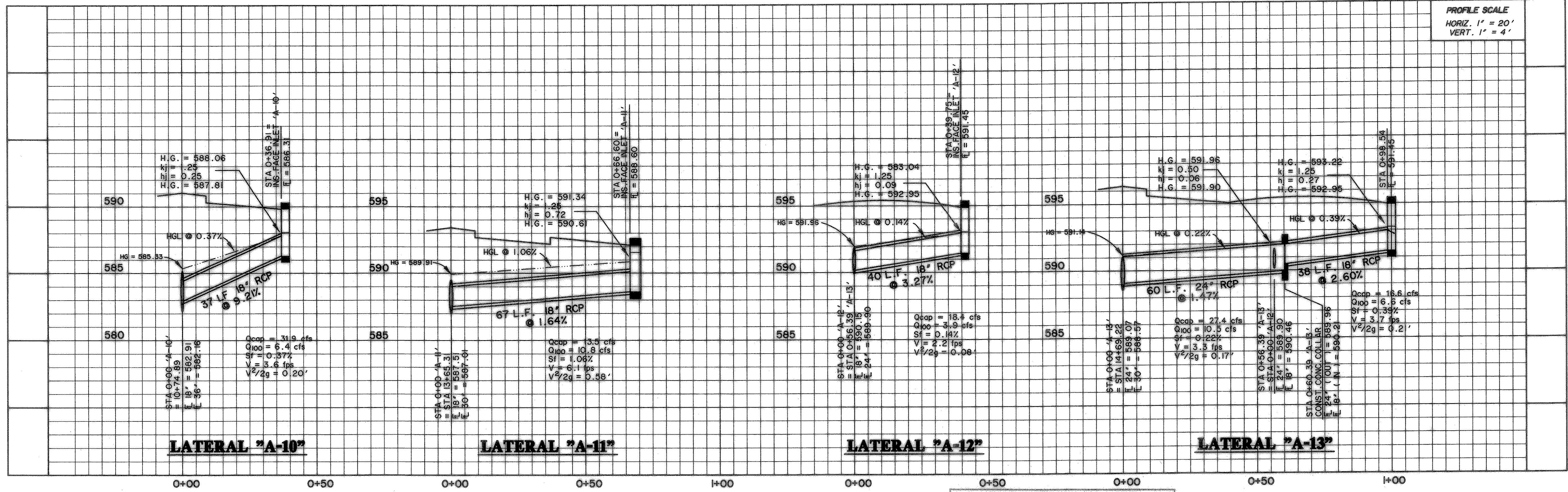


TIME: 16:18 FILE: LATA2.dwg

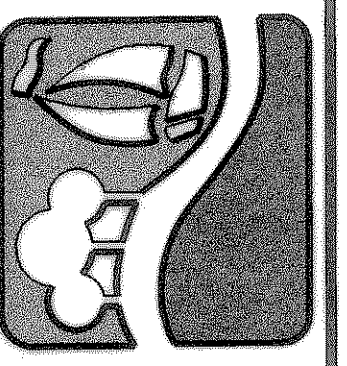


RECORD DRAWINGS
 These as-built or record drawings for corrected specifications have been prepared, in part, on the basis of information compiled and furnished by others. The Engineer will not be responsible for any errors or omissions which have been incorporated into this document as a result.

PROFILE SCALE
 HORIZ. 1" = 20'
 VERT. 1" = 4'


PROFILE SCALE
 HORIZ. 1" = 20'
 VERT. 1" = 4'

PREPARED BY:
WIER & ASSOCIATES, INC.
 ENGINEERS SURVEYORS LAND PLANNERS
 4300 BELWAY PLACE SUITE 130 ARLINGTON, TEXAS 76010 METRO (817)467-7700
 4100 AMAR CENTER BLVD. SUITE 200 FORT WORTH, TEXAS 76105 METRO (817)355-4057



ROCKWALL TECHNOLOGY PARK

STORM DRAIN LATERALS LINE A



COPYRIGHT ©
 WIER & ASSOCIATES, INC.
 LAST SHEET FILED
 DATE: 03-10-99
 WA# 98041
SHEET NO. 26