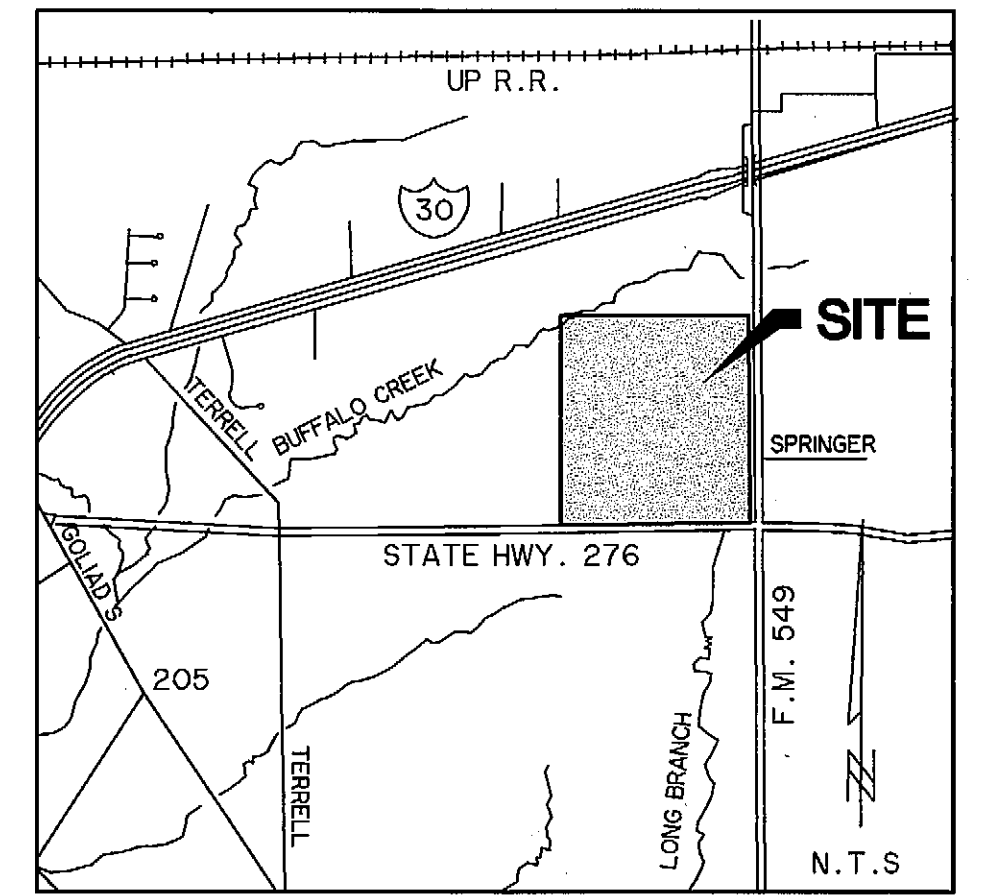
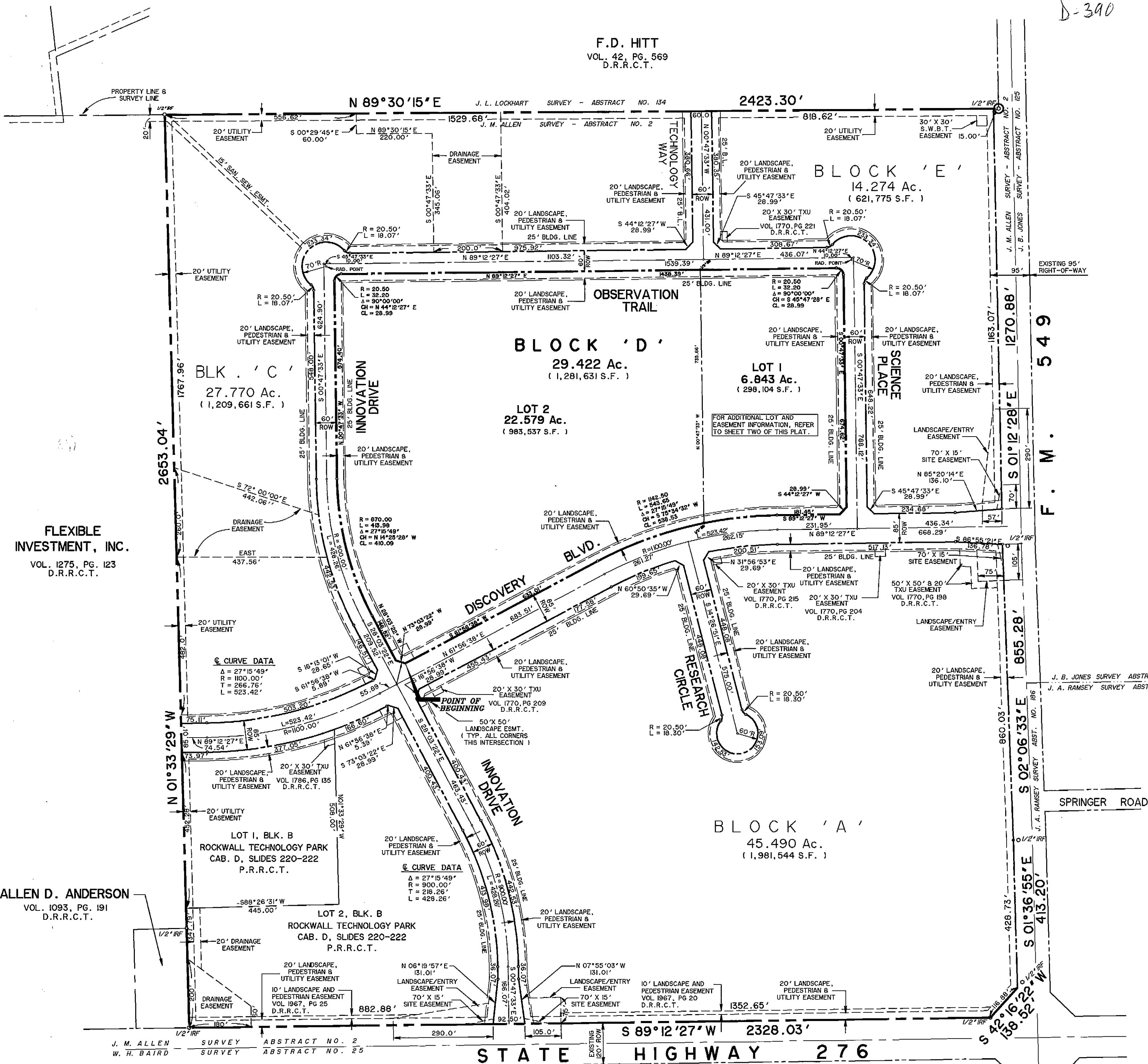



F.D. HITT  
VOL. 42, PG. 569  
D.R.R.C.T.

D-390



232645

FILED FOR RECORD  
ROCKWALL COUNTY TEXAS  
01 MAR 21 AM 6:13  
DALETTA BURKS  
CO. CLERK  
BY: CS DEPUTY



THE PURPOSE OF THIS DOCUMENT IS TO SUBDIVIDE BLOCK 'D'. ALL EASEMENTS SHOWN ON SHEET 1 ARE EXISTING EASEMENTS AS RECORDED IN THE PLAT FILED AS 'ROCKWALL TECHNOLOGY PARK' ADDITION, CABINET 'D', SLIDES 175 AND 176, PLAT RECORDS, ROCKWALL COUNTY, TEXAS, UNLESS OTHERWISE NOTED.

NOTE:  
ALL MONUMENTS FOUND AND SET ARE 1/2" IRON RODS WITH CAPS STAMPED "WIER & ASSOC., INC." UNLESS OTHERWISE NOTED.

AMENDED REPLAT  
LOT 1 and LOT 2  
BLOCK D  
**ROCKWALL TECHNOLOGY PARK**  
BEING 29.422 ACRES OF LAND SITUATED IN THE J.M. ALLEN SURVEY, ABSTRACT NO. 2, CITY OF ROCKWALL, ROCKWALL COUNTY, TEXAS.

PREPARED BY:  
**WIA WIER & ASSOCIATES, INC.**  
ENGINEERS SURVEYORS LAND PLANNERS  
4300 BELTWAY PLACE SUITE 130 ARLINGTON, TEXAS 76018 METRO (817)467-7700  
4108 AMON CARTER BLVD. SUITE 200 FORT WORTH, TEXAS 76155 (817)355-9457

OWNER:  
ROCKWALL ECONOMIC DEVELOPMENT CORPORATION  
697 E. INTERSTATE 30  
ROCKWALL, TEXAS 75087-0968  
(972) 772-0025  
Volume 01410, Page 00247  
D.R.R.C.T.

NOTE:  
It shall be the policy of the City of Rockwall to withhold issuing building permits until all streets, water, sewer and storm drainage systems have been accepted by the City. The approval of a plat by the City does not constitute any representation, assurance or guarantee that any building within such plat shall be approved, authorized or permit therefore issued, nor shall such approval constitute any representation, assurance or guarantee by the City of the adequacy and availability for water for personal use and fire protection within such plat, as required under Ordinance 83-54.

27  
DATE: 02-27-01  
FILE: replat-D-IA.dwg  
W.A. No. 98041

SHEET 1 OF 3

TIME: 8:42