

# CIVIL CONSTRUCTION PLANS

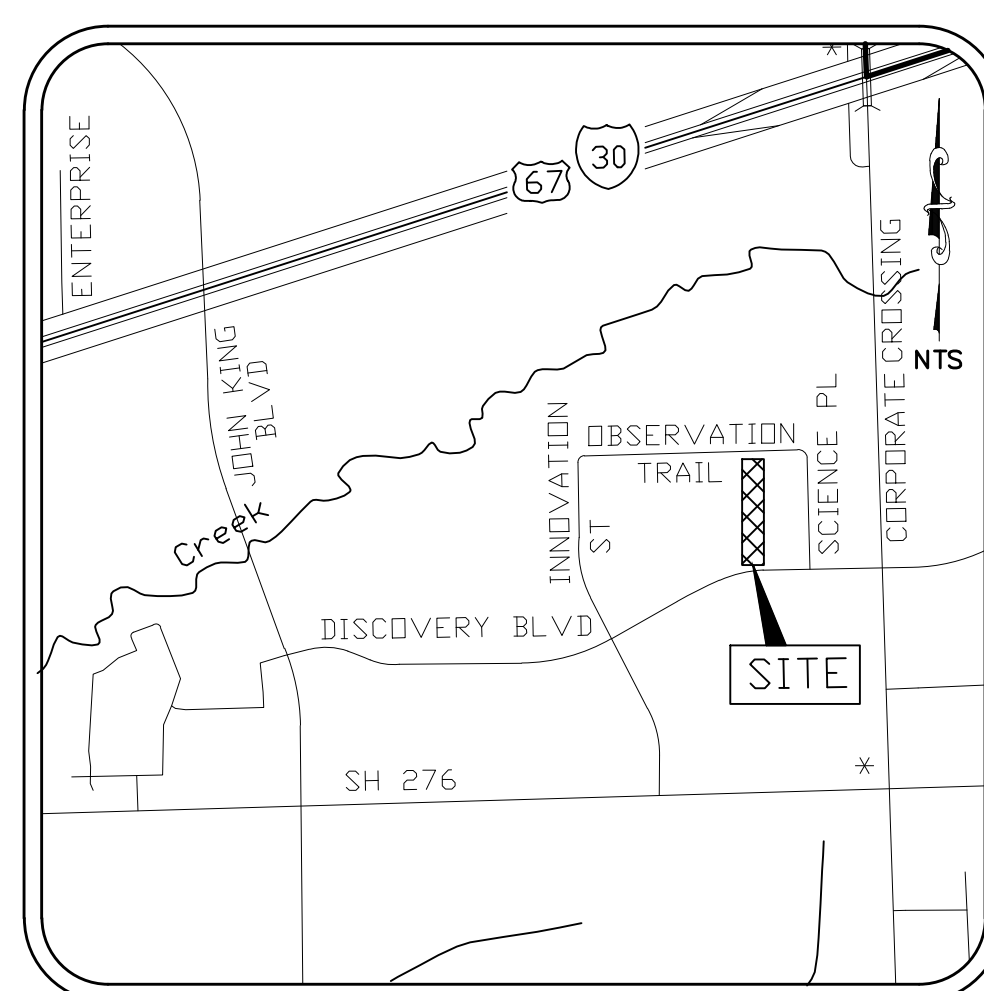
FOR

## ROCKWALL SCIENCE PLACE

## L-3 AEROSPACE SYSTEMS

## 1701 SCIENCE PLACE

L-3 PARKING - AEROSPACE SYSTEMS  
ROCKWALL, TEXAS



VICINITY MAP

NTS

IN  
**ROCKWALL, TEXAS**  
**ROCKWALL COUNTY**

PERMIT SET  
2015

### INDEX OF SHEETS

SHEET NO.	DESCRIPTION
	COVER SHEET
	REPLAT (SHEET 1 OF 2)
	REPLAT (SHEET 2 OF 2)
C-1.1	GENERAL NOTES
C-1.2	DEMOLITION PLAN
C-2.1	SITE PLAN
C-3.1	GRADING PLAN
C-4.1	EROSION CONTROL PLAN
C-5.1	CONSTRUCTION DETAILS


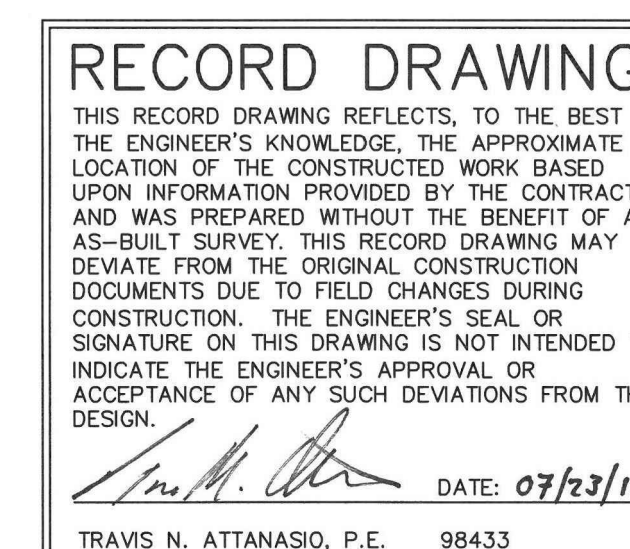
DEVELOPER:

CORGAN ASSOCIATES, INC.  
401 N. HOUSTON STREET  
DALLAS, TX 75202  
(214) 748-2000  
(214) 653-8281 FAX

PREPARED BY:

**BANNISTER**  
ENGINEERING  
1696 Country Club Drive | Mansfield, TX 76063 | 817.842.2094 | 817.842.2095 fax  
REGISTRATION # F-10599 (TEXAS)

CONTACT: TRAVIS N. ATTANASIO, P.E.



Know what's below.  
Call before you dig.

(@ least 48 hours prior to digging)

NOTE:  
INFORMATION ON THIS SHEET AND OTHER SHEETS THROUGHOUT THIS PLAN SET IS PART OF A UNIFIED DESIGN. THE CONTRACTOR SHALL NOT SEPERATE DRAWINGS FROM THE SET FOR DISTRIBUTION TO SPECIFIC DISCIPLINES. EACH SUBCONTRACTOR SHALL BE PROVIDED WITH ALL SHEETS WITHIN THIS PLAN SET.

CASE NO. SP2015-001

112-14-03