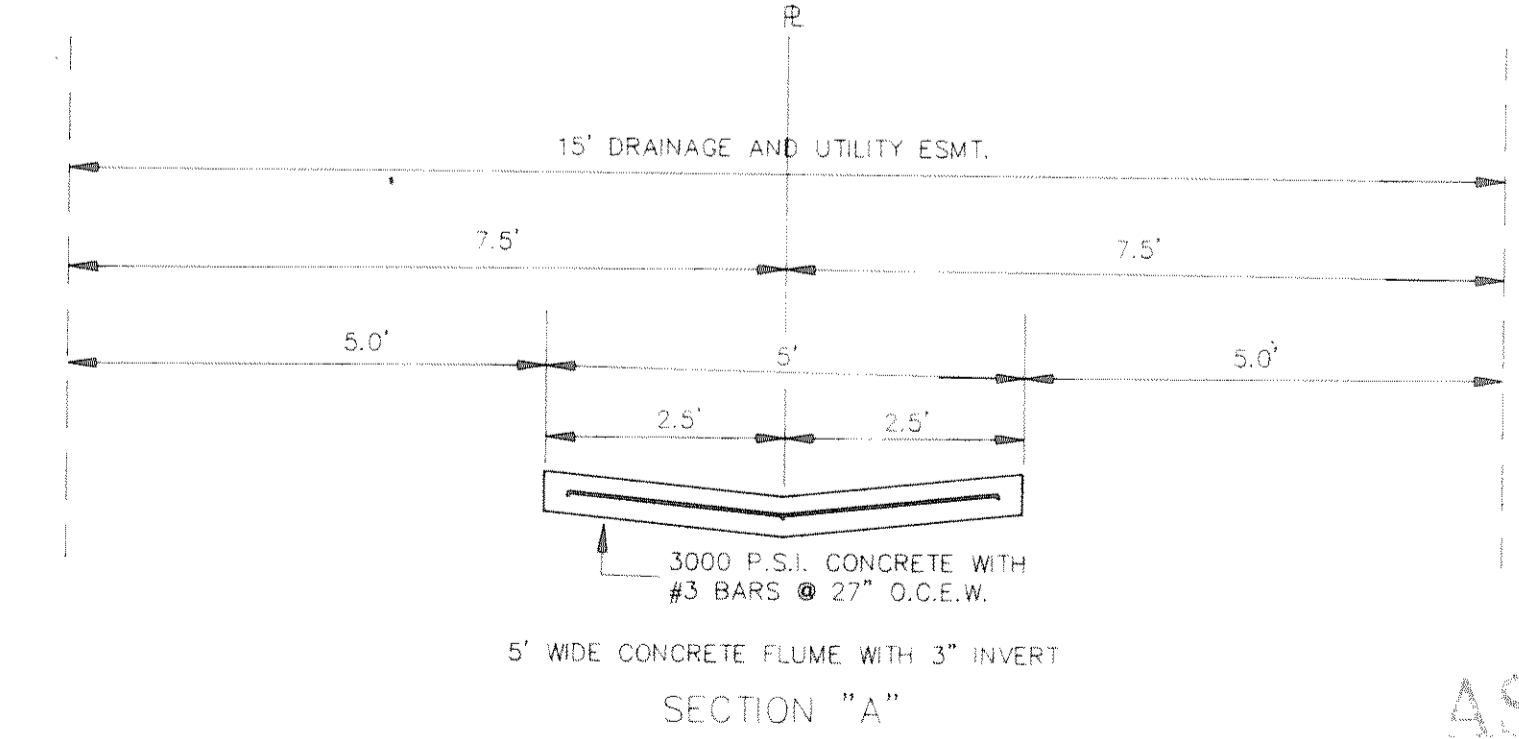

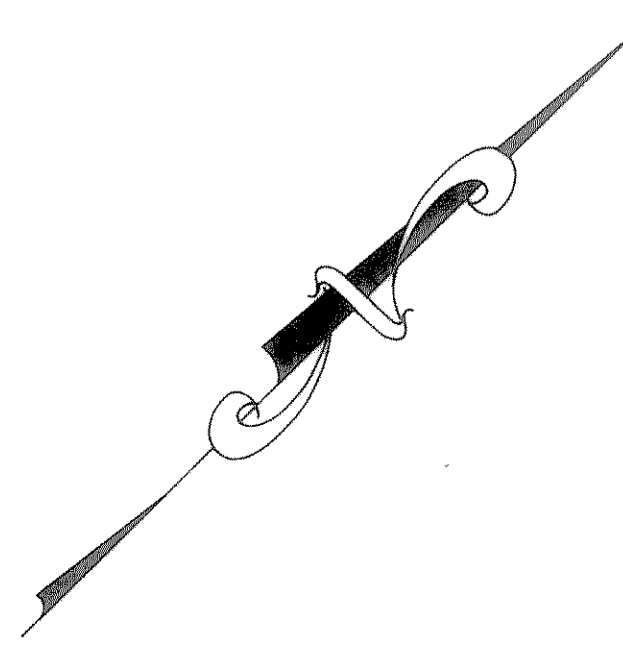


CONSTRUCT SILTATION FENCE ALONG PROPERTY LINE



B.M.
 SQUARE ON TOP OF 10" INLET ON N.W. SIDE
 ROCKWALL PARKWAY, 85' S.W. OF CENTERLINE
 OF AUTUMN TRAIL.
 ELEVATION = 535.21

B.M.
 CENTERLINE OF TOP OF 15" INLET ON N.W. SIDE
 OF ROCKWALL PARKWAY, 140' N.E. OF WOODDREK
 DRIVE.
 ELEVATION = 527.25



AS-BUILT
 7-94

HAROLD L. EVANS CONSULTING ENGINEER P.O. BOX 28353 2331 CUS THOMASSON ROAD, SUITE 102 DALLAS, TEXAS 75228, (214) 328-8133				GRADING PLAN WINDMILL RIDGE NO. 3B CITY OF ROCKWALL ROCKWALL COUNTY, TEXAS		SHEET NO. 9 11 JOB NO. 9375
REVISION DESCRIPTION	DATE 4/14/04	SCALE 1" = 40'	DESIGN H.L.E.	DRAWN K.B.B.		