

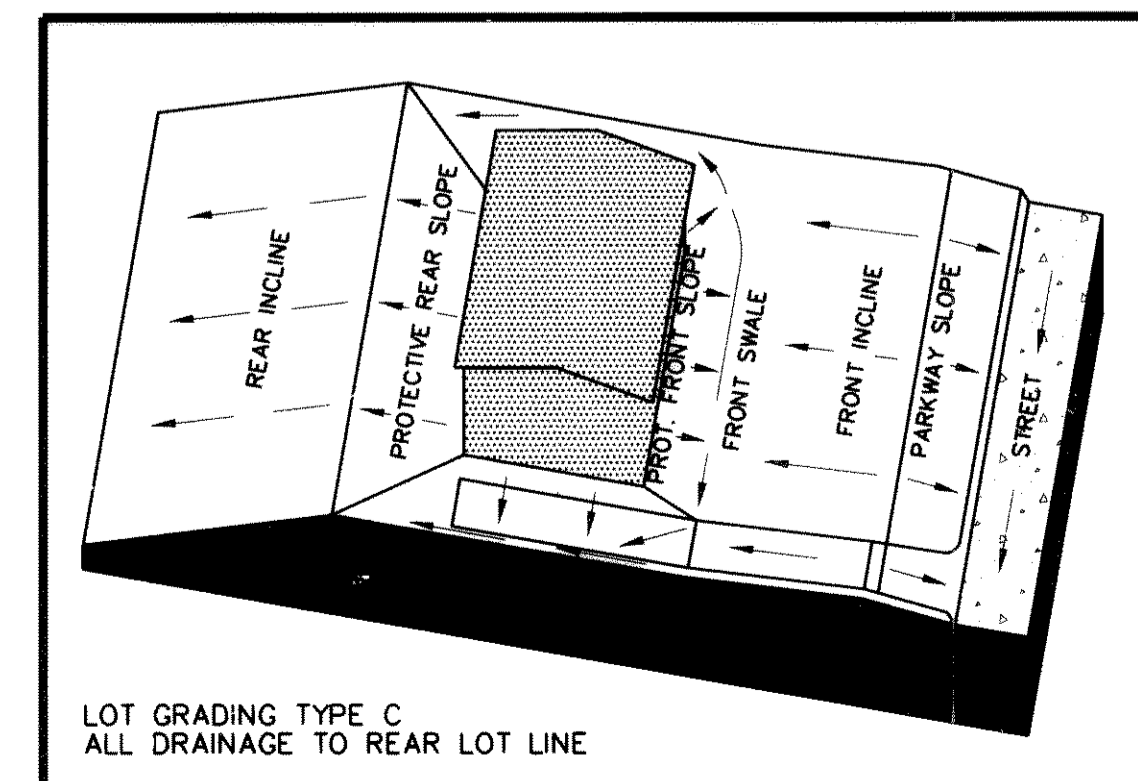
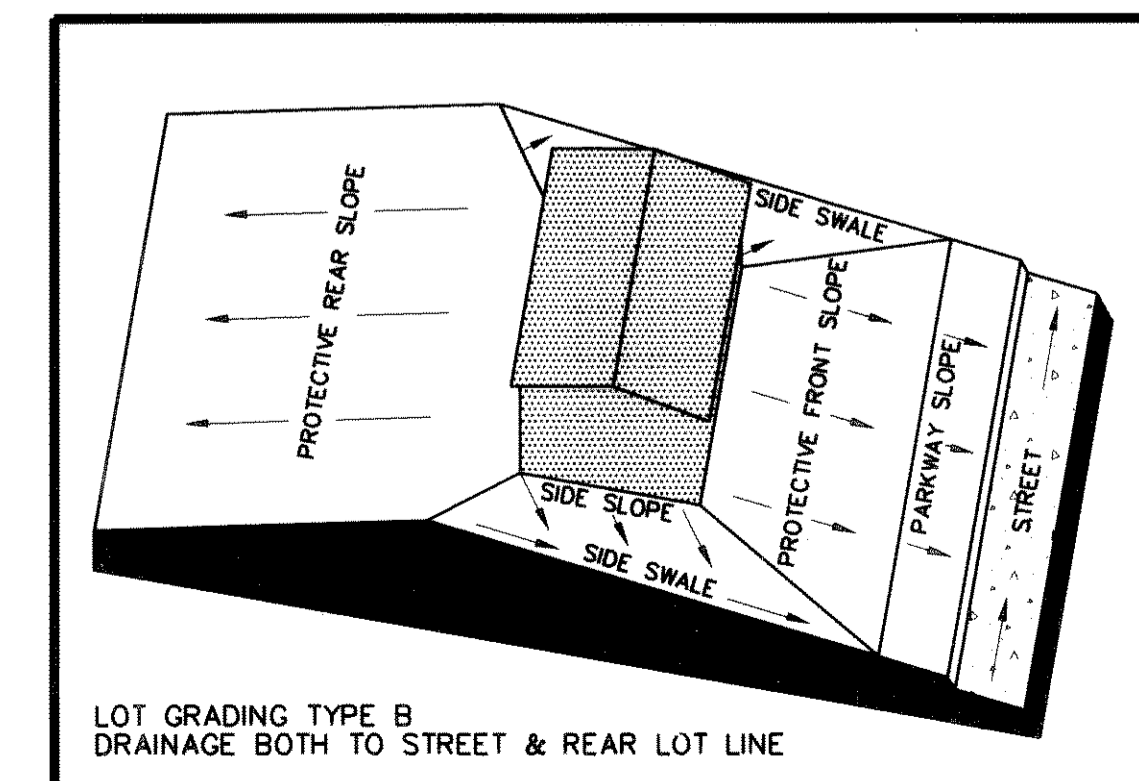
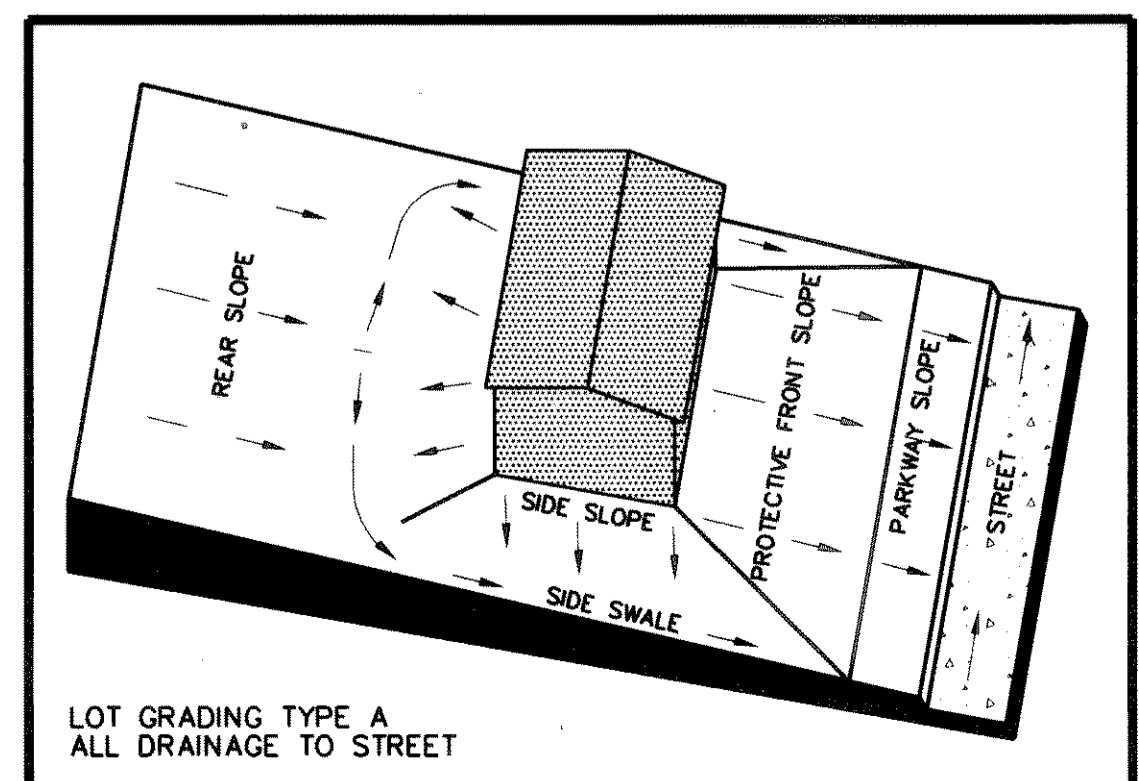
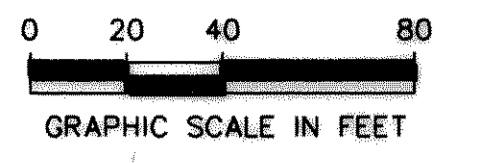
TECH: \*no\_prj\_user\*  
 Tue Nov 15 08:44:34 1994 PEN TABLE: GARY1  
 D:\JOB\SLD\93327701\GRA\277GR001.PRF SCALE: 4000.000000

**BENCHMARKS:**

1. CARTER & BURGESS CAP ON NORTH SIDE OF YELLOW JACKET LANE 75'± WEST OF FAR WEST ENTRANCE TO CANYON RIDGE APARTMENTS.  
ELEV. = 574.71
2. □ CUT IN NOSE OF MEDIAN ON YELLOW JACKET LANE 25'± EAST OF SOUTHEAST PROPERTY CORNER OF PROJECT.  
ELEV. = 573.48
3. TOP OF CONCRETE R.O.W. MARKER AT FENCE CORNER IN THE SOUTHEAST QUADRANT AT THE INTERSECTION OF FM 276 AND HIGH SCHOOL DRIVE.  
ELEV. = 542.98

**LEGEND**

- 47.7 EXISTING
- 45.1 PROPOSED



**RECORD DRAWING'S**

These drawings have been modified to reflect construction records provided to the Engineer.

DATE	REVISION	SH	RP
10-23-97	AS-BUILT		



**LOT GRADING PLAN**  
**WATERSTONE ESTATES, PHASE II**

CITY OF ROCKWALL, ROCKWALL COUNTY, TEXAS

DESIGN	DRAWN	CKD	SCALE	DATE	FILE	NO.
McINNIS	LACOUR	PAYNE	1"=40' H	SEPT., 94	01-2024	3

