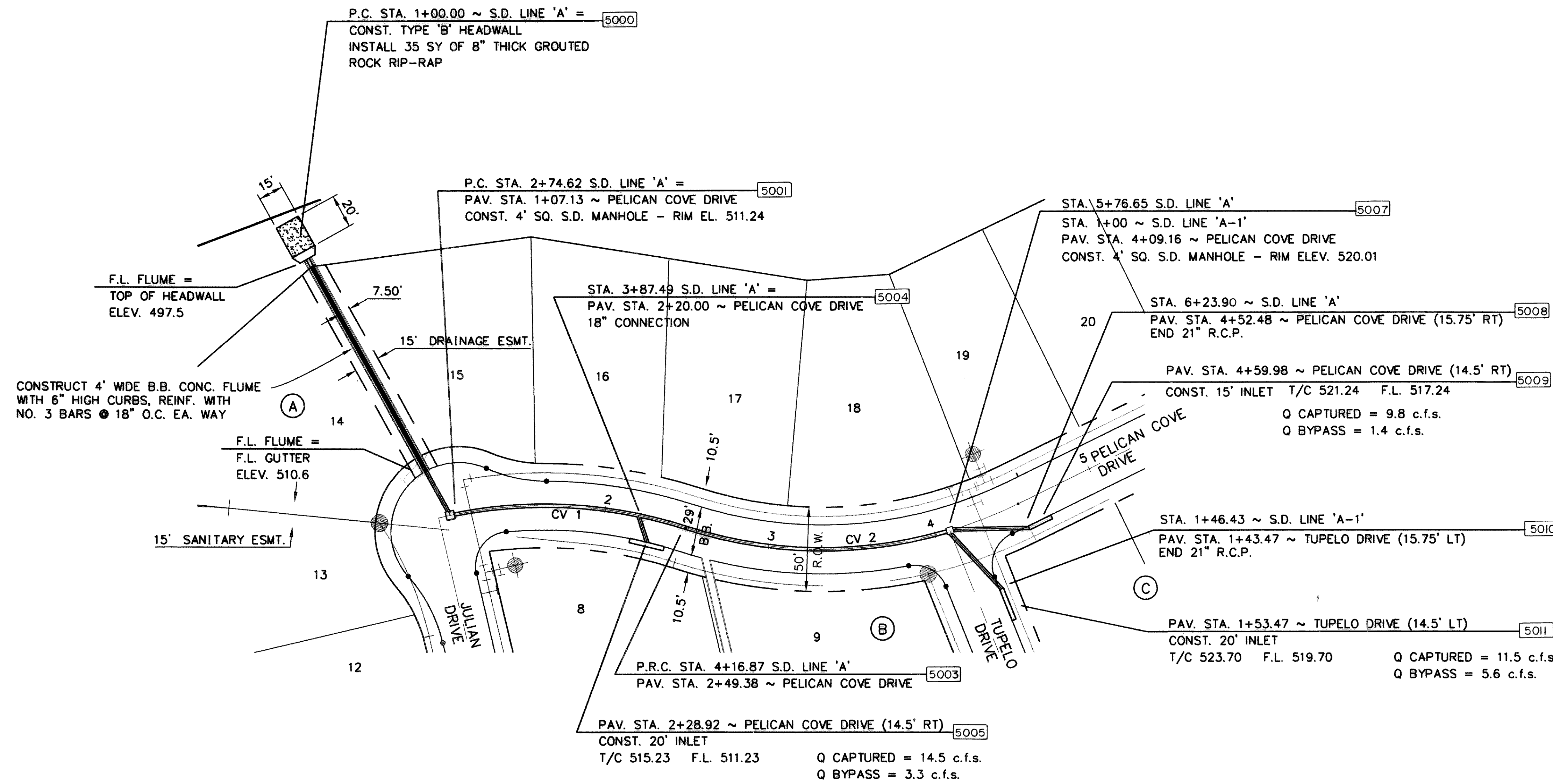
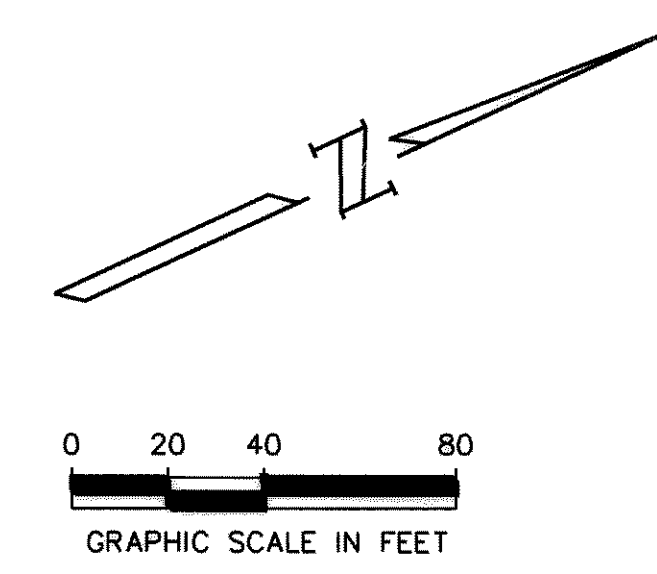


TECH: *no_prj_user*
 Tue Nov 15 08:38:50 1994 PEN TABLE: GARY1
 D:\JOE\SLD\93327701\GRA\277D003
 PRJ SCALE: 4000.000000



CENTERLINE CURVE DATA

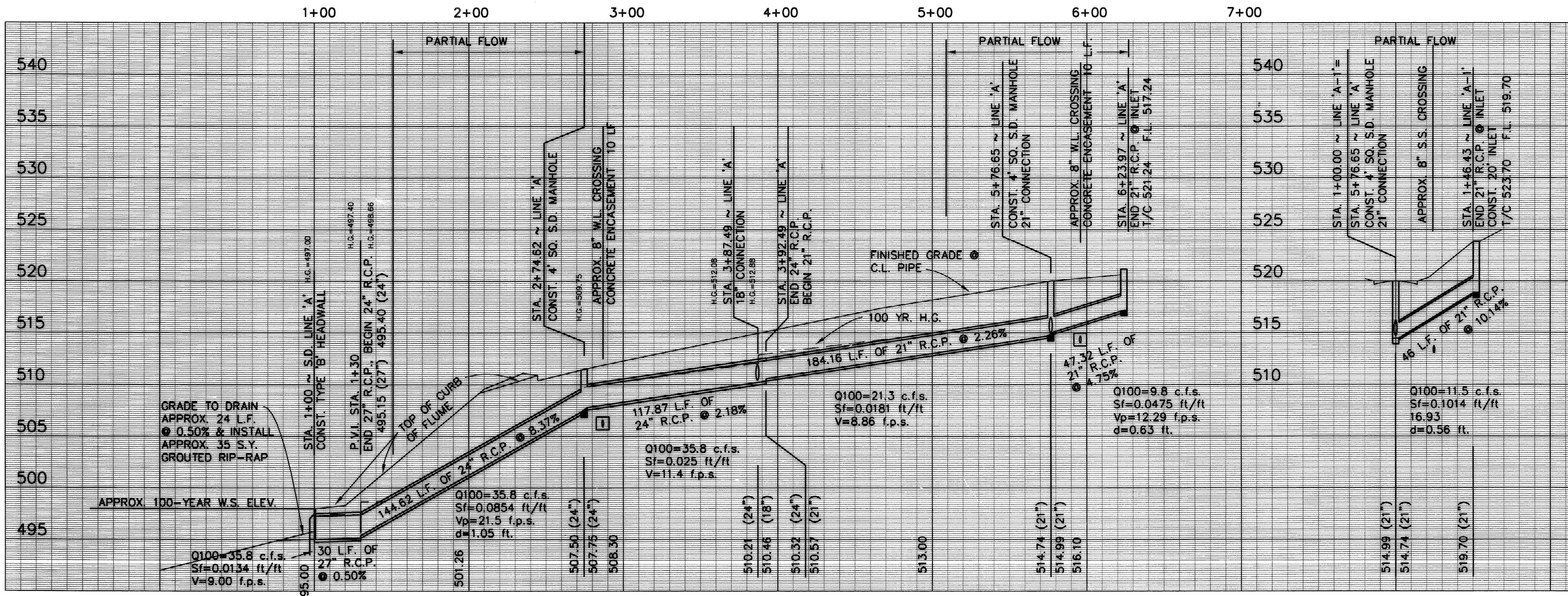
CV 1	$\Delta = 29^\circ 38' 16''$
	$R = 275.00'$
	$T = 72.76'$
	$L = 142.25'$
CV 2	$\Delta = 34^\circ 32' 50''$
	$R = 265.00'$
	$T = 82.40'$
	$L = 159.78'$



- BENCHMARKS:**
- CARTER & BURGESS CAP ON NORTH SIDE OF YELLOW JACKET LANE 75'± WEST OF FAR WEST ENTRANCE TO CANYON RIDGE APARTMENTS. ELEV.= 574.71
 - CUT IN NOSE OF MEDIAN ON YELLOW JACKET LANE 25'± EAST OF SOUTHEAST PROPERTY CORNER OF PROJECT. ELEV.= 573.48
 - TOP OF CONCRETE R.O.W. MARKER AT FENCE CORNER IN THE SOUTHEAST QUADRANT AT THE INTERSECTION OF FM 276 AND HIGH SCHOOL DRIVE. ELEV.= 542.98

STORM DRAIN LINE 'A'

STORM DRAIN LINE 'A-1'



RECORD DRAWING'S
 These drawings have been modified to reflect construction records provided to the Engineer.

DATE	REVISION	MADE	CKD.	APPD.
 Carter & Burgess Carter & Burgess, Inc. 7950 Elmbrook Drive Dallas, Texas 75247-4961 (214) 638-0145 METRO (214) 263-2019 Fax (214) 638-0447				
STORM DRAIN PLAN & PROFILE WATERSTONE ESTATES - PHASE I STORM DRAIN LINE 'A'				
CITY OF ROCKWALL, ROCKWALL COUNTY, TEXAS				
DESIGN	DRAWN	CKD	SCALE	DATE
FIELDER	CARUTHERS	PAYNE	1"=40' H 1"=6' H	SEPT., 94
FILE	NO.		NO.	
01-2024	19 OF 21			

