Revision	Date	Description

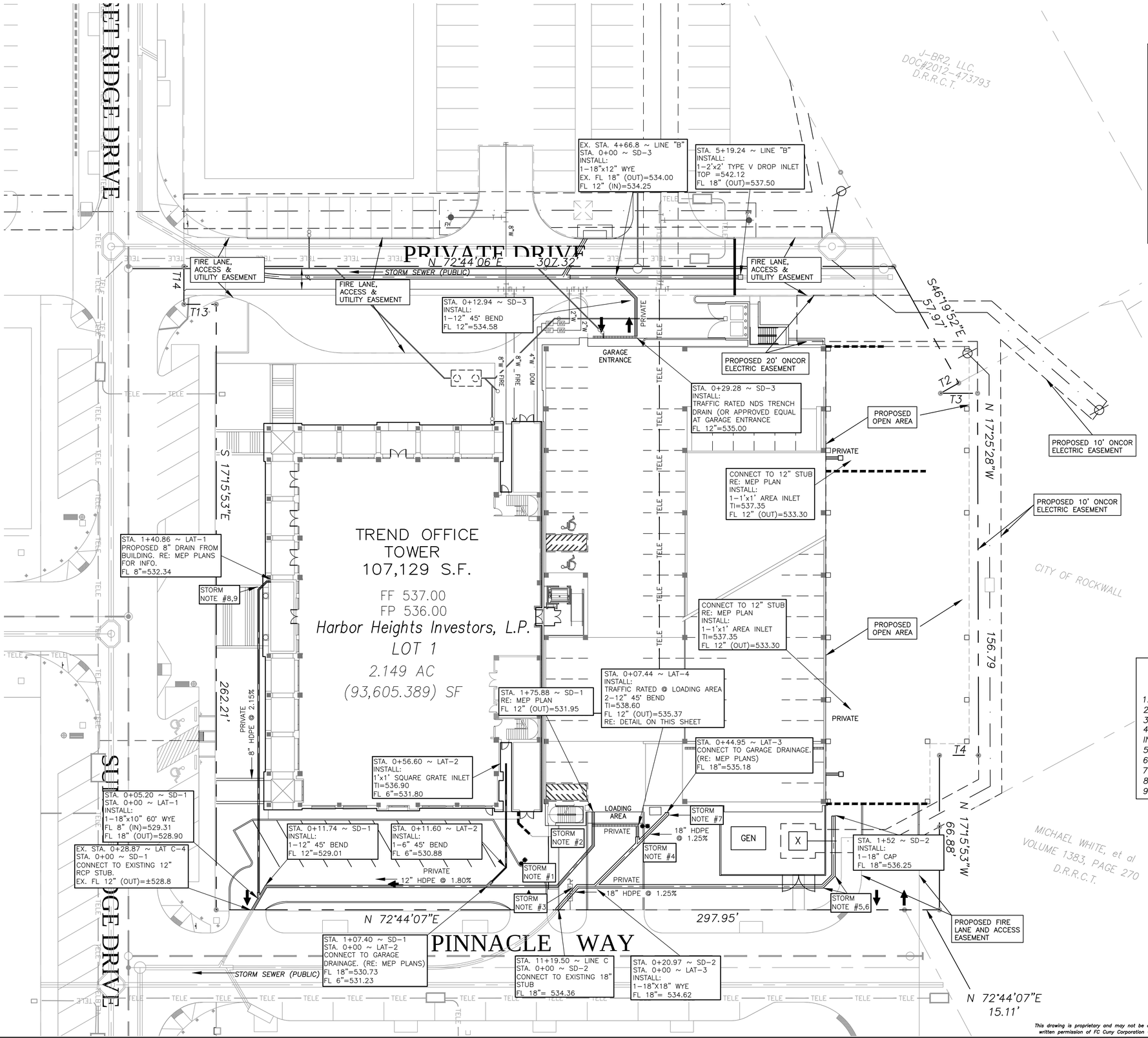

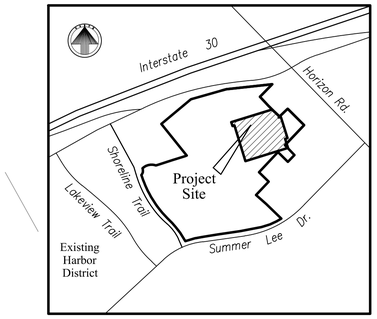

LOCATION MAP

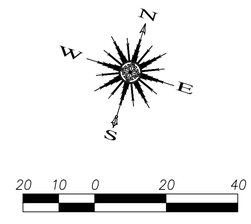

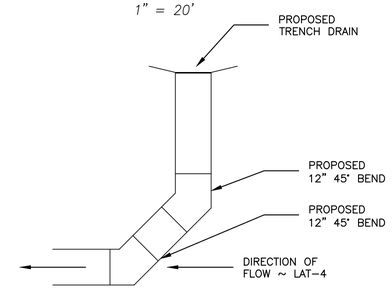

TRENCH DRAIN CONNECTION TO SD-1

NTS

STORM DRAINAGE NOTES

1. STA. 1+37.80 ~ SD-1 INSTALL 12" 45° BEND
2. STA. 1+61.33 ~ SD-1 INSTALL 12" 45° BEND
3. STA 0+13.55 ~ SD-2 INSTALL 18" 45° BEND
4. STA. 0+26.05 ~ LAT-3 = STA. 0+00 ~ LAT-4 INSTALL 12X18" WYE FL 18" = 534.95, FL 12"= 535.20
5. STA. 1+19.55 ~ SD-2 INSTALL 18" 45° BEND
6. STA. 1+26.28 ~ SD-2 INSTALL 18" 45° BEND
7. STA. 0+44.18 ~ LAT-3 INSTALL 18" 45° BEND
8. STA. 1+34.10 ~ LAT-1 INSTALL 8" 45° BEND
9. STA. 1+39.10 ~ LAT-1 INSTALL 8" 45° BEND

Owner:
Harbor Heights Investors L.P.
#2 Horizon Court • Heath, Texas 75032 • 469-772-9400

Trend Tower at the Harbor
Rockwall, Texas

~ Civil Engineer ~
F.C. CUNY CORPORATION
#2 Horizon Court • Heath, Texas 75032 • (469) 402-7700
Texas Registered Engineering Firm F-7449

05/09/2014

STATE OF TEXAS
CAMERON A. SLOWN
106317
LICENSED
PROFESSIONAL ENGINEER

Drawn By: F.C. CUNY	Checked By: F.C. CUNY
Date: 05/12	Project No.: –

Sheet Title: Private Storm Sewer Plan

Scale:	Sheet No.:
1"=20'	8 of 11

This drawing is proprietary and may not be copied or used in any way without the written permission of FC Cuny Corporation – ©Copyright – FC Cuny Corporation

RECORD DRAWINGS