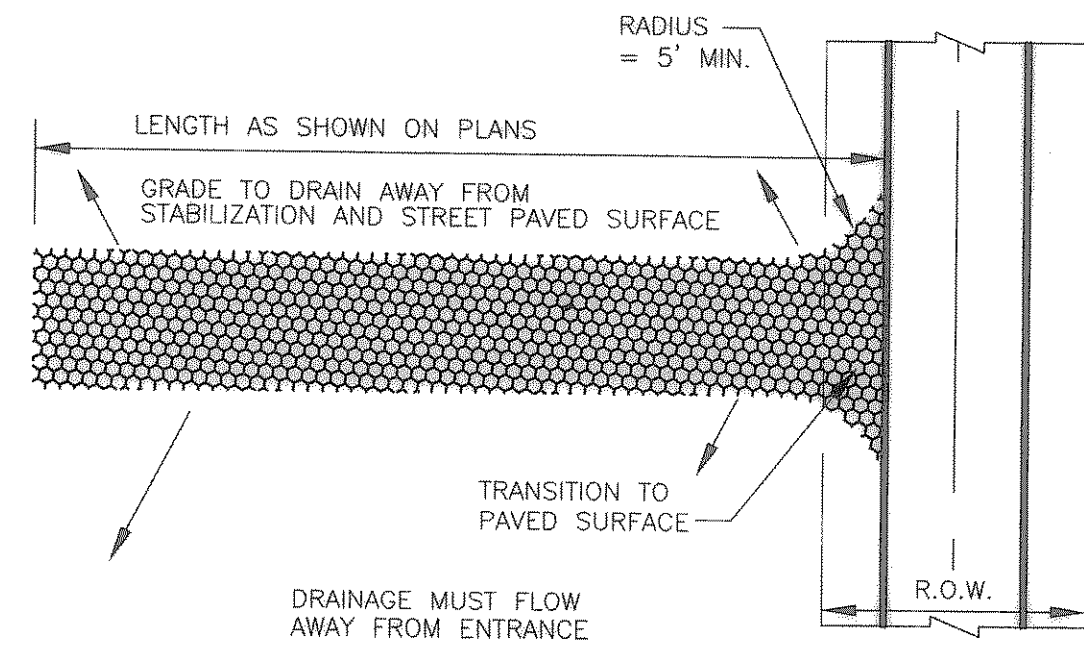


PROFILE VIEW
N.T.S.

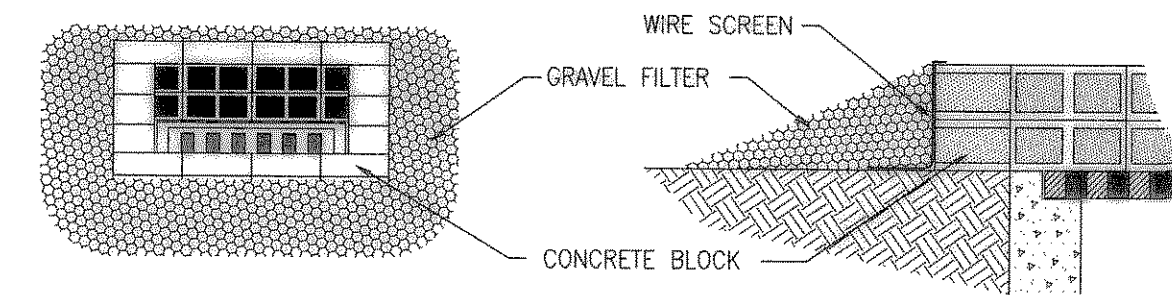
*NO CRUSHED CONCRETE ALLOWED



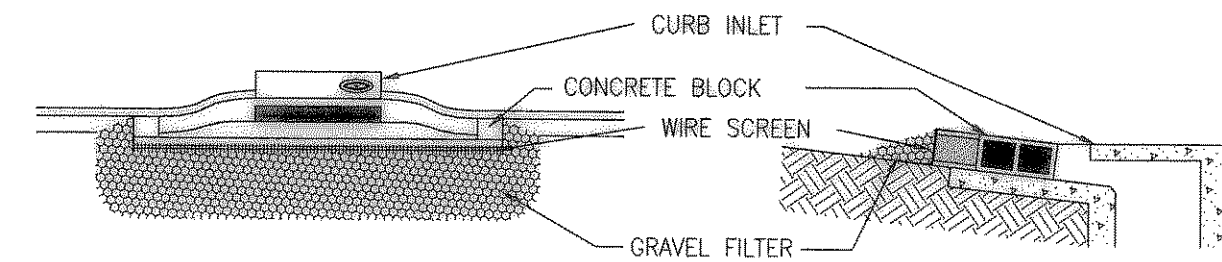
PLAN VIEW
N.T.S.

STABILIZED CONSTRUCTION ENTRANCE GENERAL NOTES :

1. STONE SHALL BE 3 TO 5 INCH DIAMETER CRUSHED ROCK.
2. LENGTH SHALL BE SHOWN ON PLANS, WITH A MINIMUM LENGTH OF 30 FEET FOR LOTS WHICH ARE LESS THAN 150 FEET FROM EDGE OF PAVEMENT. THE MINIMUM DEPTH IN ALL OTHER CASES SHALL BE 50 FEET.
3. THE THICKNESS SHALL BE 12 INCHES.
4. THE WIDTH SHALL BE NO LESS THAN THE FULL WIDTH OF ALL POINTS OF INGRESS OR EGRESS.
5. WHEN NECESSARY, VEHICLES SHALL BE CLEANED TO REMOVE SEDIMENT PRIOR TO ENTRANCE ONTO A PUBLIC ROADWAY. WHEN WASHING IS REQUIRED, IT SHALL BE DONE ON AN AREA STABILIZED WITH CRUSHED STONE WITH DRAINAGE FLOWING AWAY FROM BOTH THE STREET AND THE STABILIZED ENTRANCE. ALL SEDIMENT SHALL BE PREVENTED FROM ENTERING ANY STORM DRAIN, DITCH OR WATERCOURSE USING APPROVED METHODS.
6. THE ENTRANCE SHALL BE MAINTAINED IN A CONDITION WHICH WILL PREVENT TRACKING OR FLOWING OF SEDIMENT ONTO PAVED SURFACES. THIS MAY REQUIRE PERIODIC TOP DRESSING WITH ADDITIONAL STONE AS CONDITIONS DEMAND. ALL SEDIMENT SPILLED, DROPPED, WASHED, OR TRACKED ONTO PAVED SURFACES MUST BE REMOVED IMMEDIATELY.
7. THE ENTRANCE MUST BE PROPERLY GRADED OR INCORPORATE A DRAINAGE SWALE TO PREVENT RUNOFF FROM LEAVING THE CONSTRUCTION SITE.



DROP INLET PROTECTION
N.T.S.



CURB INLET PROTECTION
N.T.S.

STABILIZED CONSTRUCTION
ENTRANCE


North Central Texas Council of Governments	
MODIFIED TO ROCKWALL SPECIFICATIONS	
STANDARD SPECIFICATION REFERENCE	
DATE	STANDARD DRAWING NO.
JAN. '98	1070A

STABILIZED CONSTRUCTION
ENTRANCE

North Central Texas Council of Governments	
MODIFIED TO ROCKWALL SPECIFICATIONS	
STANDARD SPECIFICATION REFERENCE	
DATE	STANDARD DRAWING NO.
JAN. '98	1070B

INLET PROTECTION
BLOCK AND GRAVEL


North Central Texas Council of Governments	
STANDARD SPECIFICATION REFERENCE	
DATE	STANDARD DRAWING NO.
JAN. '98	1130



NO:	1	DATE:	2/20/07	ISSUE:	ISSUED FOR PERMIT
			03/12/07		CITY REVIEW COMMENTS
			02/15/08		ISSUE RECORD DRAWINGS
					RAL
					RAL

PROJECT DETAILS

INTERSTATE HIGHWAY NO. 30
ROCKWALL, TEXAS



Carter & Burgess
Consultants in Engineering, Architecture, Planning,
Construction Management, and Related Services
Carter & Burgess, Inc. Floor 30
777 Main Street, Fort Worth, Texas 76102
(817) 222-8500 (817) 222-8550

PROJECT NO:	293533.020
DRAWN BY:	RAL
CHECKED BY:	MT

SHEET:

C-8.1

RECORD DRAWING

02/15/08

THE DRAWINGS CONTAINED IN THIS SET ARE "RECORD DRAWINGS". TO THE BEST OF OUR KNOWLEDGE, CARTER BURGESS, INC. HEREBY CERTIFY THAT THIS PLAN IS AS-BUILT. THE INFORMATION PROVIDED IS BASED ON SITE OBSERVATION, SURVEY CONDUCTED AT THE SITE BY THE SURVEYOR, AND INFORMATION PROVIDED BY THE CONTRACTOR.