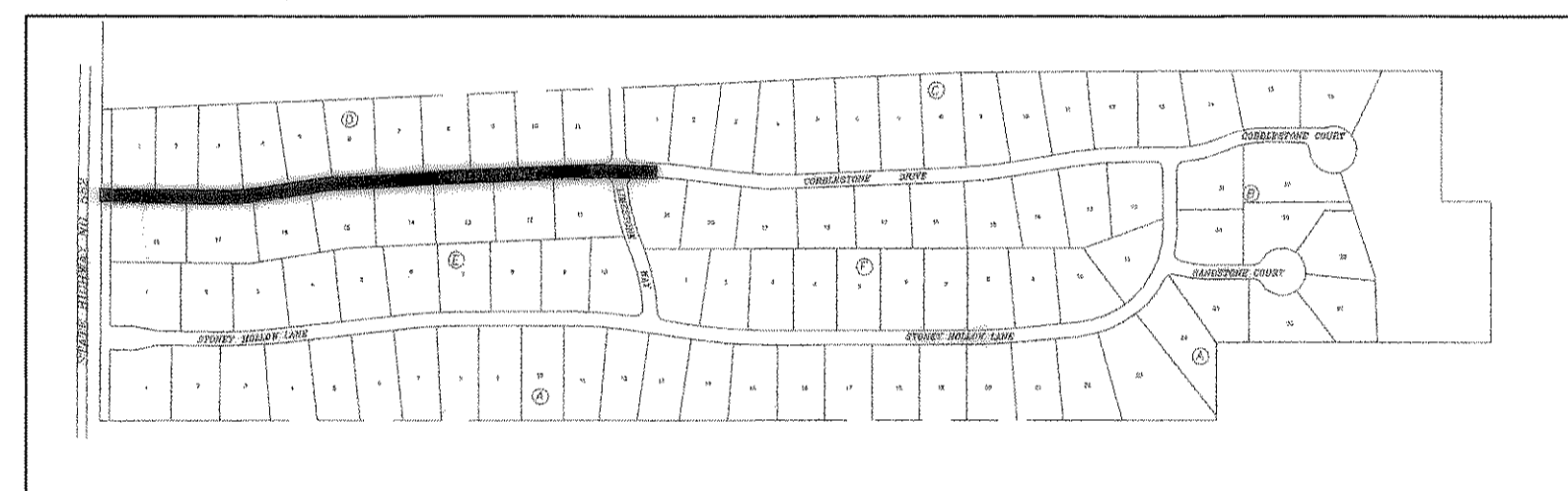


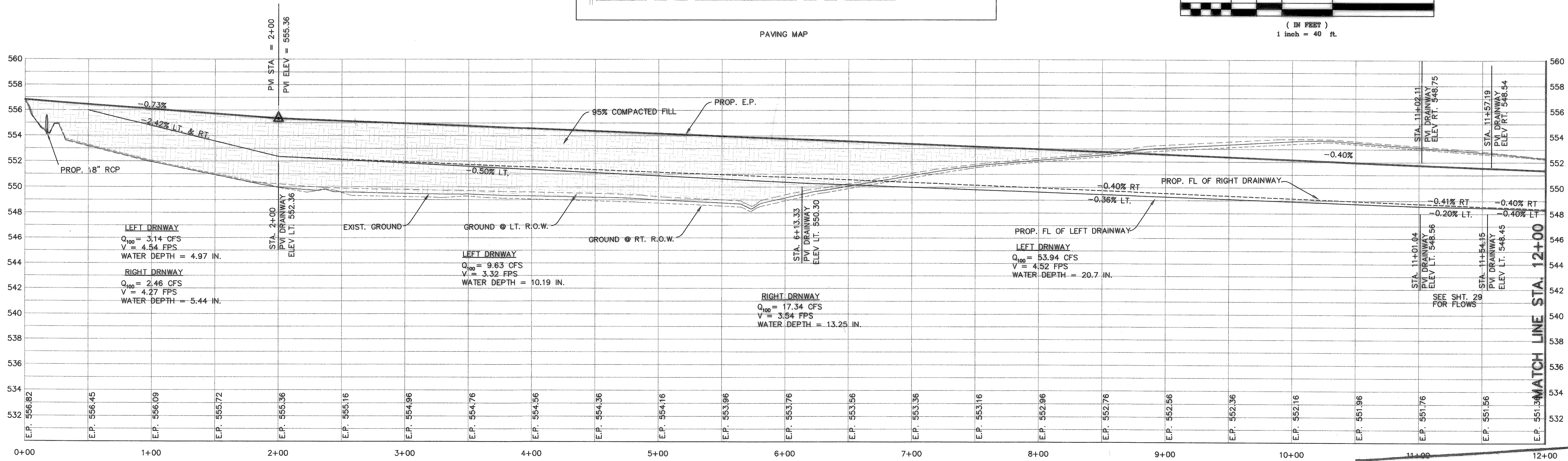
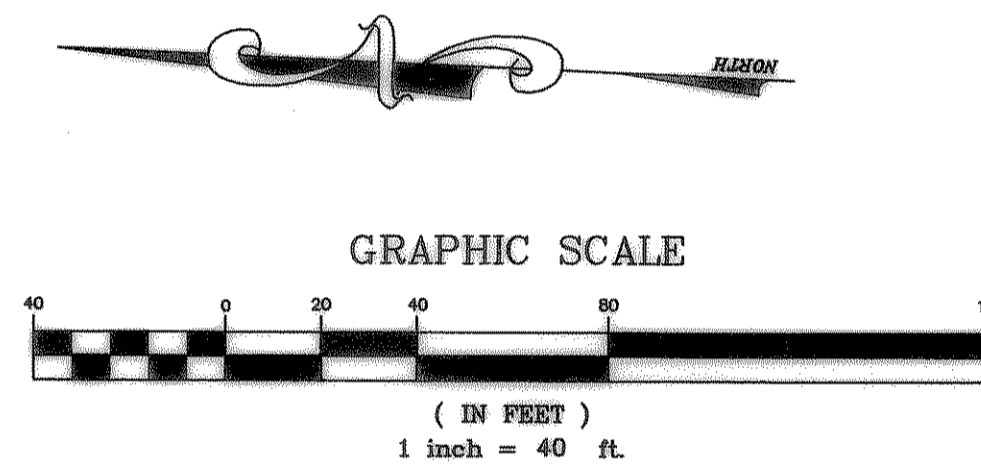
BENCHMARK NOTES:

R.R. SPIKE SET IN PP 89± E OF N.E. COR. OF PROPERTY
ELEV: 558.16


R.R. SPIKE SET IN PP 2± WEST OF N.W. COR. OF PROPERTY
ELEV: 549.83



PAVING MAP



REVISED TO CONFORM TO CONSTRUCTION RECORDS.
DATE: 1/12/06



THE SEAL APPEARING ON THIS DRAWING IS THE PROPERTY OF W.L. DOUPHRATE, INC. NO. 80102 ON 1/12/06

DOUPHRATE & ASSOCIATES, INC.
ENGINEERING - PROJECT MANAGEMENT - SURVEYING
2235 RIDGE RD., # 200 ROCKWALL, TEXAS 75087
PHONE: (972)771-9004 FAX: (972)771-9005

PAVING PLAN & PROFILE
COBBLESTONE DR. STA. 0+00 - 12+00
STONE HOLLOW ADDITION
CITY OF ROCKWALL, ROCKWALL COUNTY, TEXAS

REV. 4-29-02 PER CITY COMMENTS
REV. 5-04-02 PER CITY COMMENTS
REV. 4-07-03 ENTRANCE

REVISION
W.L.D.
CHECKED
K.E.B.
DRAWN
12/01
DATE

9907PV4
PROJECT

12
of
48