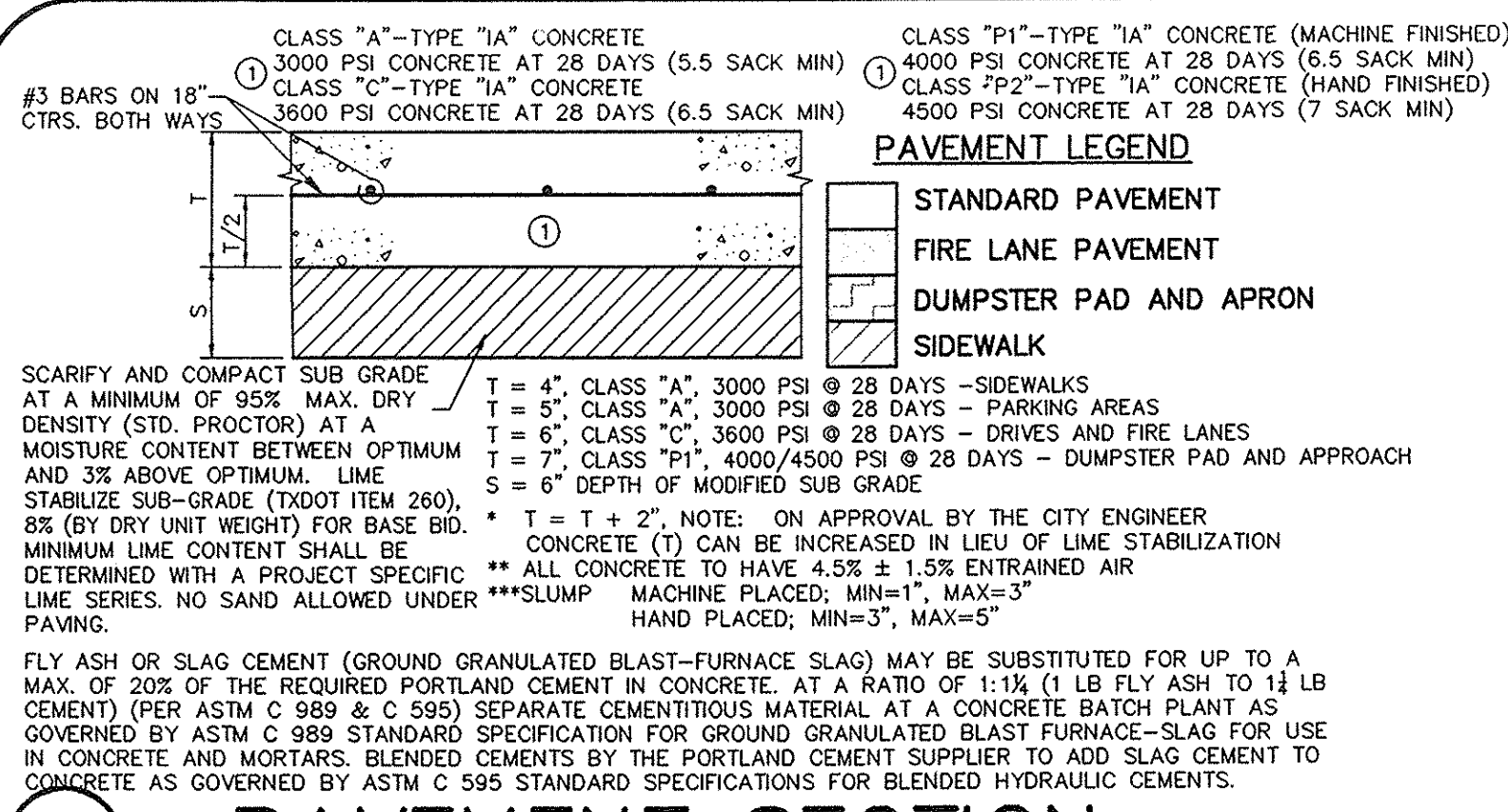
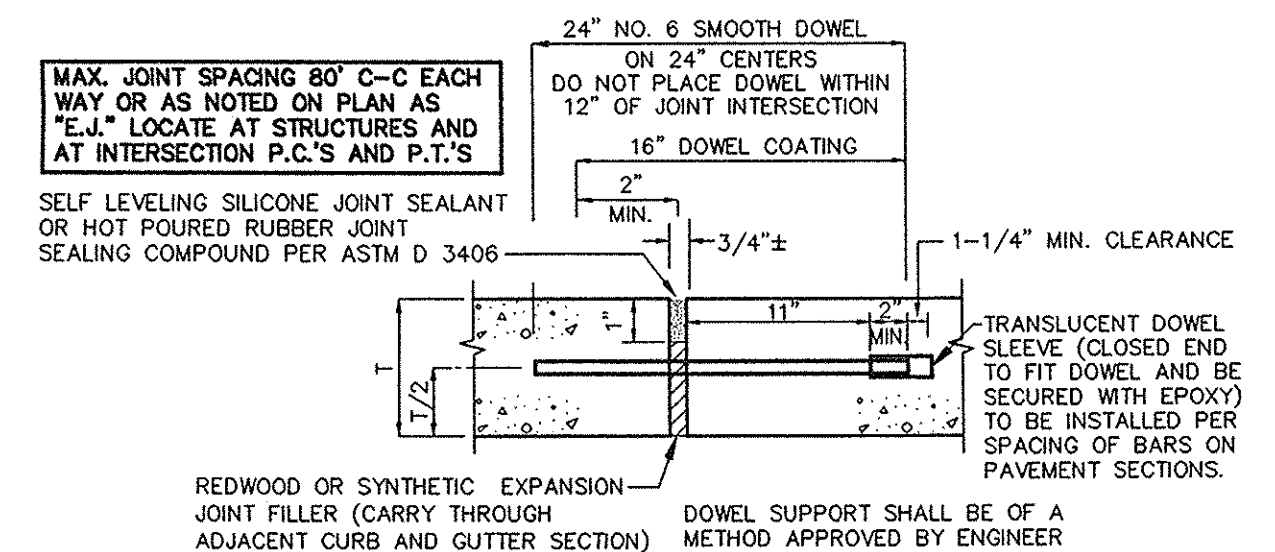


10/17/2013 3:03PM  
 1393-12-073-COVER.DWG  
 RPP  
 10/17/2013 3:03PM  
 1393-12-073-COVER.DWG  
 RPP  
 THE LEGAL PROPERTY OF POGUE ENGINEERING & DEVELOPMENT COMPANY, INC. THEIR USE FOR REPRODUCTION, CONSTRUCTION, OR DISTRIBUTION IS PROHIBITED UNLESS AUTHORIZED IN WRITING BY POGUE ENGINEERING & DEVELOPMENT COMPANY, INC.

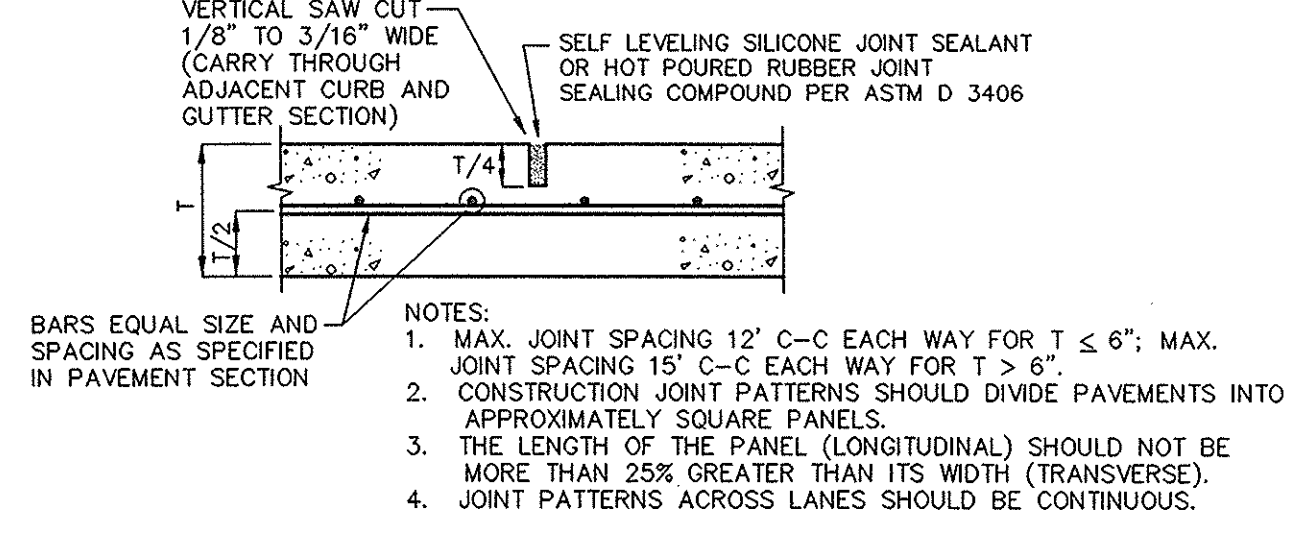
STONE CREEK RETAIL ADDITION



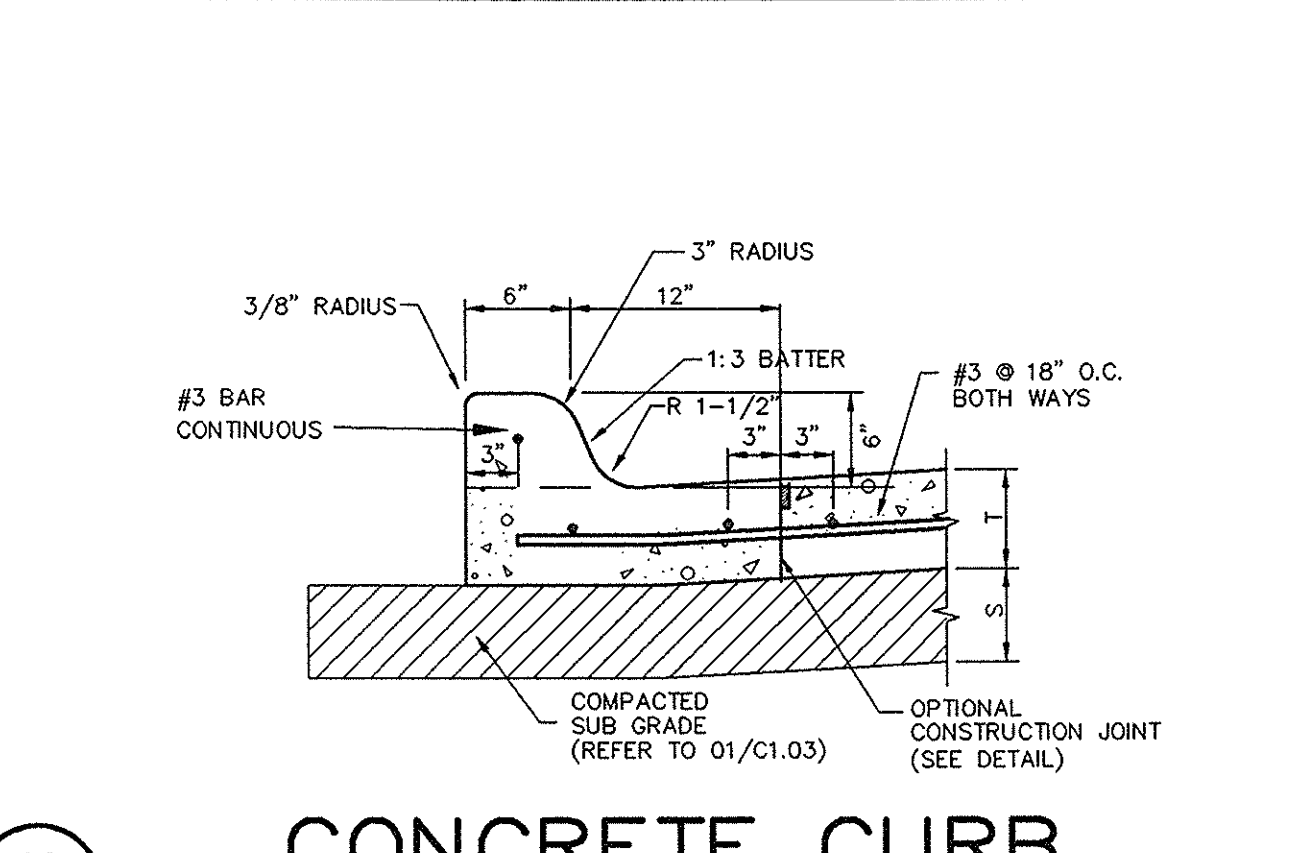
**01 C1.03 PAVEMENT SECTION**  
NOT TO SCALE



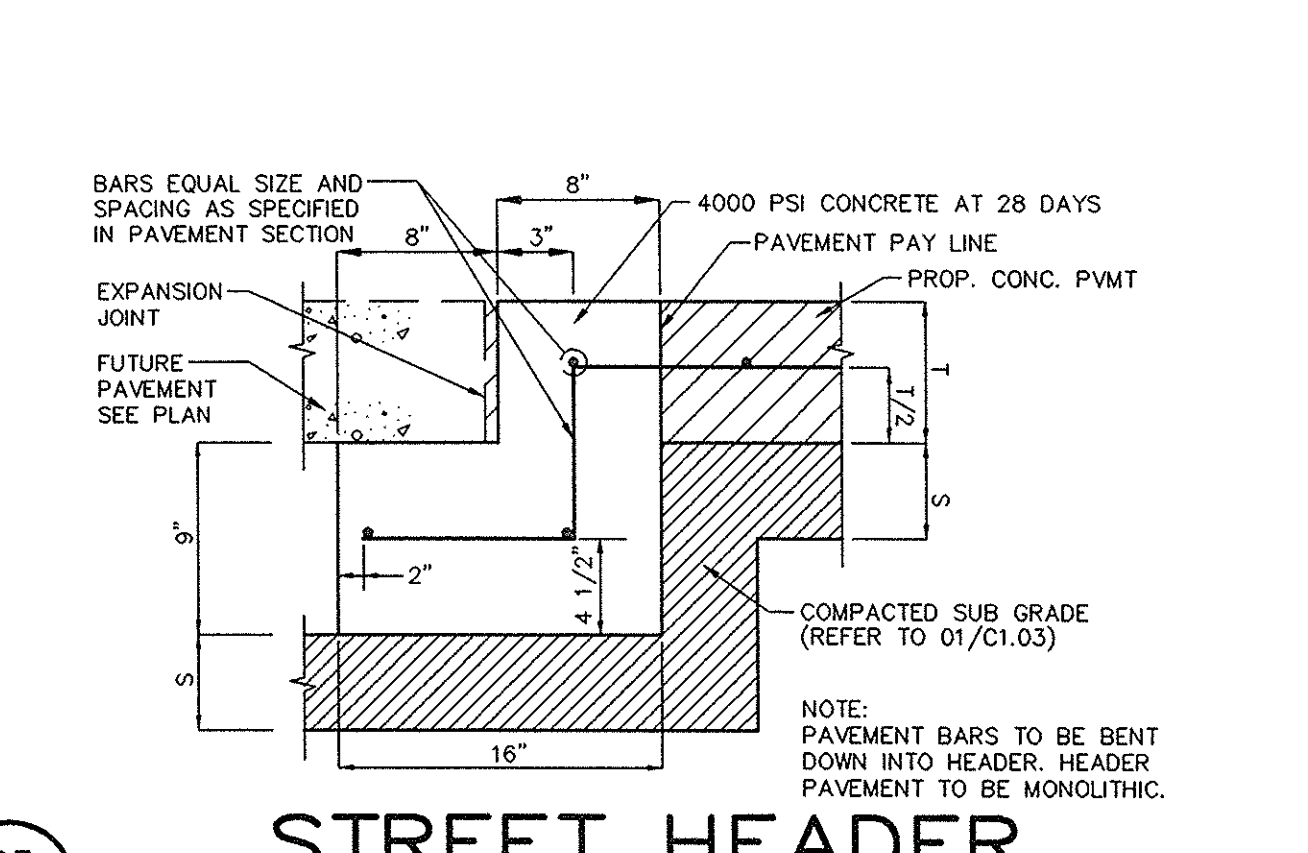
**04 C1.03 EXPANSION JOINT (ISOLATION JOINT)**  
NOT TO SCALE



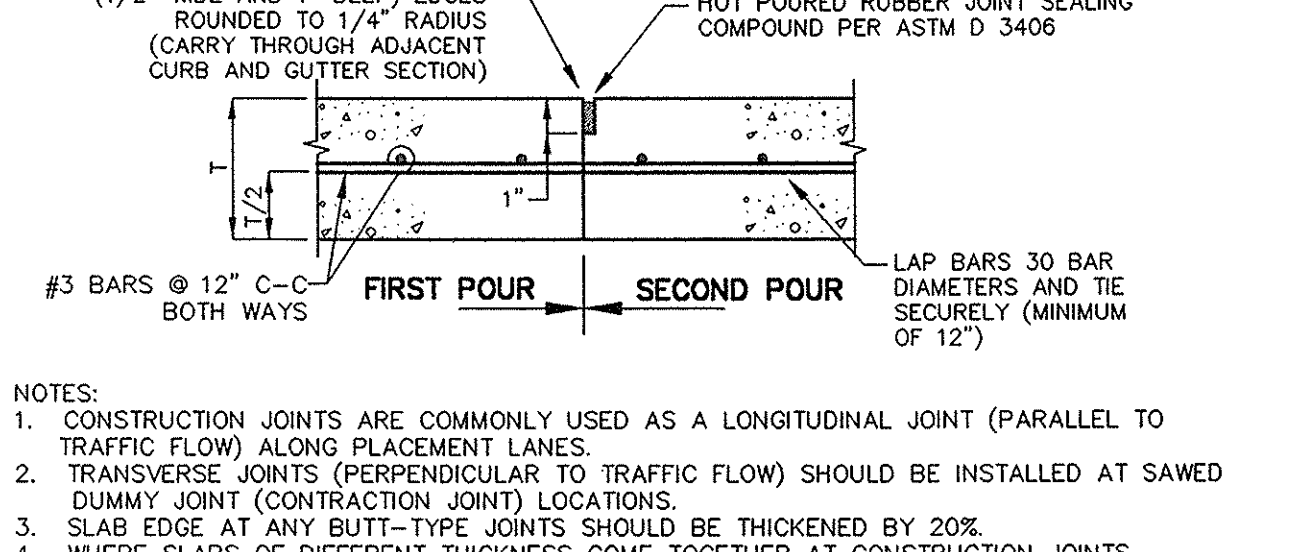
**05 C1.03 SAWED DUMMY JOINT (CONTRACTION JOINT)**  
NOT TO SCALE



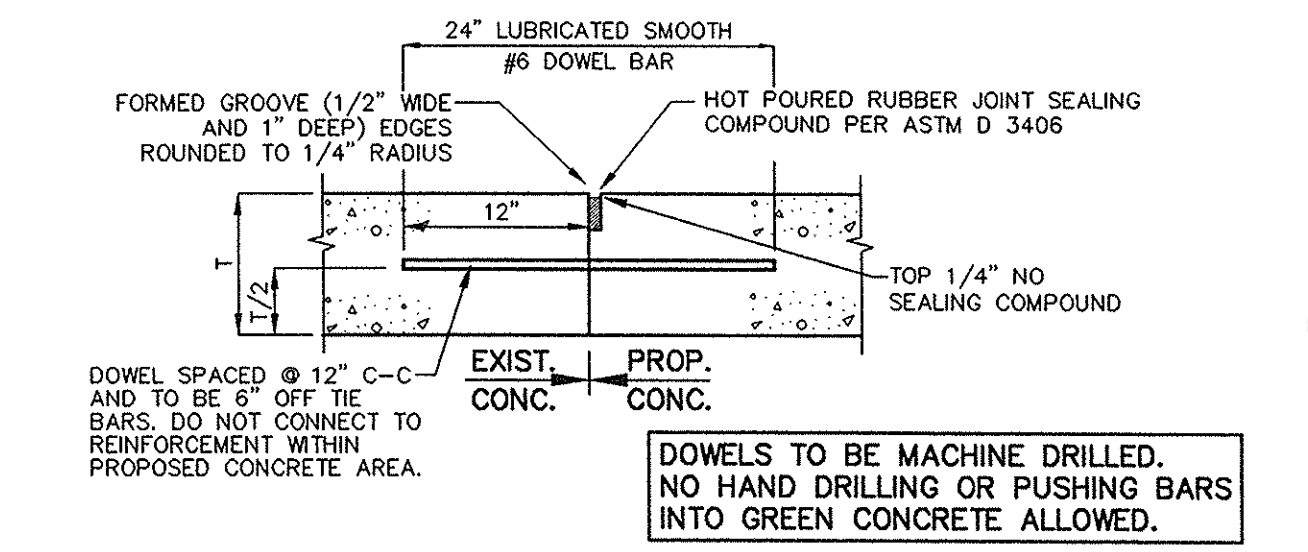
**02 C1.03 CONCRETE CURB**  
NOT TO SCALE



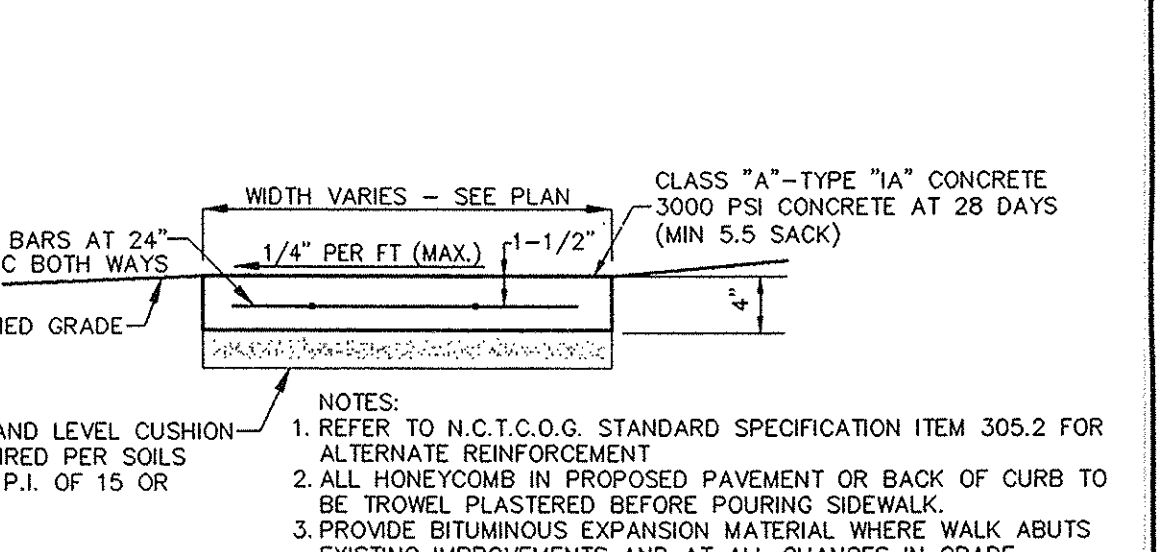
**03 C1.03 STREET HEADER**  
NOT TO SCALE



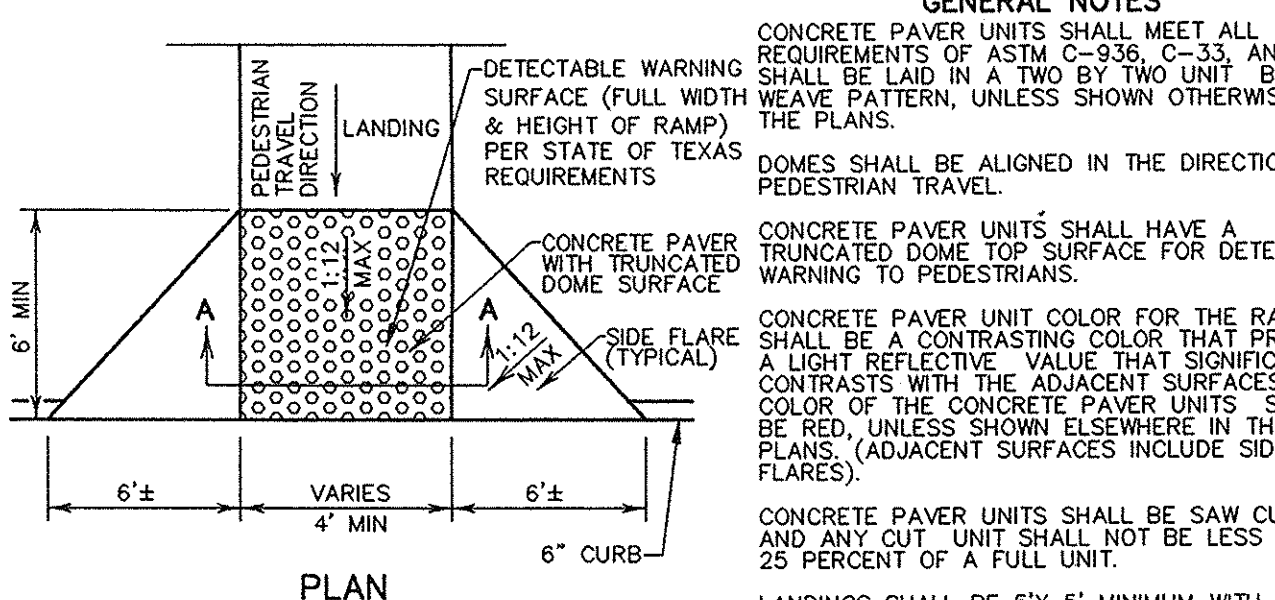
**06 C1.03 CONSTRUCTION JOINT**  
NOT TO SCALE



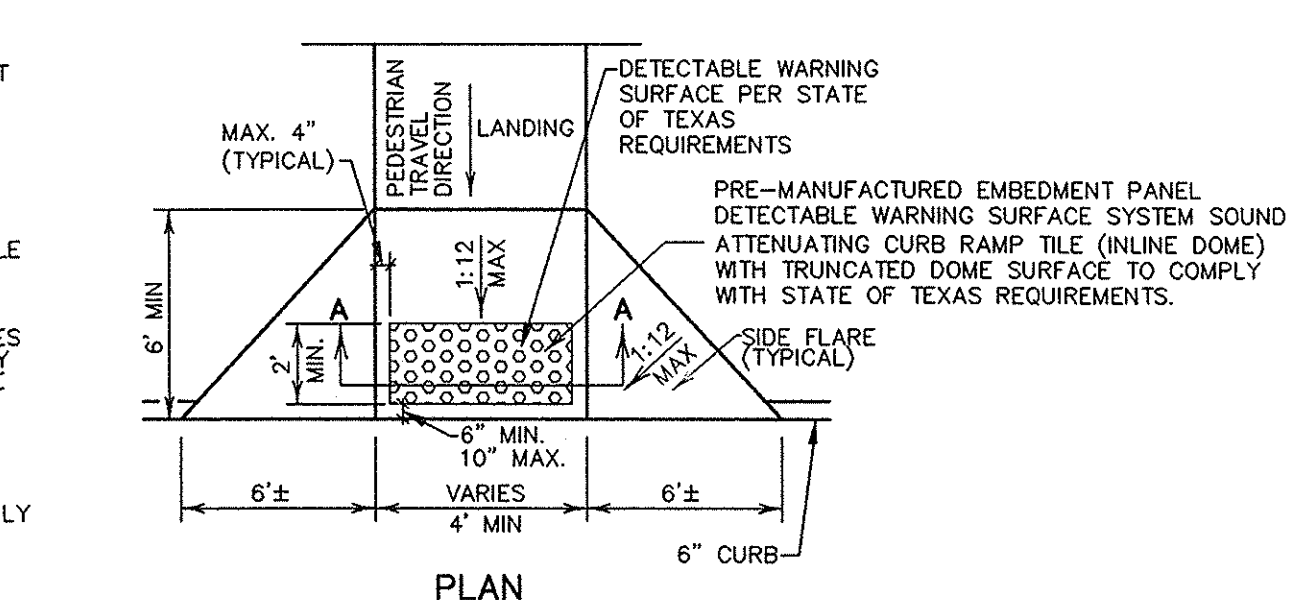
**07 C1.03 PAVEMENT CONNECTION (LONGITUDINAL BUTT JOINT)**  
NOT TO SCALE



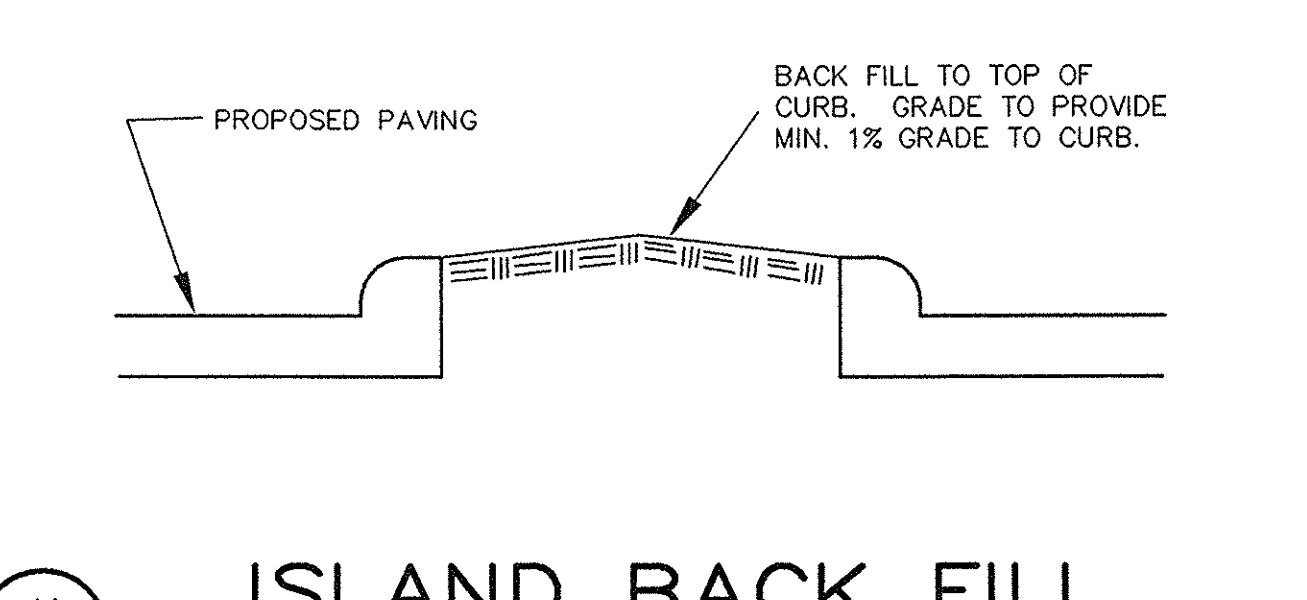
**08 C1.03 CONCRETE SIDEWALK**  
NOT TO SCALE



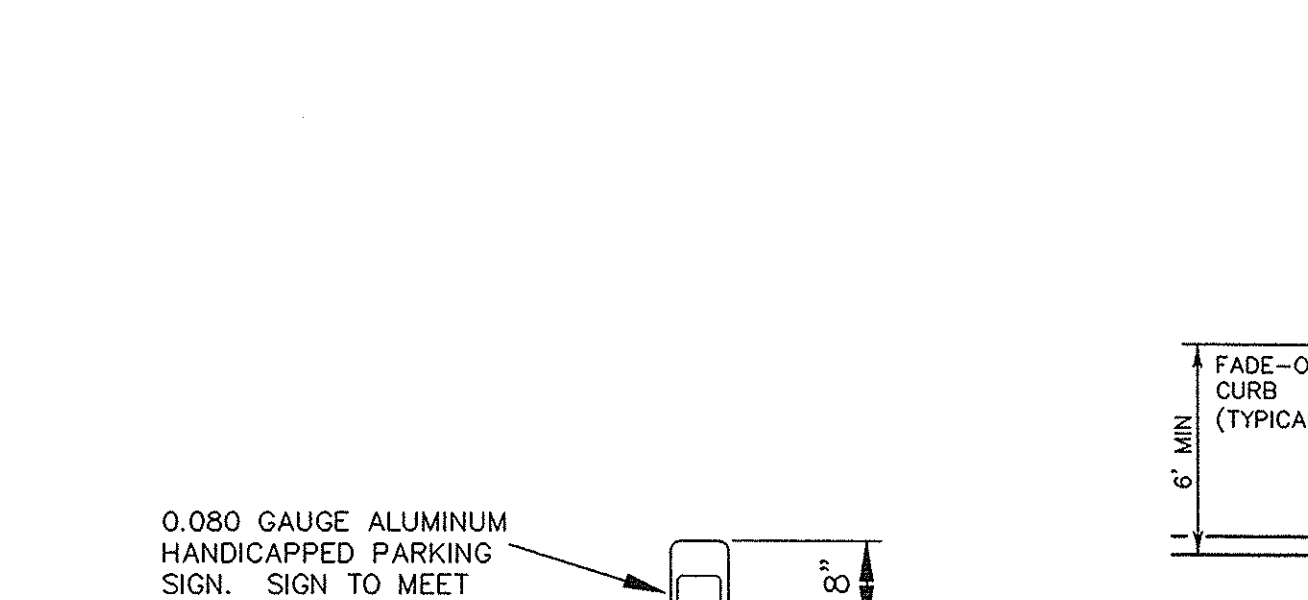
**09 C1.03 BARRIER FREE RAMP (PRIVATE)**  
NOT TO SCALE



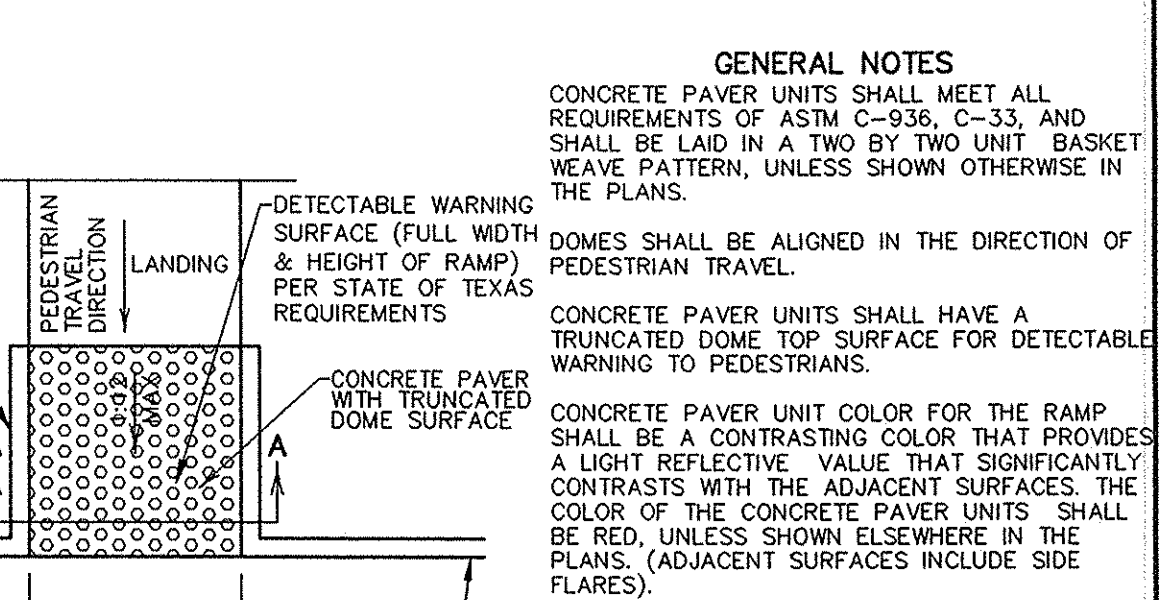
**10 C1.03 BARRIER FREE RAMP (PUBLIC)**  
NOT TO SCALE



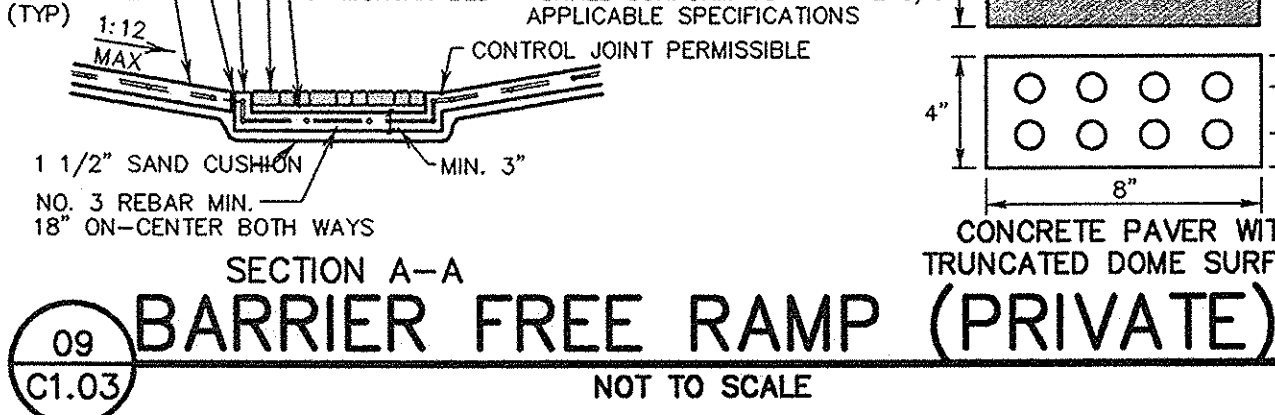
**11 C1.03 ISLAND BACK FILL**  
NOT TO SCALE



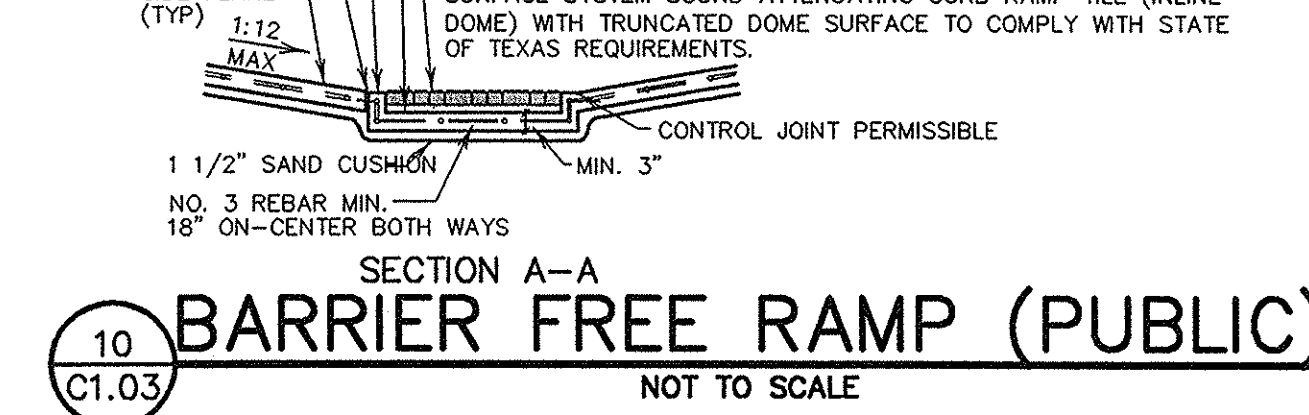
**13 C1.03 HANDICAPPED SIGN**  
NOT TO SCALE



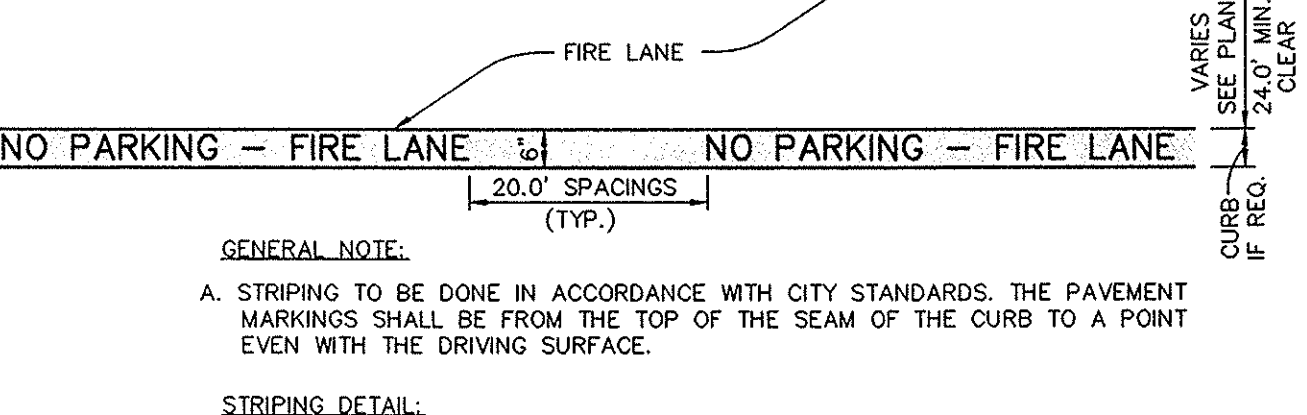
**14 C1.03 BARRIER FREE RAMP WITHOUT FLARES (PRIVATE)**  
NOT TO SCALE



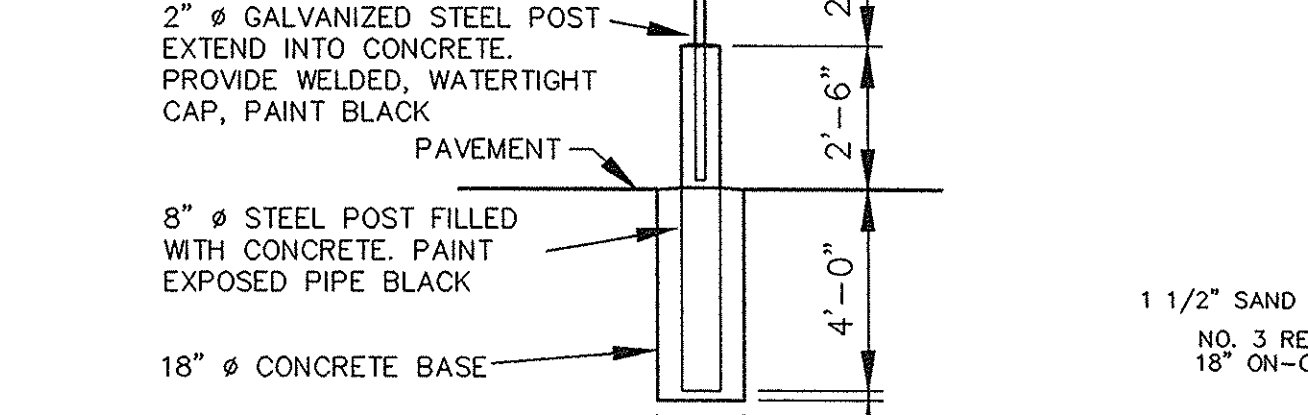
**09 C1.03 BARRIER FREE RAMP (PRIVATE)**  
NOT TO SCALE



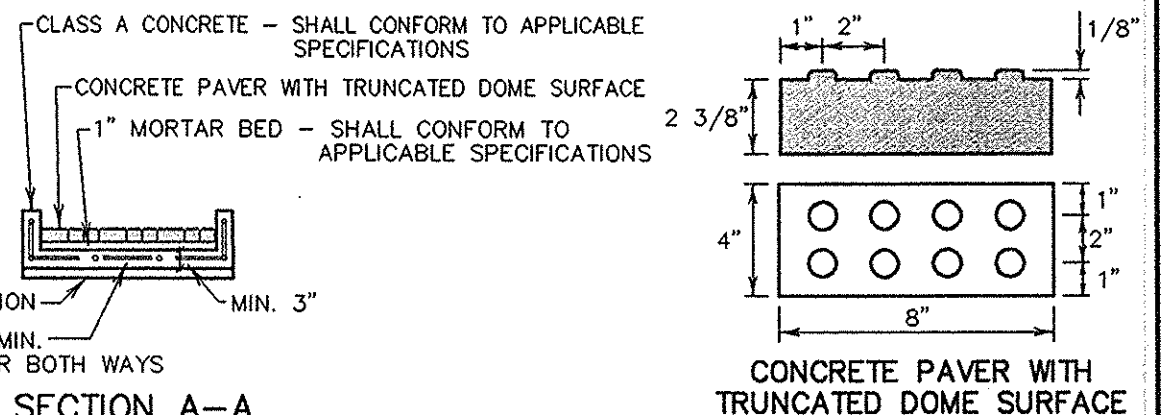
**10 C1.03 BARRIER FREE RAMP (PUBLIC)**  
NOT TO SCALE



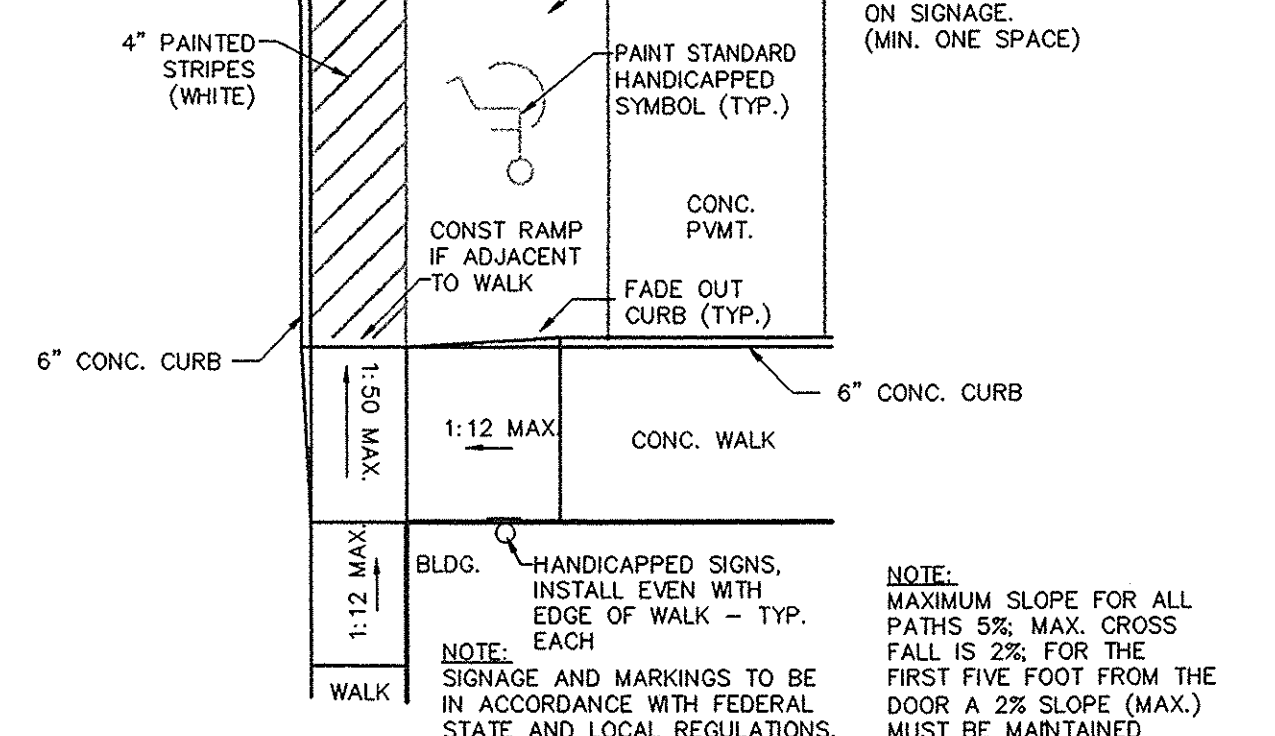
**12 C1.03 FIRE LANE STRIPING**  
NOT TO SCALE



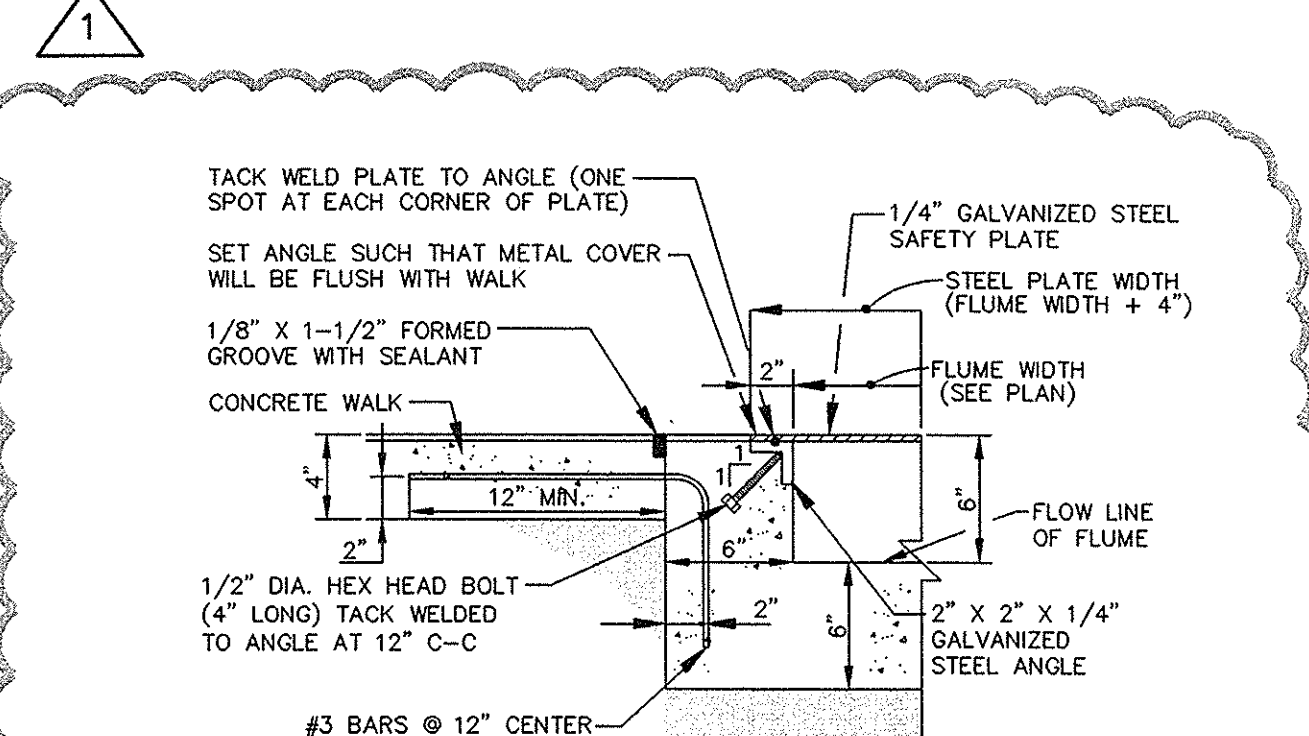
**17 C1.03 FLUME DETAIL**  
NOT TO SCALE



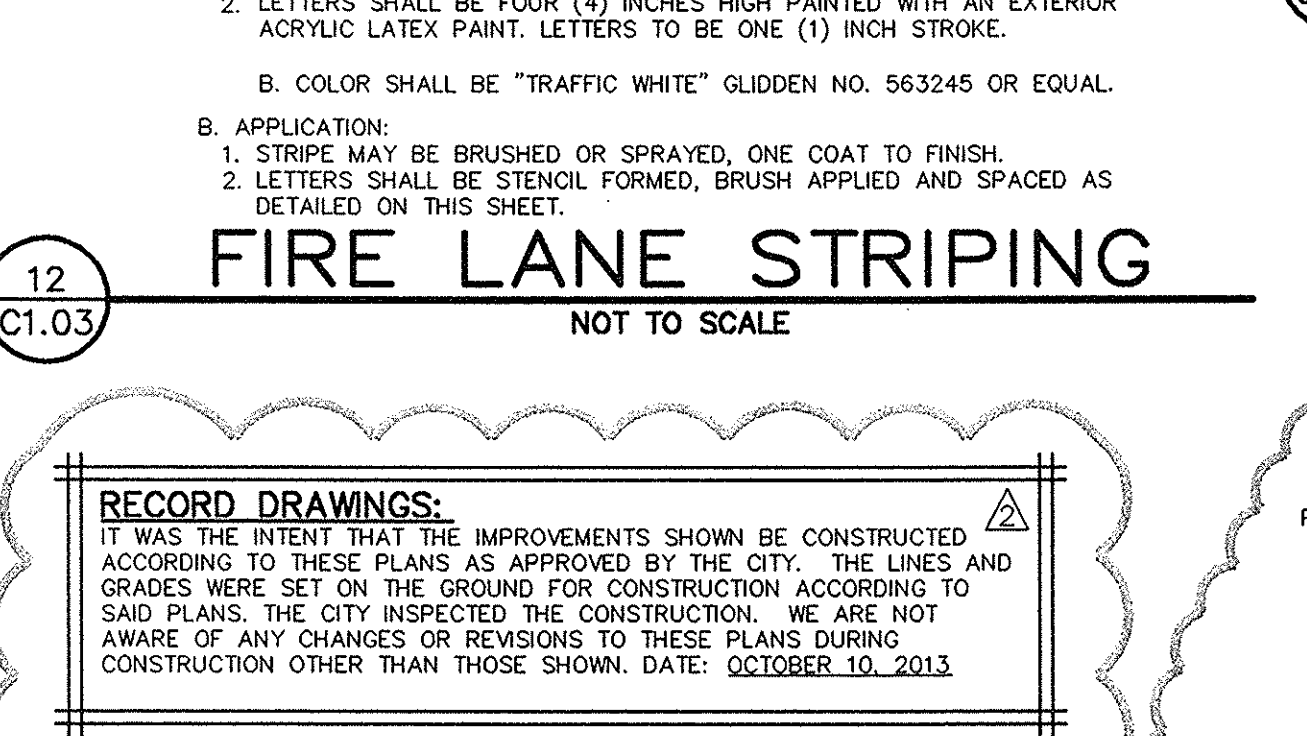
**14 C1.03 BARRIER FREE RAMP WITHOUT FLARES (PRIVATE)**  
NOT TO SCALE



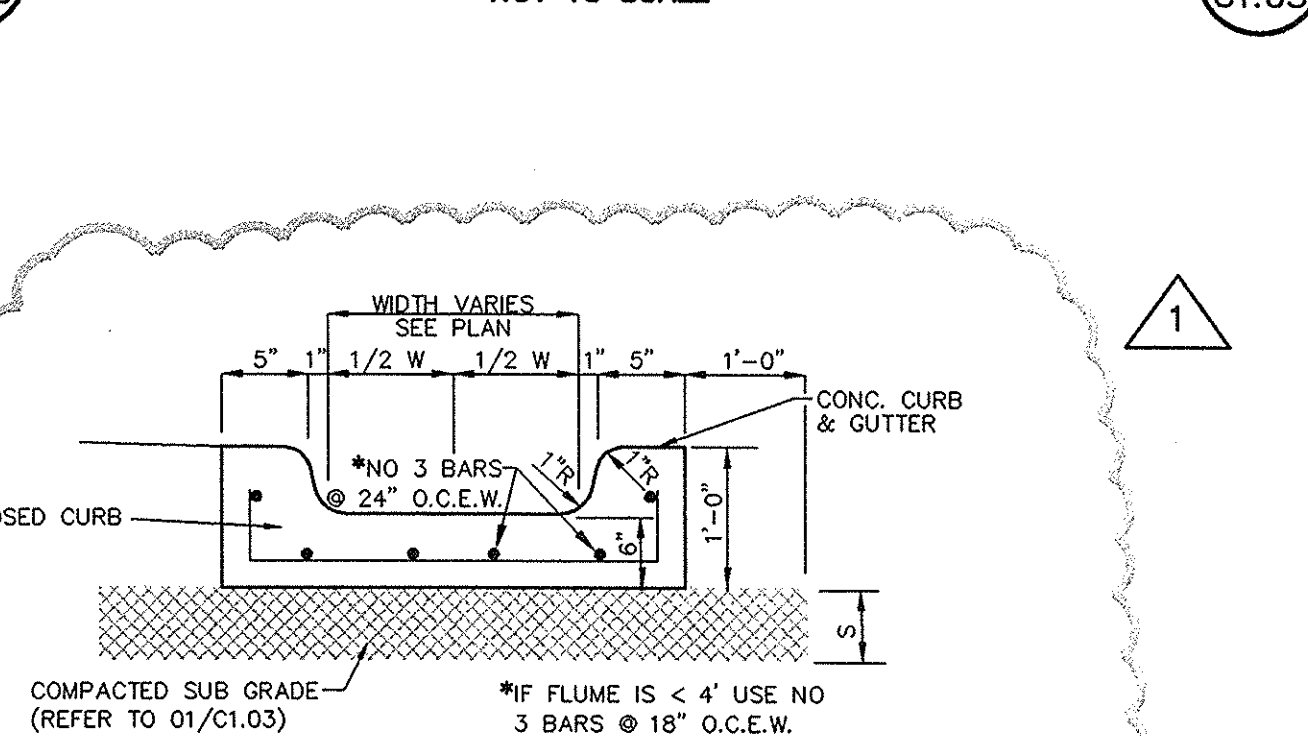
**15 C1.03 HANDICAPPED PARKING**  
NOT TO SCALE



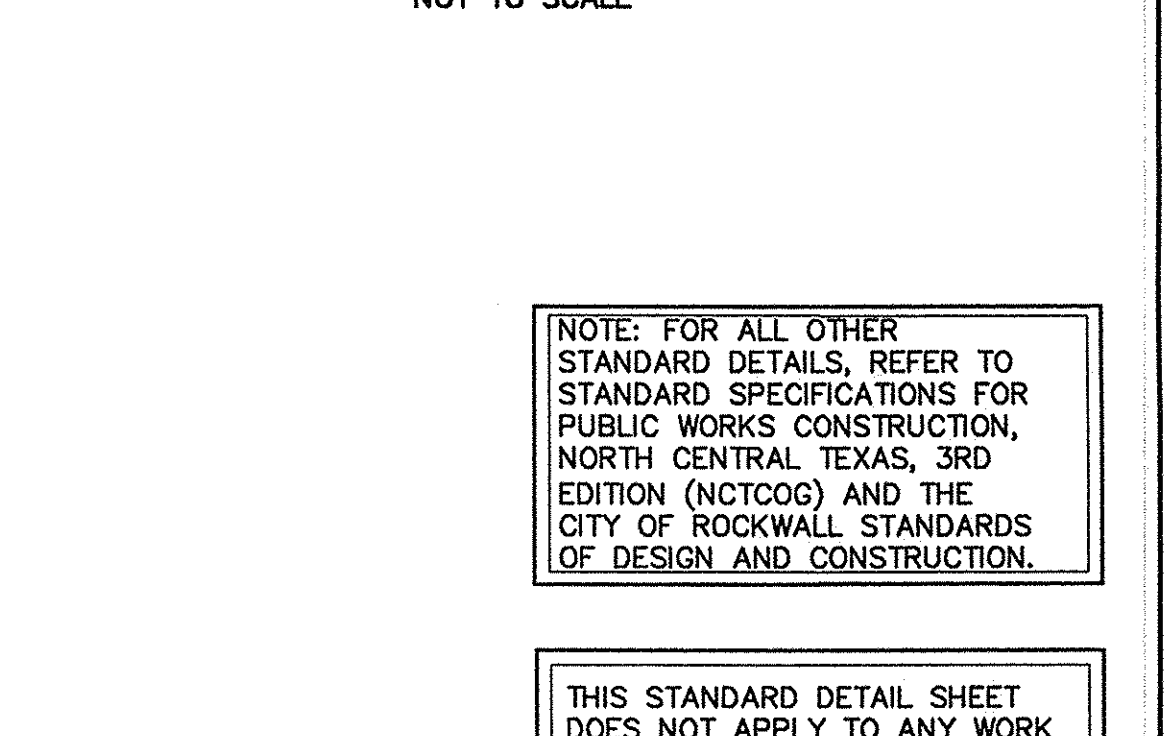
**16 C1.03 FLUME COVER DETAIL**  
NOT TO SCALE



**12 C1.03 FIRE LANE STRIPING**  
NOT TO SCALE



**17 C1.03 FLUME DETAIL**  
NOT TO SCALE




**14 C1.03 BARRIER FREE RAMP WITHOUT FLARES (PRIVATE)**  
NOT TO SCALE

NO.	DATE	DESCRIPTION	PI NUMBER
2	10-10-13	RECORD DRAWINGS	
1	5-9-13	REVISED ROOF DRAINAGE DESIGN	
DESIGN			
DRAWN			
DATE			
PI NUMBER			

**PROJECT INFORMATION**  
 STONE CREEK RETAIL ADDITION  
 BLOCK A, LOT 4, STONE CREEK RETAIL ADDITION  
 CITY OF ROCKWALL, TEXAS  
 W.T. DEWEESE SURVEY, ABSTRACT NO. 71  
 PROPOSED USE: RETAIL  
 ZONING: PD-70

**OWNER/DEVELOPER**  
 METROPLEX ACQUISITION FUND, L.P.  
 15150 PRESTON ROAD, SUITE 210  
 DALLAS, TEXAS 75248  
 MR. GREY STOGNER  
 (214) 343-4477 PHONE  
 (214) 340-2029 FAX

THE SEAL APPEARING ON THIS DOCUMENT WAS AUTHORIZED BY RANDALL P. POGUE, P.E. 84780 ON 02-21-2013. ALTERATION OF A SEALED DOCUMENT WITHOUT PROPER NOTIFICATION TO THE RESPONSIBLE ENGINEER IS AN OFFENSE UNDER THE TEXAS ENGINEERING PRACTICE ACT.



**POGUE**  
 ENGINEERING & DEVELOPMENT COMPANY, INC.  
 1512 BRAY CENTRAL DRIVE SUITE 100  
 MCKINNEY, TEXAS 75069  
 (214) 544-8880 PHONE  
 (214) 544-8882 FAX  
 www.PogueEngineering.com  
 TX BOARD PROF. ENGINEERS, CERT. #F-000481; TX BOARD PROF. LAND SURVEYING, CERT. 100421-00

**STANDARD DETAILS SHEET**  
 STONE CREEK RETAIL ADDITION  
 BLK A, LOT 4, STONE CREEK RETAIL ADD'N  
 W.T. DEWEESE SURVEY, ABSTRACT NO. 71  
 CITY OF ROCKWALL, TEXAS

SHEET NO. **C1.03**