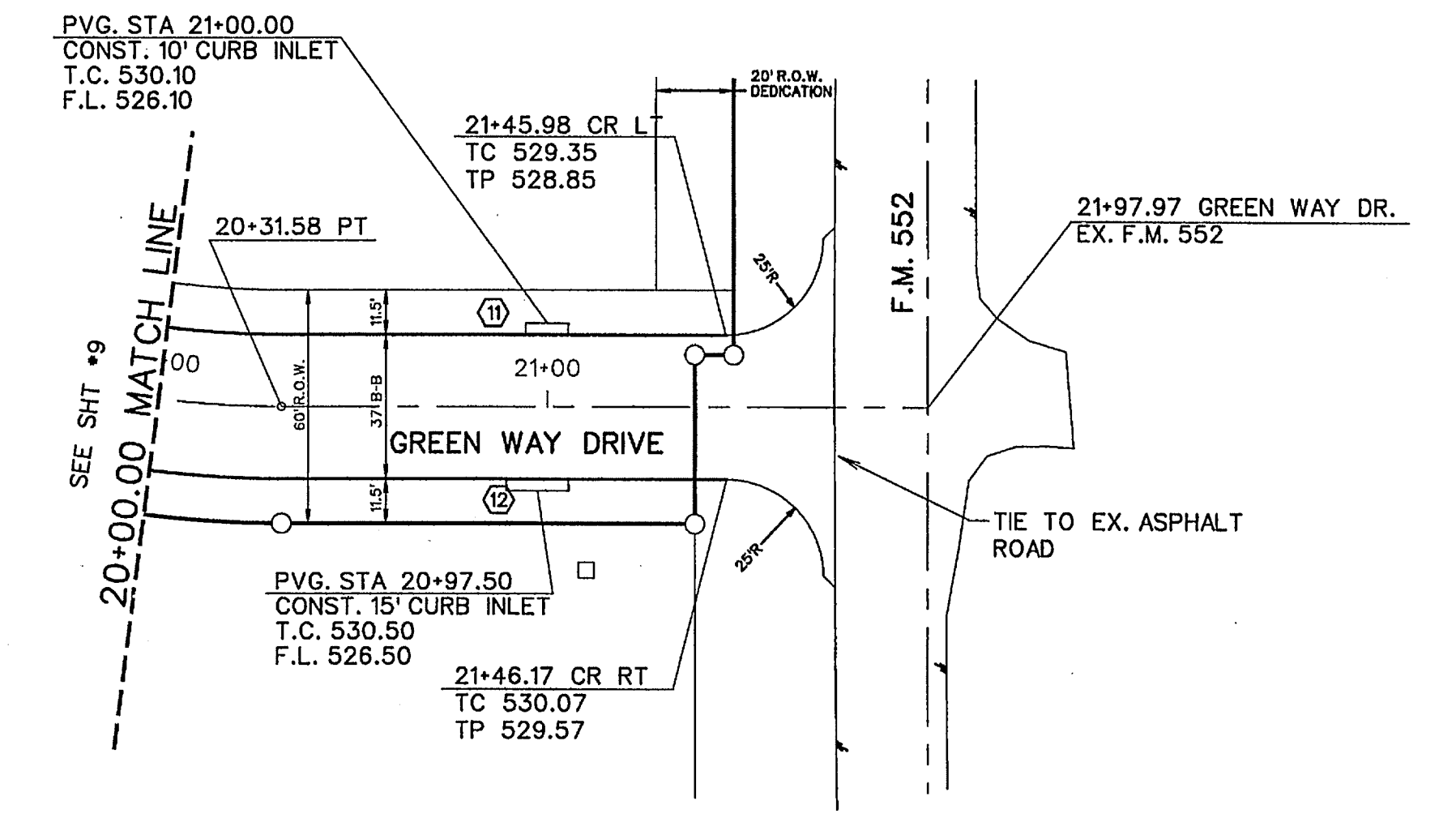
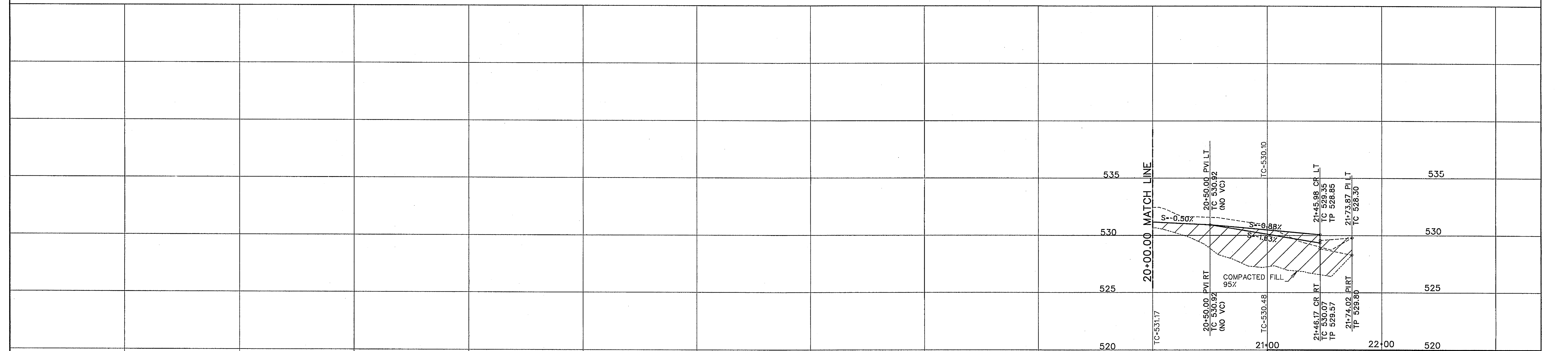
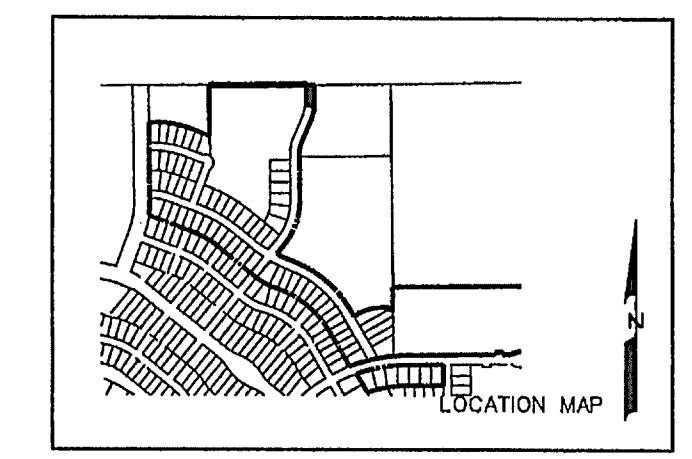



SCALE: 1" = 40'



BENCHMARK:  
 CITY OF ROCKWALL SURVEY MONUMENT ON AN INLET  
 AT THE NORTHWEST CORNER OF FEATHERSTONE DR. AND  
 HARVARD DR.  
 ELEV. - 525.31



AS-BUILT SEPTEMBER 2015  
 INFORMATION PROVIDED  
 BY CONTRACTORS  
 (NOT FIELD VERIFIED)



The seal appearing on  
 this document was  
 authorized by  
 Warren L. Corwin,  
 P.E. 57875, on  
 September 10, 2014

**CORWIN ENGINEERING, INC.**  
 200 W. BELMONT, SUITE E  
 ALLEN, TEXAS 75013 (972)396-1200  
 TBPE FIRM #5951

DEVELOPMENT PLANS FOR  
**STONE CREEK  
 PHASE VI**  
 ROCKWALL, TEXAS

GREEN WAY DRIVE

DRAWN BY	DESIGNED BY	CHECKED BY	SHEET NO.
JOB NUMBER	DATE	SCALE: HOR: 1"=40' VER: 1"=4'	10 of 26
13068	MAY 2014		

20+00