
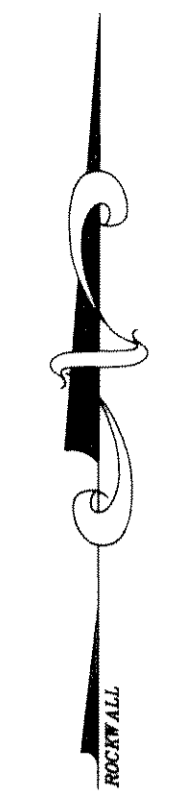
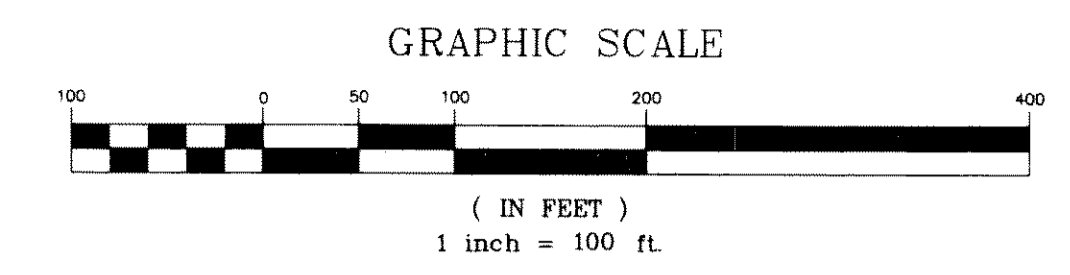


F.M. HIGHWAY No. 276

TOP TXDOT CONC. MARKER S. CUT BACK CORNER
OF THE INTER. OF ST. HWY. No. 276 & F.M. 549
ELEV. 595.27

TOP TXDOT CONC. MARKER S. SIDE OF ST. HWY No. 276
1643' ± EAST OF THE INTER. OF ST. HWY No. 276
AND F.M. HIGHWAY No. 549
ELEV. 604.75



THE SEAL APPEARING ON THIS DOCUMENT WAS AUTHORIZED BY THE BOARD OF ENGINEERING EXAMINERS, STATE OF TEXAS, NO. 60102 ON 1/7/97

DOUPHRATE & ASSOCIATES
ENGINEERING - SURVEYING - CONSTRUCTION MANAGEMENT
P.O. BOX 1336 ROCKWALL, TEXAS 75087
PHONE: (972)771-8688

GRADING PLAN
STERLING FARMS ADDITION
ROCKWALL COUNTY, TEXAS

REVISION
CHECKED
DRAWN
12-1-96 DATE
96002GPI PROJECT

