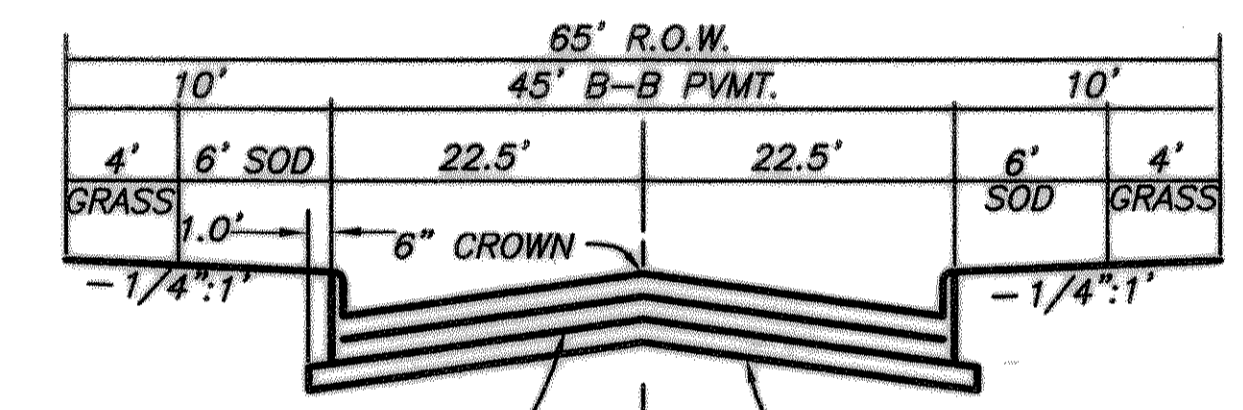


STEGER TOWNE DRIVE

RALPH HALL PARKWAY

STA. 0+50.00
REMOVE 1008 CY OF
EXIST. ASPHALT DRIVE &
CONSTRUCT CONCRETE
STREET HEADER

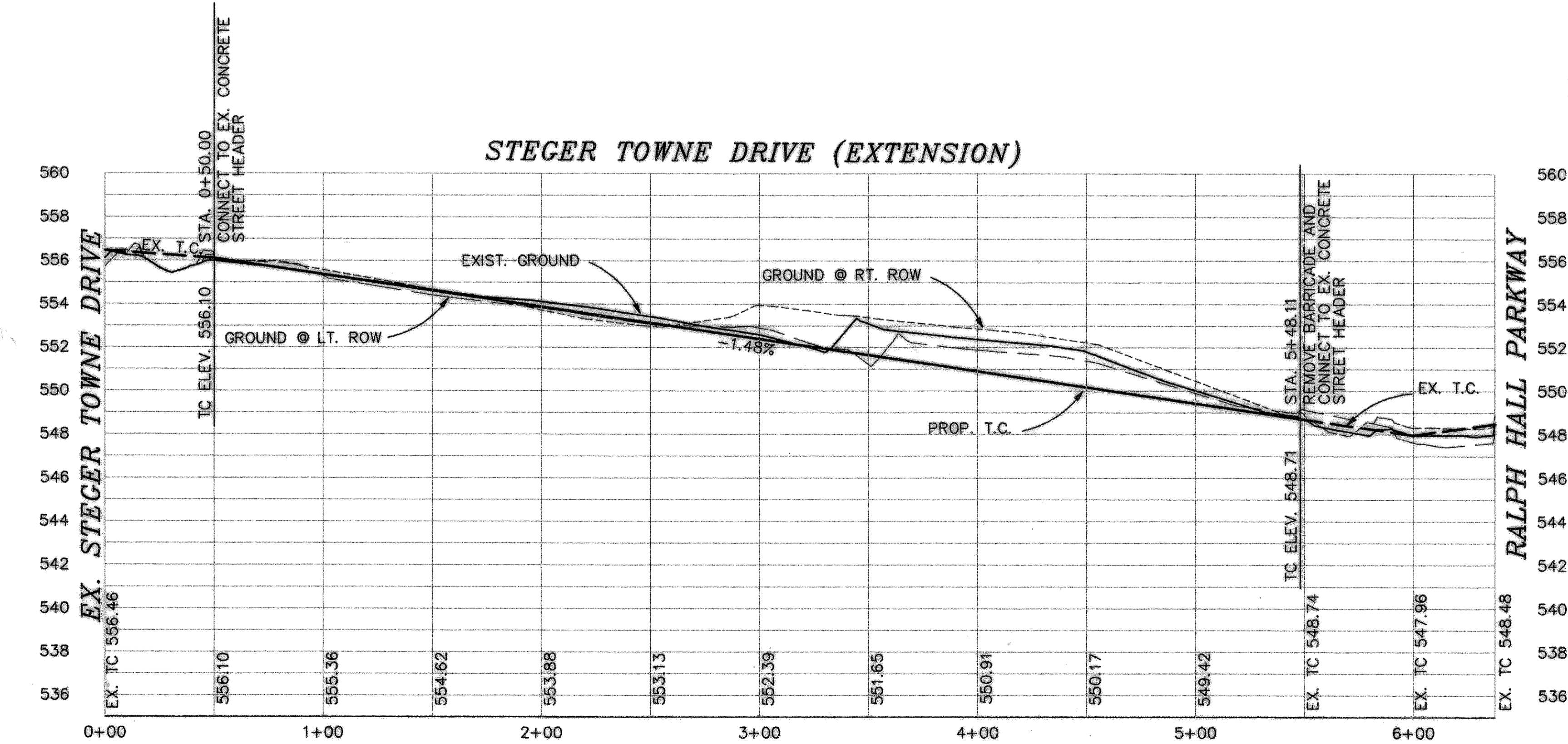
STA. 5+48.11
REMOVE BARRICADE &
CONNECT TO EXIST.
CONCRETE STR. HEADER



8" 3500 PSI COMPRESSIVE
STRENGTH REINF. CONCRETE
W/NO. 3 BARS 24" O.C.B.W.


6" STABILIZED SUBGRADE
IN ACCORDANCE WITH GEOTECHNICAL
REPORT, COMPACTED TO 95%
STANDARD PROCTOR (7 1/2% LIME)

SECTION 45' B-B
(NTS)



NOTE:
CONTINUE TRAFFIC BUTTONS THROUGHOUT
STEGER TOWNE DRIVE EXTENSION IN THE SAME
CONFIGURATION AS THE ORIGINAL SECTION
ON STEGER TOWNE DRIVE

RECORD DRAWINGS:
THE INTENT OF THE OWNER AND ENGINEER
WAS TO CONSTRUCT THESE FACILITIES
ACCORDING TO THESE PLANS AS APPROVED BY
THE CITY OF Rockwall. THE LINES
AND GRADES WERE SET ON THE GROUND FOR
CONSTRUCTION ACCORDING TO SAID PLANS.
THE CITY OF Rockwall INSPECTED
THE CONSTRUCTION. THE OWNER NOR
ENGINEER DID NOT VERIFY LINES OR GRADES
AFTER CONSTRUCTION. WE ARE NOT AWARE
OF ANY CHANGES OR REVISIONS TO THESE
PLANS DURING CONSTRUCTION EXCEPT AS
NOTED



THE SEAL APPEARING ON THIS
DOCUMENT WAS AUTHORIZED BY
W.L. DOUPHRATE II TEXAS P.E.
NO. 00102 ON 5/2/00

DOUPHRATE
& ASSOCIATES, INC.
ENGINEERING • PROJECT MANAGEMENT • SURVEYING
2231 RIDGE RD. # 200 ROCKWALL, TEXAS 75087
PHONE: (972)771-9004 FAX: (972)771-9005

STEGER TOWNE DRIVE
PLAN & PROFILE
STEGER TOWNE
ROCKWALL, ROCKWALL COUNTY, TEXAS

REVISION	
CHECKED	W.L.D.
DRAWN	A.J.W.
DATE	5/31/00
PROJECT	9941PVG
	1 OF 1